Map Room

Map. Ref. C18

LIBRARY

ORDNANCE SURVEY OF SCOTLAND.

BOOK OF REFERENCE TO THE PLAN

OF THE

PARISH OF CHAPEL OF GARIOCH,

IN THE

COUNTY OF ABERDEEN.

CONTAINING 13117·213 ACRES.

COLONEL SIR HENRY JAMES, R.E., F.R.S., F.G.S., &c.,
SUPERINTENDENT OF THE ORDNANCE SURVEY.

PRINTED AT THE ORDNANCE SURVEY OFFICE, SOUTHAMPTON.

1868.

ADVOCATES' LIBRARY

Price Three Shillings.

Digitized by the Internet Archive
in 2012 with funding from
National Library of Scotland

http://archive.org/details/ordnancesurveyofv50unse

round,
o one

e area

ok.

cluded

·4.

ontains
erence
Plans,

Scales

.. W

.. T

.. T

ion

quent

C.F.
T.C.
. C.W.
. Def.
. T.S.

w the

EXPLANATORY REMARKS.

The Scale of the Parish Plans is the 1-2500th of the actual length on the ground, and is equal to 25·344 inches to a mile, which is very approximately equal to one square inch to one acre, the square of 1·0018 inch being equal to one acre.

The length of each sheet is one and a-half miles, and the width one mile, the area of each sheet is therefore 960 acres.

Each enclosure has a reference number to the area which is given in this Book.

The Braces [ʃ] on the plans are to indicate that the spaces so braced are included under the same reference number.

The Altitudes in feet above the Mean Level of the Sea are written thus —31·4.

The Scale of the Plans of the County is 6 inches to a mile, and each sheet contains the same area as 16 sheets of the Parish Plans. There is, therefore, a double reference number to each sheet as VI. 9., the Roman Numerals referring to the County Plans, the Arabic Figures to the Parish Plans.

The following are the characters employed on the Ordnance Plans on the Scales of 1-2500 and 6 inches to a mile:—

County Names	C	Hundreds or Wards	W
Parishes	P	Townships	T
Extra Parochial	E	Division of Townships	T

Antiquities ..... ROMAN / Druidical or Saxon / Norman or Subsequent

The descriptions of the boundaries are shown by the following initials:—

Centre of Stream	*C.S.*	Centre of Fence	*C.F.*
Centre of Road	*C.R.*	Top of Cop	*T.C.*
Side of Stream or Drain	*S.S.* or *S.D.*	Centre of Wall	*C.W.*
Root of Hedge	*R.H.*	Defaced	*Def.*
Face of Wall	*F.W.*	Track of Stream	*T.S.*

Undefined ..... *Und.*

Where a change occurs in the boundaries, the symbol [o—o] is used to show the part at which the change takes place.

TABLE

FOR CONVERTING DECIMAL PARTS OF AN ACRE INTO ROODS AND PERCHES

Perches.	0 Rood.	1 Rood.	2 Roods.	3 Roods.	Perches.	0 Rood.	1 Rood.	2 Roods.	3 Roods
0	·000	·250	·500	·750	21	·131	·381	·631	·881
1	·006	·256	·506	·756	22	·137	·387	·637	·887
2	·012	·262	·512	·762	23	·144	·394	·644	·894
3	·019	·269	·519	·769	24	·150	·400	·650	·900
4	·025	·275	·525	·775	25	·156	·406	·656	·906
5	·031	·281	·531	·781	26	·162	·412	·662	·912
6	·037	·287	·537	·787	27	·169	·419	·669	·919
7	·044	·294	·544	·794	28	·175	·425	·675	·925
8	·050	·300	·550	·800	29	·181	·431	·681	·931
9	·056	·306	·556	·806	30	·187	·437	·687	·937
10	·062	·312	·562	·812	31	·194	·444	·694	·944
11	·069	·319	·569	·819	32	·200	·450	·700	·950
12	·075	·325	·575	·825	33	·206	·456	·706	·956
13	·081	·331	·581	·831	34	·212	·462	·712	·962
14	·087	·337	·587	·837	35	·219	·469	·719	·969
15	·094	·344	·594	·844	36	·225	·475	·725	·975
16	·100	·350	·600	·850	37	·231	·481	·731	·981
17	·106	·356	·606	·856	38	·237	·487	·737	·987
18	·112	·362	·612	·862	39	·244	·494	·744	·994
19	·119	·369	·619	·869	40	·250	·500	·750	1·000
20	·125	·375	·625	·875					

N.B.—To convert Decimal Fractions of an Acre into Roods and Perches, multiply the decimal first by 4 and then by 40, preserving the same number of decimals in the product.

Examples—

A.	R.	P.	Acres.
			633·357
			4
			1·428
			40
633	1	17	17·120

A.	R.	P.	Acres.
			527·013
			4
			·052
			40
527	0	2	2·080

PARISH OF CHAPEL OF GARIOCH,

IN THE

COUNTY OF ABERDEEN.

No. on Plan.	Area in Acres.	Description.	No. on Plan.	Area in Acres.	Description.
1	1·541	Arable.	39	1·484	Arable.
2	·070	Quarry.	40	·852	Houses, garden, yards, & road.
3	·121	Houses, garden, and yard.	41	·623	Arable.
4	9·419	Arable, &c.	42	2·872	Arable, &c.
5	2·596	Arable.	43	22·128	Arable.
6	·167	House, garden, & grass.	44	6·116	Arable.
7	·259	Arable.	45	22·062	Arable, &c.
8	2·331	Arable.	46	22·233	Arable, &c.
9	·313	Arable.	47	7·168	Arable & garden.
10	·137	Houses, garden, yards, & road.	48	1·521	Arable.
11	1·570	Arable, &c.	49	·770	Houses, garden, yards, & pasture.
12	30·807	Arable.	50	7·904	Arable, &c.
13	15·824	Arable.	51	13·445	Arable.
14	18·880	Arable.	52	17·951	Arable, &c.
15	·476	Road, slope, & waste.	53	3·075	Arable.
16	·212	Dam.	54	12·213	Arable, &c.
17	15·723	Arable.	55	·314	Houses, garden, yards, grass, &c.
18	2·071	Occupation road.	56	10·216	Arable, &c.
19	1·283	Houses, garden, yards, & road.	57	·250	Houses, garden, and yards.
20	1·284	Arable.	58	1·299	Arable.
21	·689	Houses, garden, yards, &c.	59	2·302	Arable.
22	8·045	Arable, &c.	60	·272	Houses, garden, and yards.
23	8·054	Arable, &c.	61	11·152	Arable, &c.
24	8·672	Arable, &c.	62	5·139	Arable, &c.
25	7·640	Arable, &c.	63	·359	Houses, garden, and yards.
26	7·443	Arable.	64	16·725	Arable.
27	9·967	Arable.	65	5·235	Arable, &c.
28	·277	County road.	66	5·176	Arable, &c.
29	7·638	Arable.	67	4·036	Arable, &c.
30	5·446	Arable.	68	2·522	Arable.
31	1·725	Arable.	69	1·986	Arable.
32	3·034	Arable.	70	14·952	Arable.
33	3·198	Arable.	71	21·819	Arable.
34	·189	Strip of grass & stream.	72	22·347	Arable, &c.
35	2·781	Arable.	73	·768	Arable.
36	1·387	Arable.	74	·133	Dam.
37	7·374	Arable.			
38	2·788	County road.			

No. on Plan.	Area in Acres.	Description.
75	1·313	Houses, gardens, yards, & pasture.
76	5·795	Wood.
77	77·154	Arable, &c.
78	30·287	Arable.
79	9·179	Arable.
80	·098	Dam.
81	·838	Houses, gardens, and yards.
82	·839	Arable.
83	18·015	Arable.
84	·802	Arable & garden.
85	·538	Occupation road.
86	34·793	Arable.
87	4·136	Arable, &c.
88	20·088	Arable.
89	7·077	Arable.
90	19·193	Arable.
91	·262	Occupation road.
92	19·874	Arable.
93	·216	Public road (part of).
94	3·395	Arable.
95	39·164	Arable.
96	·162	House & garden.
97	·802	Arable.
98	·112	Houses & garden.
99	23·696	Arable, &c.
100	·566	Houses, gardens, yards, & arable.
101	1·877	Occupation road.
102	55·380	Arable, &c.
103	1·233	Houses, garden, yards, & road.
104	3·312	Arable.
105	3·193	Arable.
106	·241	Houses, gardens, and yards.
107	·455	Arable.
108	·065	House & garden.
109	·618	Occupation road.
110	·170	Houses, garden, and yards.
111	6·576	Arable, &c.
112	·362	Arable.
113	·620	Wood & sand pit.
114	·604	Arable.
115	·152	Houses, garden, and yards.
116	1·726	Wood.
117	·634	Houses, gardens, and yards.
118	38·530	Arable, &c.
119	5·846	Wood.
120	4·089	Wood.
121	13·909	Arable.
122	2·624	Occupation road.
123	15·395	Arable.
124	12·631	Arable.
125	14·799	Arable.
126	1·149	Wood.
127	49·315	Arable, &c.
128	·316	Wood.
129	·980	Houses, garden, and yards.
130	5·810	Arable.
131	5·022	Arable.
132	15·090	Arable.
133	3·201	Arable.
134	·106	Wood.
135	·967	Occupation road.
136	13·781	Arable.
137	2·300	Arable.
138	7·564	Arable.
139	·098	Garden.
140	·158	House & yards.
141	22·871	Arable.
142	6·203	Arable.
143	6·711	Arable.
144	14·495	Arable.
145	·453	Wood.
146	4·024	Occupation road.
147	15·054	Arable.
148	·713	Rough pasture and whins.
149	10·807	Arable.
150	2·581	Arable.
151	1·538	Wood.
152	1·200	Houses, yards, garden, &c.
153	15·957	Arable.
154	13·097	Arable.
155	4·667	Arable.
156	13·514	Arable, &c.
157	25·512	Arable, &c.
158	1·166	Arable.
159	1·336	Houses, yards, garden, &c.
160	·333	Wood.
161	·332	Wood.
162	18·409	Arable.
163	11·642	Arable.
164	11·609	Wood.
165	·150	Wood.
166	1·284	Occupation road.
167	54·308	Wood, &c.
168	17·685	Arable, &c.

No. on Plan.	Area in Acres.	Description.
169	14·702	Arable.
170	·689	Houses, gardens, yards, & arable.
171	·447	Houses & yards.
172	2·141	Arable.
173	·871	Arable.
174	·191	Arable, &c.
175	·163	Waste, &c.
176	·731	Houses, gardens, and yards.
177	1·169	Arable.
178	·299	Houses, garden, and yards.
179	·134	Houses, garden, and yards.
180	24·770	Arable, &c.
181	·306	Houses, garden, and yards.
182	1·890	Arable.
183	10·670	County road.
184	·131	Houses, garden, and yard.
185	·361	Houses, gardens, and yards.
186	2·215	Arable.
187	3·758	Arable.
188	·369	Houses, gardens, and yards.
189	·753	Houses, gardens, and yards.
190	35·004	Arable, &c.
191	2·750	Arable, &c.
192	3·701	Arable, &c.
193	·778	Houses, garden, yards, & arable.
194	12·879	Arable, &c.
195	1·847	Houses, yards, garden, &c.
196	8·552	Wood, &c.
197	14·333	Arable.
198	17·273	Arable, &c.
199	32·116	Arable, &c.
200	9·763	Arable.
201	15·080	Arable.
202	12·942	Arable.
203	1·807	Houses, gardens, yards, &c.
204	3·238	Arable, &c.
205	1·116	Arable, &c.
206	5·599	Arable.
207	5·561	Arable.
208	11·672	Arable, &c.
209	5·879	Arable.
210	2·323	Arable.
211	·263	Dam.
212	1·316	Arable.
213	7·696	Arable.
214	2·873	Arable.
215	·687	Arable.
216	8·184	Arable.
217	11·698	Arable, &c.
218	10·989	Arable, &c.
219	·131	Houses & garden.
219a	·326	Occupation road.
220	6·458	Arable.
221	1·027	Rough pasture and stream.
222	4·409	Arable, &c.
223	4·462	Arable.
224	4·712	Arable.
225	3·102	Arable.
226	6·902	Arable, &c.
227	3·444	Wood.
228	4·561	Arable, &c.
229	23·851	Great North of Scotland Railway (part of).
230	6·294	Arable.
231	8·993	Arable, &c.
232	10·284	Arable.
233	5·755	Arable & garden.
234	5·211	Arable.
235	·761	Houses, garden, yards, &c.
236	5·496	Arable, &c.
237	9·793	Arable, &c.
238	12·366	Arable.
239	5·208	Arable.
240	13·542	Arable, &c.
241	1·207	Houses, yards, gardens, &c.
242	19·767	Arable, &c.
243	3·562	Arable & marsh.
244	1·525	Marsh.
245	1·147	Dam.
246	15·405	Arable, &c.
247	7·581	Arable.
248	8·369	Arable.
249	16·289	Arable, rough pasture, &c.
250	10·380	Arable, &c.
251	·734	Houses, garden, yards, & road.
252	10·237	Arable, &c.
253	5·729	Arable.
254	4·082	Moss.

No. on Plan.	Area in Acres.	Description.
255	11·881	Arable, &c.
256	29·143	Wood.
257	11·771	Arable.
258	12·180	Arable, &c.
259	11·859	Moss.
260	13·761	Arable & rough pasture.
261	1·058	Occupation road.
262	11·338	Arable.
263	7·250	Arable.
264	1·321	Houses, garden, yards, &c.
265	7·644	Arable.
266	9·277	Arable.
267	22·379	Wood, &c.
268	11·173	Arable, &c.
269	11·682	Arable.
270	·171	Houses & yards.
271	·070	Garden.
272	11·626	Arable.
273	·178	Houses, garden, and yard.
274	10·792	Arable.
275	·495	County road (part of).
276	24·341	Arable.
277	8·353	Arable.
278	2·330	Rough pasture and stream.
279	·762	Rough pasture and whins
280	11·799	Arable.
281	11·219	Arable.
282	7·623	Arable.
283	9·426	Arable, &c.
284	3·974	Arable, rough pasture, &c.
285	3·488	Arable, &c.
286	4·655	Arable.
287	·591	Houses, garden, yards, & road.
288	5·401	Arable.
289	4·370	Arable.
290	1·116	County road.
291	2·148	Arable.
292	1·119	Wood, &c.
293	·572	Pasture, &c.
294	12·781	Arable.
295	·084	Wood.
296	7·575	Arable.
297	16·190	Arable.
298	·291	Wood.
299	·744	Graveyard, &c.
300	·270	Houses & garden.
301	·309	Garden.
302	188·365	Wood, streams, roads, &c.
303	·102	Garden.
304	12·733	Arable.
305	2·326	Strip of wood & road.
306	16·101	Arable.
307	·136	Ponds.
308	7·309	Arable, &c.
309	13·933	Arable, &c.
310	9·483	Arable.
311	15·110	Arable.
312	9·531	Arable.
313	17·231	Arable.
314	·325	Pond.
315	11·578	Arable.
316	4·530	Arable.
317	14·095	Arable.
318	·341	Wood.
319	13·540	Ornamental pasture, &c.
320	·309	Wood.
321	23·918	Ornamental pasture, &c.
322	1·130	Wood.
323	·397	Wood.
324	·968	Wood.
325	3·958	Garden, &c.
326	·505	Garden.
327	·197	Wood, &c.
328	7·207	Ornamental pasture.
329	·981	Wood & houses.
330	·086	Wood.
331	·811	Occupation road.
332	1·479	Houses, yards, &c.
333	·761	Stackyard.
334	4·829	Arable.
335	·128	Houses & garden.
336	·074	Houses & yard.
337	·762	Wood & pond.
338	11·485	Arable & pond.
339	·809	Occupation road.
340	12·349	Arable.
341	4·745	Pasture.
342	·692	Pasture, &c.
343	3·347	Ornamental pasture.
344	·278	Gady Burn (part of).
345	·461	Wood.
346	·982	Arable.
347	·390	Rough pasture, garden, &c.
348	·450	Houses, garden, and yards.

No. on Plan.	Area in Acres.	Description.
349	1·176	Arable.
350	·727	Wood.
351	·644	Scattered trees, whins, &c.
352	·386	Occupation road.
353	2·865	Arable.
354	·447	Houses, garden, yards, wood, &c.
355	5·791	Arable.
356	6·508	Arable.
357	6·882	Arable.
358	7·240	Rough pasture, whins, & trees.
359	·205	Whins, trees, &c.
360	·456	Arable, &c.
361	·121	Garden.
362	·625	Wood.
363	14·816	Ornamental pasture.
364	2·673	Wood.
365	12·752	Wood, &c.
366	2·038	Rough pasture, whins, arable, &c.
367	2·980	Arable.
368	38·394	Wood, roads, &c.
369	17·270	Ornamental pasture.
370	·147	Wood.
371	·090	Wood.
372	·108	Wood.
373	·176	Wood (island).
374	·279	House & yard (Logie Elphinstone).
375	·641	Wood.
376	·395	Houses, yards, &c.
377	·633	Arable.
378	4·394	Ornamental pasture, &c.
379	·348	Houses & grass.
380	·368	Wood, &c.
381	·561	Rough pasture and whins.
382	·278	Wood.
383	·189	Rough pasture and gravel pit.
384	18·601	Arable.
385	1·449	Rough pasture.
386	3·670	Arable.
387	2·927	Ornamental pasture.
388	17·915	Ornamental pasture.
389	10·221	Arable, &c.
390	6·047	Arable.
391	21·384	Arable.
392	1·898	Houses, garden, yards, arable, &c.
393	16·327	Arable.
394	19·891	Arable.
395	24·595	Arable.
396	22·035	Arable, &c.
397	8·002	Arable.
398	7·646	Arable, &c.
399	16·652	Arable.
400	1·970	Houses, gardens, yards, pasture, &c.
401	1·052	Arable.
402	·050	Strip of wood.
403	·181	Strip of wood.
404	·491	Strip of wood.
405	·277	Strip of wood.
406	1·099	Occupation road.
407	16·975	Arable, &c.
408	2·063	Houses, yards, gardens, &c.
409	1·185	Houses, yards, gardens, &c.
410	9·375	Arable.
411	15·070	Arable, &c.
412	19·684	Arable.
413	·219	Occupation road.
414	17·191	Arable, &c.
415	·602	Occupation road.
416	1·137	Houses, gardens, yards, road, &c.
417	·948	Strip of rough pasture.
418	17·257	Arable, &c.
419	10·217	Arable, &c.
420	·894	Arable.
421	·716	Arable.
422	·277	Houses, yards, garden, &c.
423	1·165	Arable, &c.
424	8·020	Arable.
425	·159	Houses & yards.
426	·713	Rough pasture.
427	·173	Rough pasture.
428	·358	Rough pasture.
429	1·842	Wood, &c.
430	·328	Houses, garden, and yards.
431	22·029	Arable, &c.
432	14·327	Arable.
433	10·032	Arable, &c.
434	·896	Arable.
435	·180	Houses, gardens, and yard.
436	·203	Houses, garden, and yard.

No. on Plan.	Area in Acres.	Description.	No. on Plan.	Area in Acres.	Description.
437	1·254	Rough pasture, &c.	477	·382	Wood.
438	2·360	Arable.	478	7·608	Arable, &c.
439	17·921	Arable.	479	·665	Wood.
440	·222	House, garden, & yard.	480	1·711	Houses, garden, yards, arable, &c.
441	·371	Houses, garden, and yard.	481	·694	Gravel pit.
442	25·786	Arable.	482	6·173	Arable.
443	·330	Houses, gardens, and yards,	483	7·431	Arable, &c.
			484	·121	Arable.
444	1·100	Houses, garden, wood, &c.	485	10·225	Arable, &c.
			486	10·985	Arable.
445	15·184	Arable.	487	6·752	Arable, &c.
446	16·537	Arable, &c.	488	·173	Occupation road.
447	68·428	Wood, &c.	489	5·305	Wood.
448	·274	Houses, gardens, and yards.	490	20·612	Arable, &c.
			491	16·516	Arable, &c.
449	·651	Houses, garden, yards, & wood.	492	1·089	Houses, yards, gardens, & road.
450	1·403	Wood.	493	1·952	Wood.
451	2·252	Wood.	494	10·925	Arable, &c.
452	12·956	Ornamental pasture & trees.	495	1·442	Public road.
			496	9·764	Arable.
453	·653	Wood.	497	1·379	Wood.
454	11·083	Wood, &c.	498	3·178	Arable.
455	20·105	County road.	499	7·260	Arable.
456	2·113	Arable, &c.	500	·268	Whins.
457	·048	Houses & garden.	501	·746	Wood.
458	·343	Houses, garden, and yards.	502	3·907	Wood, &c.
			503	8·383	Arable.
459	8·635	Ornamental pasture.	504	1·625	Wood.
460	·161	Wood.	505	·169	Rough pasture.
461	8·611	Ornamental pasture, &c.	506	29·732	Wood, &c.
			507	4·953	Arable.
462	1·439	Garden, &c.	508	7·092	Wood.
463	2·639	Wood, &c.	509	·704	Pasture.
464	·246	Ornamental pasture.	510	9·475	Arable.
465	·456	Ornamental pasture, &c.	511	·284	Houses, gardens, grass, & yards.
466	·163	Pitcaple Castle.	512	·515	Arable.
467	·364	Ornamental pasture, &c.	513	·747	Houses, yards, &c.
			514	2·533	Arable.
468	·292	Wood.	515	7·556	Public road.
469	·149	Road.	516	·060	Garden.
470	·394	Wood.	517	1·373	Arable & whins.
471	9·249	Ornamental pasture, trees, &c.	518	11·663	Arable.
			519	·184	House, garden, grass, & yard.
472	5·956	Ornamental pasture, &c.	520	6·128	Arable, &c.
473	2·249	Wood.	521	6·764	Arable, &c.
474	·737	Wood.	522	·944	Arable.
475	1·023	Strip of rough pasture & slope.	523	·497	Occupation road.
			524	·098	Pasture.
476	15·441	Arable, slope, &c.	525	4·407	Arable, &c.

No. on Plan.	Area in Acres.	Description.	No. on Plan.	Area in Acres.	Description.
526	·243	Houses, garden, grass, & yards.	572	4·252	Arable, &c.
			573	·310	Arable.
527	4·045	Arable.	574	·775	Houses, gardens, and roads.
528	1·227	Wood, &c.			
529	34·065	Great North of Scotland Railway (part of).	575	1·733	Arable.
			576	·722	Houses, garden, yards, road, &c.
530	10·469	Arable, &c.	577	10·566	Arable.
531	8·068	Arable.	578	·098	Houses, garden, and yard.
532	·342	Arable.			
533	9·578	Arable, &c.	579	2·289	Occupation road.
534	15·206	Arable, &c.	580	33·224	Arable.
535	29·657	River Ury (part of).	581	·932	Pasture.
536	·293	Wood.	582	1·301	Wood.
537	10·230	Arable, &c.	583	24·134	Arable.
538	·828	Houses, garden, and yards.	584	·535	Wood.
			585	1·281	Arable.
539	5·720	Arable, &c.	586	12·240	Arable.
540	12·709	Arable, &c.	587	12·957	Arable.
541	15·466	Arable.	588	11·356	Arable.
542	·484	Occupation road.	589	3·772	Arable, &c.
543	·451	Houses & gardens.	590	2·409	Arable, &c.
544	·326	Wood.	591	5·616	Wood.
545	2·219	Wood.	592	·312	Whins.
546	12·276	Arable, &c.	593	8·243	Arable.
547	·255	House, garden, & yard.	594	·205	Wood.
548	9·719	Wood.	595	19·666	Arable.
549	27·017	Arable, &c.	596	3·072	Arable.
550	·216	Whins.	597	10·010	Arable, &c.
551	24·847	Arable.	598	20·040	Arable, &c.
552	14·448	Arable, &c.	599	10·401	Arable.
553	11·733	Wood.	600	14·538	Arable.
554	·736	Occupation road.	601	3·609	Occupation road.
555	17·661	Arable.	602	·054	Garden.
556	17·320	Arable, &c.	603	21·103	Arable.
557	4·005	Arable.	604	1·126	Arable.
558	17·013	Arable.	605	·879	Houses, garden, and yards.
559	10·388	Arable, &c.			
560	4·330	Arable.	606	9·066	Arable.
561	3·478	Arable.	607	17·790	Arable.
562	·628	Houses, garden, yards, & road.	608	7·063	Arable.
			609	15·948	Arable.
563	15·462	Arable.	610	8·465	Arable.
564	·105	Pond.	611	1·731	Arable.
565	·593	Arable.	612	·925	Houses, garden, yards, &c.
566	·951	Houses, garden, yards, & road.			
			613	·479	Stackyard.
566a	5·027	Arable.	614	1·465	Arable.
567	4·304	Arable.	615	·129	Arable.
568	16·385	Wood.	616	21·505	Arable, &c.
569	6·718	Arable, &c.	617	6·370	Arable.
570	7·161	Wood.	618	23·421	Arable.
571	3·992	Arable.	619	4·152	Arable.

No. on Plan.	Area in Acres.	Description.
620	5·548	Arable.
621	10·187	Arable.
622	9·681	Arable.
623	5·743	Arable.
624	1·958	Public road.
625	·052	House & grass.
626	·415	Houses, gardens, and road.
627	·635	Arable, &c.
628	5·942	Arable, &c.
629	·929	Houses, yards, gardens, & grass.
630	6·955	Arable.
631	10·313	Arable.
632	10·583	Arable.
633	·570	Wood.
634	27·099	Arable.
635	16·839	Arable.
636	·072	Wood.
637	2·475	Public road.
638	18·482	Arable, &c.
639	5·339	Arable.
640	11·126	Arable.
641	21·862	Arable, &c.
642	14·754	Arable.
643	9·125	Arable.
644	6·522	Arable, &c.
645	6·050	Arable, &c.
646	·632	Rough pasture and whins.
647	15·699	Arable.
648	12·935	Arable, &c.
649	8·896	Arable.
650	·781	Arable, &c.
651	·559	Rough pasture and whins.
652	·097	Arable.
653	10·247	Arable.
654	1·065	Occupation road.
655	7·955	Arable.
656	2·936	Arable.
657	·854	Houses, yards, and marsh.
658	·451	Houses, garden, yard, & road.
659	7·984	Arable.
660	9·556	Arable.
661	5·892	Arable.
662	5·029	Arable.
663	4·155	Arable.
664	·972	Arable.
665	1·968	Arable.
666	3·164	Arable.
667	3·035	Arable.
668	5·915	Arable.
669	9·618	Arable.
670	10·713	Arable, &c.
671	10·329	Arable, &c.
672	·384	Rough pasture.
673	9·911	Arable.
674	10·106	Arable & rough pasture.
675	6·114	Arable.
676	·794	Occupation road.
677	11·742	Arable, &c.
678	18·188	Arable, &c.
679	8·987	Arable.
680	3·960	Public road.
681	10·547	Arable.
682	·946	Arable.
683	·851	Houses, garden, and yards.
684	19·786	Arable.
685	·101	Garden.
686	1·913	Arable.
687	3·983	Arable.
688	·770	Houses, yards, & road.
689	5·724	Arable, &c.
690	1·252	Arable.
691	1·105	Occupation road.
692	·493	Houses, garden, and yards.
693	·438	Arable.
694	·801	Arable.
695	3·236	Arable.
696	3·289	Arable.
697	11·283	Arable.
698	6·740	Arable, &c.
699	12·870	Arable & rough pasture.
700	·431	Houses, garden, and yards.
701	·312	Arable, houses, &c.
702	·114	Pond.
703	15·161	Arable, &c.
704	15·168	Arable.
705	8·456	Arable.
706	1·431	Houses, garden, yards, roads, &c.
707	·742	Arable.
708	4·206	Arable.
709	3·769	Arable.
710	1·250	Arable & rough pasture.

No. on Plan.	Area in Acres.	Description.
711	1·288	Great North of Scotland Railway (part of).
712	6·841	Rough pasture and arable.
713	·387	Rough pasture and whins
714	7·947	Arable.
715	6·999	Arable.
716	1·781	Wood.
717	1·008	Wood.
718	5·402	Wood.
719	1·335	Arable, &c.
720	21·881	Arable, &c.
721	7·999	Arable.
722	18·752	Arable, &c.
723	14·225	Arable, &c.
724	18·831	Arable, &c.
725	1·802	Houses, garden, yards, dam, road, &c.
726	17·718	Arable, &c.
727	9·414	Arable, &c.
728	14·235	Arable, &c.
729	7·013	Arable.
730	8·609	Arable.
731	7·324	Arable.
732	6·603	Arable.
733	7·915	Arable.
734	5·666	Arable.
735	11·403	Arable.
736	10·587	Arable.
737	11·499	Arable, &c.
738	·107	Dam.
739	8·689	Arable.
740	6·073	Public road.
741	6·946	Wood.
742	10·802	Arable, &c.
743	13·084	Arable, &c.
744	19·603	Wood, roads, &c.
745	6·852	Arable, &c.
746	·286	Occupation road.
747	4·237	Wood, &c.
748	·407	Wood, &c.
749	·589	Wood.
750	·614	House, yard, grass, wood, &c.
751	4·864	Ornamental pasture & trees.
752	4·566	Wood.
753	9·914	Ornamental pasture, &c.
754	2·142	Wood, &c.
755	1·766	Garden, &c.
756	·574	Garden, &c.
757	1·911	Wood, grass, &c.
758	21·962	Ornamental pasture.
759	·635	Houses, gardens, grass, wood, &c.
760	1·078	Ornamental pasture, &c.
761	·230	Road.
762	·715	Wood.
763	11·666	Ornamental pasture.
764	·550	Strip of wood.
765	6·852	Ornamental pasture.
766	·848	Wood.
767	29·366	Ornamental pasture.
768	6·808	Wood, &c.
769	29·805	Arable.
770	1·946	Wood, &c.
771	1·144	Houses, garden, and yards.
772	46·789	Arable.
773	·155	House & garden.
774	·281	Strip of wood.
775	·299	Strip of wood.
776	21·637	Arable.
777	·116	Strip of wood.
778	1·704	Occupation road.
779	·263	House, garden, yard, & grass.
780	33·133	Arable.
781	·277	Wood.
782	17·662	Arable, &c.
783	13·898	Arable, &c.
784	3·072	Houses, garden, yards, marsh, roads, &c.
785	·565	Dam.
786	16·712	Arable.
787	20·173	Arable.
788	4·309	Arable.
789	3·936	Arable, &c.
790	4·041	Arable.
791	3·263	Arable.
792	3·548	Arable, &c.
793	3·767	Arable.
794	4·139	Arable.
795	20·011	Arable.
796	9·969	Arable, &c.
797	·143	House & garden.
798	9·433	Arable, &c.
799	9·597	Arable, &c.
800	·534	Houses, yards, gardens, &c.
801	8·577	Arable, &c.

No. on Plan.	Area in Acres.	Description.	No. on Plan.	Area in Acres.	Description.
802	·388	Houses, garden, yards, &c.	844	1·297	Houses, garden, yards, &c.
803	3·783	Wood.	845	15·278	Arable, &c.
804	5·081	Arable, &c.	846	16·034	Arable, &c.
805	·258	Houses, gardens, and yard.	847	13·577	Arable.
			848	20·304	Arable.
806	17·558	Arable.	849	7·193	Arable.
807	1·162	Arable.	850	6·180	Arable.
808	·552	Houses, yards, and arable.	851	·107	House, garden, & yard.
			852	6·467	Arable.
809	4·852	Arable.	853	4·860	Arable.
810	1·004	Houses, gardens, yards, wood, &c.	854	12·397	Arable.
			855	10·307	Arable.
811	5·366	Arable.	856	29·565	Wood.
812	5·626	Arable.	857	6·798	Arable.
813	·416	Houses, yards, &c.	858	4·110	Arable.
814	5·652	Arable.	859	21·025	Arable, &c.
815	5·486	Arable.	860	4·852	Arable.
816	9·639	Arable.	861	12·116	Arable.
817	·280	Houses, gardens, and yards,	862	6·353	Arable.
			863	14·693	Arable.
818	·673	Houses, gardens, and yards.	864	8·267	Arable, &c.
			865	17·231	Arable, &c.
819	1·938	Houses, gardens, yards, &c.	866	24·789	Arable.
			867	29·143	Arable, &c.
820	33·089	Arable.	868	3·259	Public road.
821	·115	Stackyard.	869	16·999	Arable.
822	·145	Wood.	870	10·670	Arable & whins.
823	·217	Houses, garden, and yard.	871	17·223	Arable.
			871a	·305	House, gardens, yards, & road.
824	4·836	Arable.			
825	1·480	Ornamental pasture, &c.	872	12·929	Arable.
			873	20·291	Arable.
826	1·513	Houses, garden, yard, &c.	874	13·708	Arable.
			875	13·319	Arable.
827	5·606	Arable.	876	19·159	Arable.
828	9·933	Arable.	877	36·372	Arable, &c.
829	17·469	Arable.	878	16·167	Arable, &c.
830	18·812	Arable.	879	12·912	Arable.
831	25·995	Arable, &c.	880	·179	House, yard, & road.
832	22·886	Arable.	881	·108	Garden & road.
833	3·562	Public road.	882	·053	Garden.
834	18·323	Arable.	883	2·114	Arable, &c.
835	5·521	Arable.	884	·429	Dam.
836	6·085	Arable.	885	·685	Stackyard.
837	5·610	Arable.	886	1·636	Houses, yards, & roads.
838	6·539	Arable.	887	·378	Garden.
839	6·277	Arable.	888	·557	Houses, grass, & road.
840	·107	Garden & pasture.	889	1·720	Arable.
841	5·818	Arable.	890	·074	Ruins.
842	·866	Occupation road.	891	·350	Arable.
843	18·828	Arable, &c.	892	·657	Whins & slopes.
			893	24·995	Arable.

No. on Plan.	Area in Acres.	Description.
894	·106	Wood.
895	·441	Wood.
896	·289	Strip of grass.
897	18·216	Arable, &c.
898	·316	Arable.
899	·217	Strip of rough pasture.
900	9·602	Arable, &c.
901	2·481	Wood.
902	3·169	Arable, whins, &c.
903	9·270	Arable.
904	5·263	Arable.
905	·127	Dam.
906	·153	Houses & garden.
907	·084	House, garden, & yard.
908	1·064	Arable.
909	·788	Houses, yards, & road.
910	·191	Houses, garden, and yard.
911	·562	Pasture.
912	·273	Pasture, &c.
913	9·583	Arable, &c.
914	6·446	Arable.
915	13·597	Arable.
916	2·569	Arable, &c.
917	5·458	Arable, &c.
918	5·017	Arable.
919	1·195	Houses, gardens, yards, arable, & road.
920	6·815	Arable.
921	14·067	Arable, &c.
922	·467	Houses, gardens, and yards.
923	2·672	Arable.
924	12·193	Arable, &c.
925	33·070	Arable.
926	·178	Dam.
927	2·025	Houses, garden, yards, wood, &c.
928	8·873	Arable, &c.
929	6·903	Arable.
930	11·380	Arable, &c.
931	3·414	Arable.
932	29·630	Arable.
933	·143	Rough pasture (island).
934	·667	Pasture, &c.
935	25·859	Arable, &c.
936	28·173	Arable.
937	28·654	Arable, &c.
938	32·034	Arable.
939	7·560	Public road.
940	18·923	Arable, &c.
941	18·393	Arable.
942	40·442	Arable.
943	24·836	Arable, &c.
944	15·902	Arable.
945	7·231	Arable.
946	6·130	Arable.
947	·758	Occupation road.
948	1·891	Arable & waste.
949	·175	House, garden, & yard.
950	19·757	Arable.
951	2·013	Houses, gardens, yards, & road.
952	1·412	Houses, gardens, yards, & road.
953	·606	Arable.
954	1·262	Houses, garden, grass, & wood.
955	13·483	Arable, &c.
955a	·927	Arable.
956	8·781	Arable.
957	8·562	Arable.
958	26·044	Arable.
959	9·910	Arable, &c.
960	10·884	Arable.
961	10·708	Arable.
962	17·436	Arable.
963	1·296	Occupation road.
964	10·987	Arable, &c.
965	19·894	Arable.
966	15·286	Arable.
967	2·977	Arable.
968	10·989	Arable.
969	45·504	Arable.
970	20·530	Arable.
971	43·904	Arable.
972	2·895	Wood.
973	·401	Rough pasture and whins.
974	7·391	Wood.
975	14·591	Arable.
976	27·882	Arable.
977	16·058	Arable.
978	1·755	Occupation road.
979	1·209	Rough pasture, &c.
980	·552	Dam.
981	8·676	Arable.
982	2·830	Houses, yards, gardens, &c.
983	2·516	Houses, yards, gardens, &c.
984	13·886	Arable.
985	·752	Strip of rough pasture & stream.
986	36·386	Arable, &c.

No. on Plan.	Area in Acres.	Description.
987	·427	Houses, gardens, and yards.
988	8·010	Arable, &c.
989	14·803	Arable, &c.
990	1·089	Stream.
991	·521	Grass & slope.
992	·092	Garden.
993	1·679	Arable.
994	2·903	Houses, yards, gardens, &c.
995	13·594	Arable, &c.
996	15·501	Arable.
997	13·456	Arable.
998	11·672	County road.
999	28·658	Arable, &c.
1000	·079	House & grass.
1001	·088	House, garden, & yard.
1002	4·556	Arable.
1003	1·206	Public road.
1004	4·739	Arable.
1005	1·444	Arable, &c.
1006	·546	Arable.
1007	1·542	Great North of Scotland Railway (part of).
1008	36·315	Arable.
1009	·589	Arable.
1010	17·777	Arable, &c.
1011	7·411	Arable, &c.
1012	·351	Houses & garden.
1013	·270	Arable & road.
1014	20·471	Arable.
1015	·282	Arable, &c.
1016	1·114	Occupation road.
1017	31·725	Arable, &c.
1018	·163	Occupation road.
1019	2·120	Arable.
1020	14·821	Arable.
1021	1·352	Arable.
1022	8·230	Arable, &c.
1023	13·074	Arable.
1024	10·582	Arable.
1025	33·559	Wood, roads, streams. &c.
1026	12·871	Arable.
1027	13·073	Arable.
1028	·069	Road.
1029	1·468	Occupation road.
1030	14·522	Ornamental pasture, &c.
1031	8·115	Arable.
1032	7·067	Arable.
1033	9·316	Arable, &c.
1034	·690	Houses, garden, and yards.
1035	19·545	Arable.
1036	11·787	Arable.
1037	21·531	Arable.
1038	·842	Houses, garden, and yards.
1039	11·467	Arable.
1040	13·341	Arable.
1041	24·881	Wood.
1042	14·820	Arable.
1043	7·213	Arable.
1044	8·392	Arable.
1045	·554	Houses, gardens, yards, & road.
1046	1·160	Arable.
1047	6·997	Arable, &c.
1048	·244	Houses, garden, and yards.
1049	26·158	Arable, &c.
1050	·271	Houses, garden, and yards.
1051	8·093	Wood, &c.
1052	4·269	Arable, &c.
1053	·098	House & garden.
1054	1·518	Arable, &c.
1055	·042	House & garden.
1056	2·326	Wood, &c.
1057	·134	Houses, garden, and yard.
1058	5·497	Arable.
1059	·445	Strip of grass, &c.
1060	5·508	Arable.
1061	4·516	Arable.
1062	5·083	Arable.
1063	3·521	Arable.
1064	1·005	Occupation road.
1065	7·897	Arable.
1066	5·348	Arable.
1067	·861	Arable.
1068	·539	Houses, garden, and yards.
1069	1·537	Arable.
1070	·173	Pond.
1071	6·183	Arable.
1072	·570	Houses, gardens, and arable.
1073	6·202	Arable.
1074	6·834	Arable.
1075	3·800	Arable.
1076	4·525	Arable.
1077	4·742	Arable, &c.

No. on Plan.	Area in Acres.	Description.
1078	4·330	Rough pasture, whins, &c.
1079	21·995	County road.
1080	3·753	Wood.
1081	8·573	Arable.
1082	6·537	Arable & rough pasture.
1083	3·642	Arable, &c.
1084	10·987	Arable.
1085	11·038	Arable.
1086	4·231	Arable.
1087	4·500	Arable.
1088	·240	Strip of grass & stream.
1089	·106	Houses & garden.
1090	3·126	Arable.
1091	10·389	Arable.
1092	8·935	Arable, &c.
1093	8·678	Arable, &c.
1094	9·497	Arable.
1095	·129	Houses, garden, and yard.
1096	·385	Rough pasture and stream.
1097	26·655	Arable, &c.
1098	9·892	Arable.
1099	9·010	Arable, &c.
1100	·397	House, yards, & dam.
1101	·716	Arable.
1102	·677	Houses, garden, yards, arable, &c.
1103	19·744	Arable.
1104	5·498	Arable.
1105	3·515	Arable, &c.
1106	9·509	Arable.
1107	6·220	Arable.
1108	5·230	Arable.
1109	5·013	Arable.
1110	1·003	Occupation road.
1110a	4·803	Arable, &c.
1111	4·844	Arable.
1112	7·958	Arable.
1113	1·139	Occupation road.
1114	9·501	Arable.
1115	·069	House, garden, & yard.
1116	11·178	Arable, &c.
1117	16·810	Arable, &c.
1118	1·257	Houses, garden, and yards.
1119	15·944	Arable, &c.
1120	7·374	Arable.
1121	19·549	Arable, &c.
1122	15·877	Arable.
1123	16·508	Arable, &c.
1124	6·884	Arable.
1125	37·746	Arable, &c.
1126	·519	Houses, garden, yards, arable, &c.
1127	13·676	Rough pasture, whins, & trees.
1128	2·266	Arable.
1129	13·982	Arable, &c.
1130	·257	Houses, garden, and yards.
1131	6·369	Arable.
1132	6·016	Arable.
1133	9·216	Arable.
1134	12·727	Arable, &c.
1135	·549	Houses, gardens, yards, & road.
1136	·378	Arable.
1137	·324	Houses, garden, and yards.
1138	31·435	Arable, &c.
1139	21·759	Arable.
1140	·430	House, garden, yard, & roads.
1141	5·886	Arable.
1142	1·387	Arable & whins.
1143	·508	Occupation road.
1144	1·772	Arable, &c.
1145	7·774	Rough pasture, whins, arable, &c.
1146	10·530	Arable, &c.
1147	19·714	Arable, whins, &c.
1148	24·981	Arable, &c.
1149	·490	Houses, garden, yards, & road.
1150	6·088	Arable.
1151	5·617	Arable, &c.
1152	5·915	Arable.
1153	6·568	Arable.
1154	·250	Houses, garden, and yards.
1155	5·819	Arable.
1156	5·909	Arable.
1157	16·496	Arable.
1158	15·739	Arable.
1159	·851	Arable & grass.
1160	6·530	Arable.
1161	16·499	Arable, &c.
1162	20·774	Arable.
1163	6·087	Arable.
1164	11·458	Arable.
1165	1·110	Houses, yards, garden, &c.
1166	14·016	Arable.

No. on Plan.	Area in Acres.	Description.	No. on Plan.	Area in Acres.	Description.
1167	19·568	Arable.	1213	49·280	Wood.
1168	16·990	Arable.	1214	6·496	Arable.
1169	·696	Pasture.	1215	6·019	Arable.
1170	4·021	Arable.	1216	6·426	Arable.
1171	2·201	Arable.	1217	·467	Houses, garden, yards, & dam.
1172	2·428	Public road.			
1173	·331	Houses, garden, and yards.	1218	1·967	Arable.
			1219	4·265	Arable.
1174	9·166	Arable.	1220	8·193	Arable.
1175	3·180	Arable.	1221	7·860	Arable.
1176	4·199	Arable.	1222	7·106	Arable.
1177	·497	Houses, yards, and arable.	1223	·304	Arable.
			1224	1·867	Houses, garden, grass, yards, &c.
1178	·198	Road.			
1179	·733	Houses, yards, gardens, & arable.	1225	5·269	Arable.
			1226	6·834	Arable.
1180	22·906	Arable.	1227	5·376	Arable.
1181	12·336	Arable.	1228	1·362	Occupation road.
1182	10·939	Arable.	1229	39·048	Wood.
1183	33·331	Arable & pasture.	1230	·111	Houses, garden, and yard.
1184	21·427	Arable.			
1185	3·550	Arable, &c.	1231	3·914	Arable.
1186	18·001	Arable.	1232	·067	House & garden.
1187	1·302	Pasture.	1233	7·931	Arable.
1188	8·263	Arable, &c.	1234	·988	Wood.
1189	4·720	Arable, &c.	1235	4·313	Arable.
1190	2·637	Great North of Scotland Railway (part of).	1236	2·454	Arable.
			1237	·368	Houses, garden, and yards.
1191	1·294	Rough pasture and slope.	1238	3·116	Arable.
			1239	7·474	Arable.
1192	33·566	Arable, &c.	1240	4·706	Arable.
1193	9·934	Arable.	1241	4·359	Arable.
1194	27·293	Wood, &c.	1242	4·881	Arable.
1195	11·458	Arable.	1243	16·418	Arable.
1196	2·999	Arable.	1244	4·447	Arable.
1197	5·435	Rough pasture and arable.	1245	4·392	Arable.
			1246	3·191	Wood.
1198	2·037	Arable.	1247	3·198	Arable.
1199	3·906	Arable.	1248	3·153	Arable.
1200	2·439	Arable.	1249	3·650	Arable.
1201	5·622	Arable, &c.	1250	3·151	Arable.
1202	1·998	Arable.	1251	6·366	Arable.
1203	1·891	Arable.	1252	5·868	Arable.
1204	2·148	Arable.	1253	1·027	Houses, yards, gardens, & road.
1205	·472	Occupation road.			
1206	·168	Arable, &c.	1254	·884	Arable.
1207	1·251	Arable.	1255	3·418	Arable.
1208	·200	Arable.	1256	·055	Dam.
1209	·153	Arable.	1257	·078	Garden.
1210	·262	Arable.	1258	·068	House & yard.
1211	2·220	Arable.	1259	1·902	Arable.
1212	·400	Road, houses, & yards.			

No. on Plan.	Area in Acres.	Description.
1260	·768	Rough pasture and whins.
1261	1·427	Rough pasture, and whins.
1262	15·442	Arable, &c.
1263	·772	Houses, garden, yards, & road.
1264	8·451	Arable.
1265	5·461	Arable.
1266	10·031	Arable.
1267	2·167	Rough pasture, whins, & stream.
1268	12·652	Arable, whins, &c.
1269	3·397	Arable.
1270	8·673	Arable.
1271	6·691	Arable.
1272	6·061	Arable.
1273	·682	Arable.
1274	·639	House, yard, pasture, & road.
1275	1·574	Houses, garden, yards, pasture, &c.
1276	5·545	Arable.
1277	4·520	Arable.
1278	3·364	Arable.
1279	·854	Arable, whins, &c.
1280	·445	Houses, garden, yard, & arable.
1281	1·541	Wood.
1282	2·165	Arable.
1283	·215	Houses, garden, and yard.
1284	8·617	Arable.
1285	3·067	Arable.
1286	·096	Road.
1287	·244	Rough pasture.
1288	·791	Arable.
1289	·770	Arable.
1290	1·331	Public road.
1291	5·409	Arable.
1292	2·453	Arable.
1293	·208	House & garden.
1294	1·723	Arable.
1295	1·674	Arable.
1296	·101	Houses & garden.
1297	·148	Arable, &c.
1298	7·819	Arable.
1299	3·627	Public road.
1300	2·546	Arable, &c.
1301	·088	Graveyard.
1302	15·227	Arable.
1303	12·142	Arable.
1304	12·008	Arable, &c.
1305	1·693	Arable.
1306	7·051	Arable.
1307	6·334	Arable.
1308	6·295	Arable.
1309	14·236	Wood.
1310	1·082	Rough pasture.
1311	2·066	Rough pasture.
1312	·274	Houses, garden, grass, & yard.
1313	3·825	Arable.
1314	1·618	Arable.
1315	·183	Houses, garden, and yards.
1316	7·667	Public road.
1317	3·362	Arable.
1318	4·715	Arable, &c.
1319	5·075	Arable.
1320	·418	Houses, garden, and yards.
1321	1·530	Arable.
1322	·155	House, garden, yard, & stones.
1323	2·589	Arable.
1324	3·250	Arable, &c.
1325	6·496	Arable.
1326	3·841	Arable.
1327	3·539	Wood.
1328	4·314	Wood.
1329	·669	Wood.
1330	4·705	Arable.
1331	·492	Houses, yards, gardens, & grass.
1332	11·874	Arable.
1333	3·879	Arable.
1334	8·428	Arable.
1335	·310	Strip of whins.
1336	8·381	Arable.
1337	12·749	Arable.
1338	40·934	Wood.
1339	10·624	Arable, &c.
1340	4·974	Rough pasture.
1341	·685	Rough pasture and whins.
1342	8·727	Arable.
1343	8·708	Arable.
1344	5·951	Rough pasture and arable.
1345	1·390	Public road.
1346	19·397	Arable.
1347	10·789	Arable.
1348	·122	Dam.
1349	·664	House, yard, wood, &c.

No. on Plan.	Area in Acres.	Description.
1350	·503	Houses, garden, and yards.
1351	8·994	Arable.
1352	·369	Rough pasture.
1353	·332	Arable.
1354	·165	Rough pasture and whins.
1355	9·197	Arable.
1356	·324	Arable.
1357	5·544	Arable.
1358	3·227	Rough pasture, whins, slope, &c.
1359	1·319	Rough pasture, whins, &c.
1360	1·397	Occupation road.
1361	9·048	Arable, &c.
1362	9·744	Arable.
1363	9·225	Arable.
1364	1·816	Wood, slopes, & stream.
1365	9·834	Arable.
1366	9·670	Wood.
1367	5·047	Arable.
1368	·695	Wood.
1369	·123	Houses & gardens.
1370	·269	Pasture.
1371	·189	Wood.
1372	·958	Public road.
1373	2·042	Arable.
1374	1·970	Arable.
1375	·185	Houses, garden, and yard.
1376	6·546	Arable.
1377	16·715	Arable.
1378	6·457	Arable.
1379	1·168	Occupation road.
1380	6·166	Arable.
1381	8·731	Arable.
1382	37·960	Wood.
1383	23·479	Wood.
1384	·290	Houses, garden, yard, & dam.
1385	10·050	Arable.
1386	10·620	Arable.
1387	10·090	Arable.
1388	9·990	Arable.
1389	61·939	Wood, &c.
1390	56·774	Wood.
1391	·599	Wood, &c.
1392	·954	Rough pasture and whins.
1393	·174	House, gardens, and yard.
1394	·256	Houses, gardens, and yard.
1395	2·160	Arable.
1396	1·320	Arable.
1397	2·020	Arable.
1398	2·144	Arable.
1399	2·023	Arable.
1400	4·184	Arable.
1401	·479	Arable.
1402	4·142	Arable.
1403	7·404	Arable.
1404	2·407	Arable.
1405	·217	Houses, garden, and yard.
1406	5·173	Arable.
1407	3·025	Arable.
1408	2·513	Arable.
1409	1·990	Arable.
1410	2·021	Arable.
1411	5·184	Arable.
1412	2·942	Arable, &c.
1413	3·108	Arable, &c.
1414	6·413	Arable.
1415	3·700	Arable.
1416	2·961	Arable.
1417	·523	Houses, gardens, and yards.
1418	6·459	Arable, &c.
1419	11·623	Arable, &c.
1420	2·709	Arable.
1421	2·764	Arable.
1422	2·257	Arable, &c.
1422a	·527	Occupation road.
1423	1·373	Arable.
1424	·494	Houses, garden, yard, & road.
1425	1·569	Arable.
1426	1·111	Arable.
1427	·169	Houses, garden, yards, & road.
1428	1·337	Arable.
1429	4·597	Arable, &c.
1430	·857	Houses, garden, yards, arable, &c.
1431	4·753	Arable.
1432	3·758	Arable.
1433	3·440	Arable.
1434	·260	Houses, yards, garden, & grass.
1435	4·428	Arable, &c.
1436	·058	Garden.
1437	·516	Arable.
1438	4·602	Arable.

No. on Plan.	Area in Acres.	Description.	No. on Plan.	Area in Acres.	Description.
1439	14·440	Wood.	1482	·438	Houses, garden, yards, & road.
1440	8·151	Arable, &c.			
1441	8·003	Arable.	1483	·592	Stackyard, &c.
1442	1·712	Occupation road.	1484	1·231	Rough pasture, &c.
1443	3·823	Arable.	1485	11·927	Arable.
1444	·322	Houses, garden, and yards.	1486	5·735	Arable, &c.
			1487	·314	Occupation road.
1445	4·409	Arable.	1488	7·684	Arable, &c.
1446	4·553	Arable.	1489	12·231	Arable.
1447	8·320	Arable, &c.	1490	11·775	Arable.
1448	·201	Houses, gardens, and yard.	1491	1·124	Occupation road.
			1492	9·929	Arable, &c.
1449	18·531	Arable, rough pasture, &c.	1493	2·967	Arable.
			1494	3·475	Arable.
1450	111·717	Wood, &c.	1495	13·477	Wood.
1451	1·366	Strip of wood.	1496	·837	Wood.
1452	·320	Houses, garden, and yards.	1497	27·103	Arable, &c.
			1498	·472	Houses, garden, yards, & grass.
1453	·522	Arable, &c.			
1454	2·872	Arable.	1499	6·707	Public road.
1455	3·239	Arable.	1500	8·561	Arable, &c.
1456	8·368	Arable, &c.	1501	8·416	Arable.
1457	·186	Houses, garden, and yard.	1502	14·065	Arable.
			1503	1·810	Occupation road.
1458	2·282	Arable.	1504	10·059	Arable.
1459	8·277	Arable, &c.	1505	10·300	Arable, &c.
1460	·242	Houses, garden, and yard.	1506	4·606	Arable.
			1507	·316	Houses, gardens, and yards.
1461	1·976	Arable, &c.			
1462	·312	Houses, garden, yards, &c.	1508	4·388	Arable.
			1509	·300	Houses, gardens, and yards.
1463	·995	Arable.			
1464	1·238	Arable.	1510	4·608	Arable.
1465	1·446	Arable.	1511	4·616	Arable.
1466	·645	Occupation road.	1512	4·813	Arable, &c.
1467	·642	Houses, gardens, yards, &c.	1513	4·162	Arable.
			1514	4·420	Arable, &c.
1468	2·542	Arable.	1515	·066	Houses & gardens.
1469	·197	Houses, garden, and yards.	1516	2·046	Arable, &c.
			1517	·503	Houses, garden, yards, &c.
1470	·295	Rough pasture and whins.			
			1518	1·816	Arable.
1471	10·003	Arable, &c.	1519	2·907	Arable.
1472	1·215	Arable, &c.	1520	1·446	Arable.
1473	1·131	Arable.	1521	2·481	Arable, &c.
1474	1·124	Arable.	1522	2·119	Arable, &c.
1475	3·278	Arable.	1523	1·520	Arable.
1476	7·285	Wood, &c.	1524	2·033	Arable, &c.
1477	14·106	Arable.	1525	2·370	Wood, &c.
1478	3·009	Arable, &c.	1526	2·997	Arable.
1479	5·934	Arable.	1527	8·045	Arable.
1480	11·579	Arable, &c.	1528	6·870	Arable, &c.
1481	4·833	Arable, &c.	1529	6·979	Arable, &c.

No. on Plan.	Area in Acres.	Description.
1530	7·568	Arable, &c.
1531	7·123	Arable, &c.
1532	8·348	Arable.
1533	8·265	Arable.
1534	8·182	Arable.
1535	5·526	Arable.
1536	·719	Arable.
1537	9·249	Arable, &c.
1538	1·871	Wood.
1539	·747	Wood.
1540	·231	Wood.
1541	13·081	Arable, &c.
1542	9·815	Arable.
1543	3·183	Arable.
1544	1·493	Houses, garden, yards, &c.
1545	2·797	Arable, &c.
1546	13·520	Arable.
1547	1·831	Wood, &c.
1548	13·454	Arable, &c.
1549	12·883	Arable.
1550	7·637	Arable.
1551	3·656	Arable, &c.
1552	9·095	Wood, &c.
1553	·710	Pond.
1554	13·617	Arable, &c.
1555	·200	House, garden, and yards.
1556	7·273	Arable.
1557	9·398	Arable.
1558	7·721	Arable, &c.
1559	·084	Houses & garden.
1560	1·020	Arable.
1561	·337	Houses, gardens, and yards.
1562	3·327	Arable.
1563	·161	Wood.
1564	·469	Arable, &c.
1565	·912	Houses, yards, dam, &c.
1566	·847	Occupation road.
1567	7·366	Arable.
1568	1·172	Wood, &c.
1569	1·415	Wood.
1570	2·115	Arable.
1571	·174	Arable.
1572	·349	Wood.
1573	2·006	Arable.
1574	·551	Wood.
1575	·207	Garden.
1576	3·320	Arable.
1577	·588	Houses, gardens, and yards.
1578	·129	Wood.
1579	·661	Wood & road.
1580	·484	Occupation road.
1581	7·852	Arable.
1582	·439	Wood.
1583	1·505	Arable.
1584	4·700	Arable, &c.
1585	·187	Houses, garden, and yards.
1586	1·155	Houses, garden, yards, arable, &c.
1587	·515	Arable.
1588	3·067	Arable, &c.
1589	3·125	Arable, &c.
1590	·153	Houses & garden.
1591	1·373	Arable.
1592	·523	Houses, garden, yards, &c.
1593	2·282	Arable, rough pasture, &c.
1594	·903	Wood.
1595	·352	Houses, garden, yard, & wood.
1596	8·032	Arable, &c.
1597	46·060	Wood, &c.
1598	·678	Houses, garden, yards, & road.
1599	3·095	Wood, &c.
1600	8·306	Arable.
1601	1·107	Arable.
1602	1·071	Arable.
1603	1·068	Arable.
1604	1·033	Arable.
1605	·976	Arable.
1606	1·026	Arable.
1607	8·973	Arable, &c.
1608	·345	Wood.
1609	8·245	Arable, &c.
1610	2·290	Wood.
1611	12·767	Arable, &c.
1612	10·056	Arable.
1613	11·509	Arable.
1614	4·557	Wood.
1615	1·785	Arable.
1616	·267	Stackyard.
1617	·479	Occupation road.
1618	·757	Arable.
1619	·965	Arable.
1620	·779	Houses, garden, yards, & road.
1621	6·346	Arable.
1622	9·822	Arable.
1623	7·698	Arable.

No. on Plan.	Area in Acres.	Description.
1624	7·649	Arable, &c.
1625	·692	Houses, gardens, and yards.
1626	7·329	Arable.
1627	1·134	Public road.
1628	7·196	Arable.
1629	1·485	Rough pasture, whins, &c.
1630	3·943	Arable.
1631	9·002	Arable.
1632	3·002	Arable.
1633	3·866	Arable.
1634	·709	Arable.
1635	·943	Church & grass.
1636	58·031	Wood.
1637	21·182	Arable, &c.
1638	·259	Houses, garden, and yards,
1639	1·219	Wood.
1640	1·911	Wood.
1641	11·415	Arable.
1642	4·190	Arable, &c.
1643	7·058	Arable.
1644	1·075	Arable.
1645	·118	Dam.
1646	1·631	Arable.
1647	·480	Strip of rough pasture, &c.
1648	8·132	Arable.
1649	1·396	Houses, gardens, yards, roads, &c.
1650	1·262	Arable, &c.
1651	4·209	Arable.
1652	8·256	Arable.
1653	11·091	Arable, &c.
1654	32·983	Wood.
1655	·125	Houses, gardens, and yards.
1656	5·161	Arable, &c.
1657	·371	Houses & gardens.
1658	·251	Arable.
1659	5·530	Arable, &c.
1660	·168	Houses, garden, and yard.
1661	6·102	Arable.
1662	5·423	Arable, &c.
1663	7·064	Arable, &c.
1664	6·508	Arable.
1665	5·132	Arable.
1666	2·717	Arable.
1667	·401	House, gardens, yards, & road.
1668	2·559	Arable.
1669	3·167	Public road.
1670	1·625	Arable.
1671	1·028	Houses, gardens, yards, &c.
1672	8·530	Arable, &c.
1673	1·462	Arable, &c.
1674	·182	Houses, garden, and yards.
1675	4·897	Arable.
1676	·095	Arable.
1677	·373	Houses, garden, yard, grass, &c.
1678	·975	Arable, &c.
1679	·348	Houses, garden, and yards.
1680	13·130	Arable, &c.
1681	4·671	Arable, &c.
1682	3·597	Arable.
1683	·368	Houses, garden, and yards.
1684	9·054	Arable, &c.
1685	·470	Occupation road.
1686	·272	House & garden.
1687	·383	Houses, garden, and yards.
1688	15·438	Arable.
1689	·504	Houses, garden, and yards.
1690	11·403	Arable.
1691	4·763	Arable.
1692	62·066	Moss, road, &c.
1693	2·489	Wood, &c.
1694	14·014	Arable, &c.
1695	2·031	Arable.
1696	·380	Houses, garden, and yards.
1697	1·053	Arable.
1698	·236	Houses, garden, and yards.
1699	7·730	Arable, &c.
1700	4·399	Wood.
1701	11·291	Arable, rough pasture, &c.
1702	·798	Houses, gardens, and roads.
1703	8·167	Arable, &c.
1704	·990	Wood.
1705	6·046	Arable, &c.
1706	·299	Houses, garden, and yards.
1707	5·084	Arable.
1708	17·587	Arable.

No. on Plan.	Area in Acres.	Description.
1709	·273	Houses, garden, yards, & grass.
1710	157·770	Wood.
1711	2·609	Arable.
1712	·193	Houses, garden, and yard.
1713	·222	Arable.
1714	9·778	Arable, &c.
1715	·032	House & garden.
1716	6·251	Arable.
1717	·839	Wood, whins, &c.
1718	1·044	Arable.
1719	1·353	Arable.
1720	4·851	Arable.
1721	11·636	Arable.
1722	·620	Houses, gardens, yards, & arable.
1723	·866	Arable.
1724	.853	Whins, road, &c.
1725	·873	Arable.
1726	1·101	Arable.
1727	1·358	Houses, gardens, yards, &c.
1728	·292	Houses, grass, wood, & yards.
1729	8·013	Arable.
1730	·468	Houses, garden, and yards.
1731	·152	Houses, gardens, and yards.
1732	·115	House & garden.
1732a	·867	Occupation road.
1733	13·416	Arable, &c.
1734	4·720	Arable.
1735	1·951	Wood.
1736	·552	Wood.
1737	13·042	Arable, &c.
1738	·253	Houses, gardens, and yards,
1739	10·247	Arable, &c.
1740	·108	Wood.
1741	·195	Garden.
1742	1·966	Chapel, grass, road, &c.
1743	10·837	Arable.
1744	6·973	Arable, &c.
1745	4·772	Arable.
1746	·388	Strip of grass & stream.
1747	1·560	Arable.
1748	5·318	Arable.
1749	9·310	Arable.
1750	10·091	Arable, &c.
1751	4·041	Arable.
1752	28·736	Wood.
1753	8·114	Arable.
1754	8·523	Arable.
1755	30·470	Wood, roads, &c.
1756	12·766	Ornamental pasture, &c.
1757	5·487	Ornamental pasture.
1758	·343	House, yard, & grass.
1759	2·395	Garden.
1760	·289	Rough pasture, &c.
1761	16·080	Ornamental pasture, &c.
1762	15·129	Ornamental pasture, &c.
1763	12·605	Arable, &c.
1764	·100	Wood.
1765	15·056	Arable.
1766	2·027	House, gardens, grass, yards, &c.
1767	·205	Wood.
1768	14·659	Arable.
1769	·672	Wood.
1770	17·287	Arable.
1771	·845	Occupation road.
1772	15·286	Arable.
1773	·491	Wood.
1774	5·547	Wood, &c.
1775	·232	Houses, garden, yard, & road.
1776	4·642	Arable, &c.
1777	7·120	County road.
1778	·282	Houses, gardens, yards, & grass.
1779	8·795	Arable, &c.
1780	·317	Houses, garden, and yards.
1781	8·070	Arable.
1782	10·555	Arable.
1783	7·648	Arable.
1784	8·113	Arable.
1785	·995	Occupation road.
1786	8·860	Arable, &c.
1787	8·852	Arable, &c.
1788	19·172	Wood, &c.
1789	·133	Houses & garden.
1790	5·129	Wood, &c.
1791	5·261	Arable.
1792	·455	Houses, gardens, and yards.
1793	·184	Pond.
1794	·287	Arable.
1795	·447	Arable, &c.

No. on Plan.	Area in Acres.	Description.
1796	·104	Houses, garden, and yard.
1797	·210	Wood.
1798	·816	Wood, &c.
1799	2·807	Arable.
1800	4·906	Arable.
1801	·362	Strip of wood.
1802	7·467	Arable.
1803	6·555	Arable.
1804	·180	Strip of wood.
1805	6·111	Arable.
1806	1·537	Arable.
1807	215·685	Wood, roads, &c.
1808	9·359	Arable.
1809	7·916	Arable, &c.
1810	·520	Chapel, grass, &c.
1811	6·484	Arable.
1812	·275	Wood, &c.
1813	·237	Houses, garden, and yard.
1814	11·208	Arable.
1815	·078	Garden.
1816	·308	Strip of wood.
1817	·525	Wood.
1818	12·490	Arable.
1819	1·978	Wood.
1820	22·053	River Don (part of).
1821	·075	House & garden.
1822	1·466	Arable.
1823	1·529	Wood.
1824	3·048	Arable.
1825	·950	Occupation road.
1826	·456	Houses, gardens, and yards.
1827	9·449	Arable.
1828	5·266	Arable.
1829	5·596	Arable.
1830	1·619	Arable.
1831	3·338	Arable.
1832	8·002	Arable.
1833	6·172	Arable.
1834	3·779	County road.
1835	14·708	Arable.
1836	1·573	Houses, gardens, yards, &c.
1837	·239	Road.
1838	·065	Wood.
1839	13·862	Arable.
1840	·462	Wood.
1841	2·501	Wood.
1842	·571	Wood.
1843	12·129	Ornamental pasture.
1844	·264	Wood.
1845	·437	Wood.
1846	9·956	Ornamental pasture, &c.
1847	·251	Fetternear House.
1848	1·018	Garden.
1849	·176	Wood (island).
1850	13·931	Ornamental pasture, &c.
1851	·454	Wood, &c.
1852	3·855	Ornamental pasture, &c.
1853	·203	Wood.
1854	·293	Wood.
1855	·894	Private road.
1856	·295	Houses, garden, and yards.
1857	13·594	Arable, &c.
1858	9·590	Ornamental pasture.
1859	1·738	Wood.
1860	·115	Rough pasture (island).
1861	4·798	Wood, &c.
1862	·321	Wood.
1863	·223	Houses, gardens, and yards.
1864	·795	Arable.
1865	·717	Ornamental pasture.
1866	1·398	Ornamental pasture, &c.
1867	2·936	Ornamental pasture.
1868	1·701	Wood.
1869	·124	Garden.
1870	·092	Wood.
1871	24·888	Arable.
1872	·977	Wood.
1873	·714	Wood.
1874	·103	Road.
1875	·184	Wood.
1876	5·620	Arable.
1877	14·968	Arable.
1878	·072	Wood.
1879	13·297	Arable.
1880	4·481	Wood.
1881	1·850	Wood.
1882	3·513	Wood, &c.
1883	1·557	Arable, &c.
1884	·418	Houses, garden, and yards.
1885	5·619	Arable.
1886	11·755	Arable, &c.
1887	12·170	Arable, &c.
1888	·599	Houses, yard, garden, & grass.
1889	·112	Houses & garden.

No. on Plan.	Area in Acres.	Description.	No. on Plan.	Area in Acres.	Description.
1890	3·977	Arable, &c.	1902	·187	House, garden, yard, & grass.
1891	·222	House & garden.			
1892	·119	Houses & garden.	1903	·373	Occupation road.
1893	7·388	Wood, &c.	1904	8·893	Arable.
1894	3·093	County road.	1905	·310	Private road.
1895	22·236	Arable, &c.	1906	·325	Wood.
1896	·639	Houses, garden, and yards.	1907	17·130	Ornamental pasture, &c.
1897	·722	Arable.	1908	·406	Houses, garden, grass, & yard.
1898	3·182	Rough pasture.			
1899	·810	Arable.			
1900	·094	Rough pasture (island).		13117·213	
1901	18·325	Arable.			

RECAPITULATION.

12845·203	Land.
150·786	Public roads.
63·383	Railways.
57·841	Water.
13117·213	Total area of the Parish of Chapel of Garioch, in the County of Aberdeen.
7·061	Area of the part of the Parish of Chapel of Garioch which is in the Royal & Municipal Burgh of Inverurie.

INDEX TO PLACES

IN THE

PARISH OF CHAPEL OF GARIOCH.

COUNTY OF ABERDEEN.

Name of Place.	No. of Sheet.		Descriptive Remarks.
	6-inch scale.	25·344-inch scale.	
Anchinclieth	XLV.	11	A farmsteading.
Ardiebrown	LIV.	13	A farmsteading.
Backley	XLV.	1	A farmsteading
Burnside of Pitcaple	,,	6	A farmsteading.
Broadward	,,	7	A farmsteading.
Bridgend	,,	10	A farmsteading.
Bridgefoot	,,	10	A few cottages.
Brooms	,,	12	A farmsteading.
Buckbrae	,,	14	A farmsteading.
Balhaggardy	,,	15	A farmsteading.
Burnside	LIV.	1	A cottage.
Blair	,,	1	A farmsteading.
Braeside	,,	1	A crofter's residence.
Backhill	,,	2	Three crofters' residences.
Burnside	,,	2	A farmsteading.
Boghead	,,	2	A farmsteading.
Bruntcows	,,	5	Two crofters' residences.
Bogmill	,,	5	A farmsteading.
Broadsea	,,	5	A farmsteading.
Burnside of Braco	,,	6	Three crofters' residences.
Bograxie	,,	9	Several crofters' residences.
Blindburn	,,	13	A crofter's residence.
Burnside	,,	13	A farmsteading.
Boatleys	LXIV.	2	A farmsteading.
Cairnton	XLV.	6	A farmsteading.
Craigsley	,,	14	A farmsteading.
Chapel of Garioch	,,	14	A village.
Church	,,	14	
Capperneuk	LIV.	1	A farmsteading.
Croft of Netherton	,,	2	
Cowbyres	,,	2	A farmsteading.
Craigfold	,,	9	A farmsteading.
Church of Blairdaff	,,	13	
Craigmill	XLV.	9	A farmsteading.
Drummore	,,	5	A farmsteading.
Durno	,,	6	A village.
Dikenook	,,	6	A farmsteading.

Name of Place.	No. of Sheet. 6-inch scale.	No. of Sheet. 25·344-inch scale.	Descriptive Remarks.
Damhead	XLV.	10	A farmsteading.
Drumdurno Cottage	,,	13	
Drumdurno	,,	13	A farmsteading.
Dorlethen	LIV.	1	A farmsteading.
Denhead of Fetternear	,,	9, 10	Several crofts and dwelling houses.
Denhead	,,	10	A farmsteading.
Dalfling	,,	9	A farmsteading.
Easterton	XLV.	5	A farmsteading.
England	,,	10	Two cottages.
East Harlaw	,,	11	A farmsteading.
East Blairbowie	LIV.	2	A farmsteading.
East Blairdaff	,,	13	A farmsteading.
Fordley	XLV.	6	A farmsteading.
Free Church	,,	10	
Fernybrae	,,	10	A farmsteading.
Fordmouth	,,	10	A crofter's residence.
Fetternear House	LXIV.	2	A mansion.
Glenlogie	XLV.	6	A farmsteading.
Govals	,,	10	A farmsteading.
Gunhill	,,	11	A farmsteading.
Gutterton	LIV.	1	A crofter's residence.
Greens	,,	9	A farmsteading.
Greatstone	LXIV.	2	A farmsteading.
Garmonend	,,	2	A portion of the River Don.
Hows of Durno	XLV.	6	A cluster of dilapidated houses.
Home Farm	,,	9	A farmsteading.
Hill of Den	,,	11	A farmsteading.
Hillhead	,,	12	A farmsteading.
Hillhead of Balquhain	,,	14	A crofter's residence.
Hillhead of Pitcaple	,,	14	A crofter's residence.
Harlaw House	,,	15	
Hillcroft	LIV.	1	A crofter's residence.
Hillhead of Whitecross	,,	2	A farmsteading.
Hillside Cottage	,,	9	A dwelling house.
Hillhead of Fetternear	,,	9, 10	Several crofters' residences.
Hollowlind	,,	14	A farmsteading.
Home Farm	,,	14	
Iuveramsay	XLV.	15	A farmsteading.
Kemmels of Durno	,,	5	A few crofters' residences.
Knows of Durno	,,	6	Three dwelling houses.
Knockollochie	,,	13	A farmsteading.
Keithney	LIV.	10	A farmsteading.
Loan of Durno	XLV.	2	A farmsteading.
Loanends of Durno	,,	2	A farmsteading.

Name of Place.	No. of Sheet. 6-inch scale.	No. of Sheet. 25·344-inch scale.	Descriptive Remarks.
Logie Durno	XLV.	5	A farmsteading.
Leys of Durno	,,	5	A cottage.
Loanside	,,	6	A crofter's residence.
Logie Elphinstone	,,	9	A mansion.
Legget's Den	,,	11	A farmsteading.
Lethenty	,,	12	A farmsteading.
Loanend	LIV.	5	A crofter's residence.
Longfold	,,	13	A crofter's residence.
Lower Inches	LXIV.	2	An island in the River Don.
Mosshead	XLV.	1	A farmsteading.
Muirtown	,,	1	A farmsteading.
Mackstead	,,	6	A farmsteading.
Millside	,,	10	A crofter's residence.
Mill of Durno	,,	10	A farmsteading.
Mill of Pitcaple	,,	10	A farmsteading.
Mains of Inveramsay	,,	11	A farmsteading.
Mains of Balquhain	,,	14	A farmsteading.
Manse	,,	14	
Mid Harlaw	,,	15	A farmsteading.
Mill of Inveramsay	,,	15	A farmsteading & corn mill.
Mill of Lethenty (corn)	,,	16	
Muirtown	LIV.	1	A crofter's residence.
Middleton	,,	2	A farmsteading.
Madras School	,,	13	
Moss-side of Blairdaff	,,	13	A crofter's residence.
Moss-side	,,	13	A farmsteading.
Northmuir	XLV.	2	Several crofters' residences.
Netherton	LIV.	2	A farmsteading.
Newton of Balquhain	XLV.	14	A farmsteading.
Netherton	,,	12, 16	A farmsteading.
Newbegging	LIV.	1	A crofter's residence.
Newton of Braco	,,	5	A farmsteading.
Netherton	LXIV.	2	A farmsteading.
Old Braco	LIV.	5	A dwelling house.
Overtown	,,	14	A farmsteading.
Pitscurry	XLV.	6	A farmsteading.
Pitcaple Castle	,,	10	A mansion.
Pitcaple	,,	10	A village.
Parkside	,,	11	Three cottages.
Pittodrie	,,	13	A mansion.
Pilbee	,,	14	A farmsteading.
Poorhouse	,,	14	
Resthivet	,,	11	A farmsteading.
Sauchenloan	,,	12	A farmsteading.
South Blairbowie	LIV.	2	A farmsteading.

Name of Place.	No. of Sheet.		Descriptive Remarks.
	6-inch scale.	25·344-inch scale.	
St. John's R.C. Chapel	LIV.	14	
Threepleton	XLV.	6	A farmsteading.
Threepleton Croft	,,	6	A crofter's residence.
Tullos	LIV.	5	A farmsteading.
Under Tullos	,,	1	A crofter's residence.
Whiteinches	XLV.	2	A farmsteading.
Westerton	,,	5	A farmsteading.
Woodend	,,	6	A farmsteading.
Waterton	,,	10	A farmsteading.
Whiteford	,,	10	A cluster of houses.
Waterside	,,	10	A crofter's residence.
Woodside	,,	14	A farmsteading.
West Mains of Harlaw	,,	15	A farmsteading.
Wester Harlaw	,,	15	A farmsteading.
Whitecross	LIV.	1	A farmsteading.
West Blairbowie	,,	2	A farmsteading.
Whitewell	,,	5	A farmsteading.
Westerton	,,	5	A farmsteading.
Waukmill	,,	6	A crofter's residence.
Whitehaugh	,,	10	A farmsteading.
West Blairdaff	,,	13	A farmsteading.
Wardfold	,,	13	A farmsteading.
Woodend	,,	13	A few houses.
Woodend Cottage	,,	13	
Westerton	,,	13	A farmsteading.
Woodside	,,	14	Three dwelling houses.
Yarrowhillock	,,	14	A crofter's residence.

ORDNANCE SURVEY OF SCOTLAND.

BOOK OF REFERENCE TO THE PLAN

OF THE

PARISH OF "CITY,"

(GLASGOW),

IN THE

COUNTY OF LANARK,

CONTAINING 988·624 ACRES.

COLONEL SIR HENRY JAMES, R.E., F.R.S., F.G.S., &c.

SUPERINTENDENT OF THE ORDNANCE SURVEY.

PRINTED AT THE ORDNANCE SURVEY OFFICE, SOUTHAMPTON.

1861.

Price One Shilling and Sixpence.

on
ap-
ıch

. of

this

are

ıs—

ıeet
fore
rals

the

W

T

T

m

uent

—

. F.
T. C.
. W.
Def.
T. S.

shew

EXPLANATORY REMARKS.

The Scale of the Parish Plans is the 1-2500th of the actual length on the ground, and is equal to 25·344 inches to a mile, which is very approximately equal to one square inch to one acre, the square of 1·0018 inch being equal to one acre.

The length of each sheet is $1\frac{1}{2}$ miles, and the width 1 mile, the area of each sheet is therefore 960 acres.

Each enclosure has a reference number to the area which is given in this Book.

The Braces ($\int$) on the plans are to indicate that the spaces so braced are included under the same reference number.

The Altitudes in feet above the Mean Level of the Sea are written thus—31·4.

The Scale of the Plans of the County is 6 inches to a mile, and each sheet contains the same area as 16 sheets of the Parish Plans. There is therefore a double reference number to each sheet, as VI. 9., the Roman Numerals referring to the County Plans, the Arabic Figures to the Parish Plans.

The following are the characters employed on the Ordnance Plans on the Scales of 1-2500, and 6 inches to a mile:—

County Names	C	Hundreds or Wards	W
Parishes	P	Townships	T
Extra Parochial.....	E	Division of Townships	T

Antiquities ..... { ROMAN / Druidical or Saxon / Norman or Subsequent

The descriptions of the boundaries are shewn by the following initials:—

Centre of Stream	*C. S.*	Centre of Fence	*C. F.*
Centre of Road	*C. R.*	Top of Cop	*T. C.*
Side of Stream or Drain	*S. S.* or *S. D.*	Centre of Wall	*C. W.*
Root of Hedge	*R. H.*	Defaced	*Def.*
Face of Wall	*F. W.*	Track of Stream.....	*T. S.*

Undefined ..... *Und.*

Where a change occurs in the boundaries, the symbol [o—o] is used to shew the part at which the change takes place.

TABLE

FOR CONVERTING DECIMAL PARTS OF AN ACRE INTO ROODS AND PERCHES.

Perches.	0 Rood.	1 Rood.	2 Roods.	3 Roods.
0	0·000	0·250	0·500	0·750
1	0·006	0·256	0·506	0·756
2	0·012	0·262	0·512	0·762
3	0·019	0·269	0·519	0·769
4	0·025	0·275	0·525	0·775
5	0·031	0·281	0·531	0·781
6	0·037	0·287	0·537	0·787
7	0·044	0·294	0·544	0·794
8	0·050	0·300	0·550	0·800
9	0·056	0·306	0·556	0·806
10	0·062	0·312	0·562	0·812
11	0·069	0·319	0·569	0·819
12	0·075	0·325	0·575	0·825
13	0·081	0·331	0·581	0·831
14	0·087	0·337	0·587	0·837
15	0·094	0·344	0·594	0·844
16	0·100	0·350	0·600	0·850
17	0·106	0·356	0·606	0·856
18	0·112	0·362	0·612	0·862
19	0·119	0·369	0·619	0·869
20	0·125	0·375	0·625	0·875
21	0·131	0·381	0·631	0·881
22	0·137	0·387	0·637	0·887
23	0·144	0·394	0·644	0·894
24	0·150	0·400	0·650	0·900
25	0·156	0·406	0·656	0·906
26	0·162	0·412	0·662	0·912
27	0·169	0·419	0·669	0·919
28	0·175	0·425	0·675	0·925
29	0·181	0·431	0·681	0·931
30	0·187	0·437	0·687	0·937
31	0·194	0·444	0·694	0·944
32	0·200	0·450	0·700	0·950
33	0·206	0·456	0·706	0·956
34	0·212	0·462	0·712	0·962
35	0·219	0·469	0·719	0·969
36	0·225	0·475	0·725	0·975
37	0·231	0·481	0·731	0·981
38	0·237	0·487	0·737	0·987
39	0·244	0·494	0·744	0·994
40	0·250	0·500	0·750	1·000

N.B.—To convert Decimal Fractions of an Acre into Roods and Perches, multiply the decimal first by 4 and then by 40, preserving the same number of decimals in the product.

Example 1.

			633·357	Acres.
			4	
			1·428	
A.	R.	P.	40	
633	1	17	17·120	

Example 2.

			527·013	Acres.
			4	
			·052	
A.	R.	P.	40	
527	0	2.....	2·080	

PARISH OF CITY, NO. 1,

IN THE

COUNTY OF LANARK.

No. of Sheet.	No. on Plan.	Area in Acres.	Description.
VI. 7.	1	1·593	Building ground & road.
,,	2	·641	Public road.
,,	3	1·249	Building ground.
,,	4	·167	Public road.
,,	5	3·379	St. Rollox Flint Glass Works, &c.
,,	6	·666	Public road.
,,	7	·433	St. Rollox Flint Glass Works, &c.
,,	8	·757	Building ground.
,,	9	·392	Public road.
,,	10	1·756	Canals (half of).
,,	11	2·689	Houses, coal depôt, &c.
,,	12	·377	Public road.
,,	13	·110	Houses & timber yard.
,,	14	·929	Houses, drying green, &c.
,,	15	·259	Public road.
,,	16	·031	Houses.
,,	17	·252	Public road.
VI. 10.	18	·142	Houses, &c.
,,	19	·055	Public lane.
,,	20	·304	Houses, &c.
,,	21	·132	Houses, drying greens, &c.
,,	22	·017	Public lane.
,,	23	·084	House & timber yard.
,,	24	·028	Public road.
,,	25	·008	Houses, &c.
,,	26	1·017	Public road.
,,	27	·123	Public road.
,,	28	·365	Houses, &c.
,,	29	·320	Public road.
,,	30	·060	Public lane.
,,	31	·013	Public road (part of).
,,	32	1·720	Houses & part of Vulcan Foundry.
,,	33	1·015	Public road.
,,	34	1·336	Houses, drying greens, &c.
,,	35	1·255	Houses, &c.
,,	36	·347	Public road.
,,	37	·926	Public road.
,,	38	·863	Public road.
,,	39	2·647	Houses, &c.
,,	40	·817	Public road.
,,		29·274	*Carried forward.*

No. of Sheet.	No. on Plan.	Area in Acres.	Description.
		29·274	*Brought forward.*
VI. 10.	41	2·797	Houses, yards, &c.
,,	42	·862	Public road.
,,	43	·055	Public road.
,,	44	1·069	Houses, &c.
,,	45	1·180	Houses, &c.
,,	46	·203	Public road.
,,	47	·164	Houses, &c. (part of).
,,	48	·049	Public lane.
,,	49	·381	Houses, &c.
,,	50	·027	Public lane.
,,	51	1·175	Houses, &c.
,,	52	·504	Houses, drying green, &c.
,,	53	3·451	Houses, &c.
,,	54	·004	Public road (part of).
,,	55	7·588	Public road.
,,	56	·279	Houses, &c.
,,	57	1·648	Houses, &c.
,,	58	1·485	Houses, Gillies Court, &c.
,,	59	·089	Public lane.
,,	60	·494	Houses, &c.
,,	61	·080	Public lane.
,,	62	1·019	Houses, &c.
,,	63	5·188	Public road.
,,	64	·988	Sheds, &c.
,,	65	·284	Public lane.
,,	66	1·460	Houses, &c.
,,	67	·975	Public road.
,,	68	3·392	Houses, yards, &c.
,,	69	·901	Public road.
,,	70	·412	Public road.
,,	71	2·924	Houses, Buchanan Court, &c.
,,	72	·110	Public lane.
,,	73	·512	Wharf (Public).
,,	74	1·642	Public road.
,,	75	1·654	Houses, &c.
,,	76	·166	Public lane.
,,	77	·650	Houses, &c.
,,	78	·166	St. Enoch's Square (public).
,,	79	1·228	Public road,
,,	80	·192	Church (St. Enoch's).
,,	81	1·111	Houses, &c.
,,	82	·045	Public lane.
,,	83	1·234	Houses, &c.
,,	84	·361	Custom House, &c.
,,	85	·665	Public road.
,,	86	·308	Public road.
,,	87	·137	Shed.
,,	88	1·160	Houses, &c.
,,	89	·373	Public road.
,,	90	·928	Houses, &c.
		83·043	*Carried forward.*

No. of Sheet.	No. on Plan.	Area in Acres.	Description.
		83·043	*Brought forward.*
VI. 10.	91	·094	Suspension bridge (half of)-public.
VI. 11.	92	·152	Houses, &c.
"	93	·277	Public road.
"	94	·516	Houses, &c.
"	95	·097	Public lane.
"	96	·411	Houses, &c.
"	97	·256	Houses, &c.
"	98	·019	Public road.
"	99	·911	Houses, &c.
"	100	·123	Houses, &c.
"	101	·037	Public road.
"	102	·218	Houses, building ground, &c.
"	103	1·539	Public road.
"	104	1·858	Houses, building ground, &c.
"	105	·958	Public road.
"	106	·073	Public road.
"	107	·146	Sheds & building ground.
"	108	·163	Garden (part of), road, & slope.
"	109	·824	Houses, drying green, &c.
"	110	·369	Chapel, houses, &c.
"	111	3·351	Houses, building ground, &c.
"	112	·157	Public road.
"	113	1·016	Public road.
"	114	·166	Ornamental ground, trees, & road.
"	115	·110	Public road.
"	116	·726	Public road.
"	117	·562	Public road.
"	118	4·196	Houses, ornamental ground, &c.
"	119	·644	Public road.
"	120	·543	Building ground.
"	121	·438	Public road.
"	122	1·421	Houses, ornamental ground, &c.
"	123	·363	Public road.
"	124	·650	Houses, ornamental ground, &c.
"	125	·391	Public road.
"	126	1·183	Houses, ornamental ground, &c.
"	127	·446	Public road (half of).
"	128	1·104	Houses, drying greens, &c.
"	129	·427	Yard & house.
"	130	·142	Houses & yard.
"	131	·412	Basin.
"	132	·072	Houses, &c.
"	133	2·494	Wharf & slope (public).
"	134	·542	Public road.
"	135	3·653	Public road.
"	136	·416	House, sheds, & building ground.
"	137	·780	Asylum, ornamental ground, &c.
"	138	·931	Houses, ornamental ground, &c.
"	139	1·353	Pasture.
"	140	1·396	Garden & road.
		122·169	*Carried forward.*

No. of Sheet.	No. on Plan.	Area in Acres.	Description.
		122·169	*Brought forward.*
VI. 11.	141	·000	Private road.
,,	142	·506	Garden.
,,	143	1·242	Bleaching ground (part of) & road.
,,	144	·227	Houses, &c.
,,	145	·312	Yard.
,,	146	1·474	Burial ground, &c.
,,	147	·354	Private lane.
,,	148	·130	Private road.
,,	149	2·098	Bleaching ground & road.
,,	150	·128	Bleaching ground (part of).
,,	151	·413	Houses, road, &c.
,,	152	2·171	Public road.
,,	153	1·754	Houses, &c.
,,	154	·037	Public lane.
,,	155	·485	Houses, &c.
,,	156	·217	Houses, &c.
,,	157	·248	Public road.
,,	158	1·034	Houses, &c.
,,	159	·068	Public lane.
,,	160	1·135	Public road.
,,	161	·070	Tunnel (Edinburgh & Glasgow Ry).
,,	162	2·190	Houses, building ground, &c.
,,	163	5·194	Railway Station, houses, &c.
,,	164	1·406	Public road.
,,	165	1·177	Houses, &c.
,,	166	·855	Houses, &c.
,,	167	·170	Public road.
,,	168	·586	Houses, &c.
,,	169	1·576	Public road.
,,	170	·446	Public road.
,,	171	·166	Houses, &c.
,,	172	·114	Public lane.
,,	173	·549	Houses, &c.
,,	174	·105	Public road.
,,	175	·388	Houses, &c.
,,	176	·467	Public road.
,,	177	·180	Church, &c. (St. George's).
,,	178	·047	Public lane.
,,	179	·652	Houses, &c.
,,	180	3·598	Public road.
,,	181	·481	Houses, &c.
,,	182	·774	Houses, &c.
,,	183	·113	Public lane.
,,	184	·801	Houses, &c.
,,	185	·547	Houses, &c.
,,	186	·726	Public road, &c.
,,	187	·095	Public lane.
,,	188	·538	Houses, &c.
,,	189	2·394	Ornamental ground, road trees, &c.
,,	190	·068	Public lane.
		162·675	*Carried forward.*

No. of Sheet.	No. on Plan.	Area in Acres.	Description.
		162·675	*Brought forward.*
VI. 11.	191	·552	Houses, &c.
,,	192	·334	Public road.
,,	193	·226	Public road.
,,	194	1·629	Houses, &c.
,,	195	1·381	Houses, &c.
,,	196	1·361	Public road.
,,	197	3·866	Public road.
,,	198	·827	Houses, building ground, &c.
,,	199	·865	Houses, drying green, &c.
,,	200	·881	Houses, iron foundry, &c.
,,	201	·688	Houses, drying greens, &c.
,,	202	·534	Bowling green.
,,	203	·081	Public road.
,,	204	·947	Houses, ornamental ground, &c.
,,	205	·240	Public road.
,,	206	1·116	Houses, ornamental ground, &c.
,,	207	·057	Public lane.
,,	208	1·094	Houses, &c.
,,	209	3·698	Houses, ornamental ground, &c.
,,	210	1·924	Public road.
,,	211	·355	Public road.
,,	212	2·711	Houses, ornamental ground, &c.
,,	213	·711	Public road.
,,	214	1·462	Houses, yard, trees, &c.
,,	215	·184	Houses, ornamental ground, &c.
,,	216	·898	Houses, building ground, yard, &c.
,,	217	·272	Public road.
,,	218	·885	Houses, ornamental ground, &c.
,,	219	·680	Public road.
,,	220	3·867	Houses, ornamental ground, &c.
,,	221	1·519	Public road.
,,	222	·195	Ornamental ground, trees, & road.
,,	223	·204	Public road.
,,	224	1·888	Houses, ornamental ground, &c.
,,	225	·360	Public road.
,,	226	1·508	Houses, &c.
,,	227	·569	Public road.
,,	228	·920	Houses, &c.
,,	229	·160	Public lane.
,,	230	·222	Houses, &c.
,,	231	·081	Public road.
,,	232	1·314	Public road.
,,	233	·503	Houses, &c.
,,	234	·302	Public road.
,,	235	·486	Houses, &c.
,,	236	·560	Houses, timber yard, &c.
,,	237	·618	Public road.
,,	238	·215	Public road.
,,	239	·231	Public road.
,,	240	·771	Houses, &c.
		209·627	*Carried forward.*

No. of Sheet.	No. on Plan.	Area in Acres.	Description.
		209·627	*Brought forward.*
VI. 11.	241	5·722	Houses, ornamental ground, &c.
,,	242	·165	Public lane.
,,	243	1·776	Houses, building ground, &c.
,,	244	·792	Public road.
,,	245	5·226	Townhead Gas Works, houses, &c.
,,	246	1·964	Royal Infirmary, grounds, &c.
,,	247	·583	Ornamental ground & road.
,,	248	·435	Public road.
,,	249	·232	Building ground.
,,	250	2·586	Burial ground.
,,	251	·662	Cathedral of St. Mungo.
,,	252	1·982	Burial ground.
,,	253	·200	Public lane.
,,	254	·087	Private road.
,,	255	·072	Lodge, pasture, trees, slope, &c.
,,	256	·117	Pasture, trees, & slope.
,,	257	·324	Molendinar Burn (half of).
,,	258	·466	Public lane.
,,	259	·643	Houses, &c.
,,	260	1·543	North Prison (Drygate branch).
,,	261	·130	Public road.
,,	262	·174	Pasture, part of bridge, &c.
,,	263	6·770	Houses, ornamental ground, &c.
,,	264	·150	Public lane.
,,	265	·928	Houses, &c.
,,	266	·450	Royal Bank of Scotland, &c.
,,	267	·784	Public road.
,,	268	·452	Royal Exchange.
,,	269	·028	Public lane.
,,	270	2·006	Houses, Royal Exchange Court, &c.
,,	271	·162	Public lane.
,,	272	2·036	Public road.
,,	273	1·064	Houses, &c.
,,	274	·102	Public lane.
,,	275	·312	Public road.
,,	276	·976	Houses, &c.
,,	277	·301	Public road.
,,	278	·272	Union Bank of Scotland, &c.
,,	279	·143	Public road.
,,	280	1·080	Houses, &c.
,,	281	1·518	Public road.
,,	282	1·160	Houses, &c.
,,	283	1·940	Public road.
,,	284	·441	Houses, &c.
,,	285	1·489	Houses, &c.
,,	286	·904	Houses, Prince's Square, &c.
,,	287	·171	Public lane.
,,	288	·343	Houses, &c.
,,	289	·135	Public road.
,,	290	·165	National Bank of Scotland.
		261·790	*Carried forward.*

No. of Sheet.	No. on Plan.	Area in Acres.	Description.
		261·790	*Brought forward.*
VI. 11.	291	·531	Houses, &c.
,,	292	·087	Public lane.
,,	293	2·123	Houses, Argyle Arcade, &c.
,,	294	3·386	Houses, Queen Court, &c.
,,	295	·694	Public road.
,,	296	3·331	Houses, Crown Court, &c.
,,	297	·560	Public road.
,,	298	1·342	Houses, &c.
,,	299	1·114	Public road.
,,	300	·120	Public road.
,,	301	·431	Houses, &c.
,,	302	·816	Houses, &c.
,,	303	·944	Public road.
,,	304	·796	Public road.
,,	305	·958	Public road.
,,	306	1·222	Houses, &c.
,,	307	1·068	Houses, &c.
,,	308	1·893	Houses, &c.
,,	309	2·065	Houses & North Albion Court.
,,	310	1·523	Burial ground.
,,	311	·378	Church & burial ground.
,,	312	·463	Public road.
,,	313	1·817	Houses, &c.
,,	314	·046	Public lane.
,,	315	·094	Houses.
,,	316	·898	Houses, &c.
,,	317	·284	Public road.
,,	318	·613	Public road.
,,	319	·363	Houses, &c.
,,	320	·157	Public road.
,,	321	1·388	Houses, &c.
,,	322	2·297	Houses, courts, &c.
,,	323	·098	Court, &c.
,,	324	·812	Public road.
,,	325	·440	Public road.
,,	326	2·250	Houses, courts, &c.
,,	327	·092	Public lane.
,,	328	·284	Central Police Office.
,,	329	·406	Public road.
,,	330	·161	Houses.
,,	331	·095	Public lane.
,,	332	1·136	Houses, &c.
,,	333	·073	Public lane.
,,	334	1·910	Houses, &c.
,,	335	·291	Public road.
,,	336	2·232	Houses, courts, &c.
,,	337	2·391	Public road.
,,	338	3·023	College of Glasgow, &c.
,,	339	1·517	Houses, &c.
,,	340	·532	Houses, &c.
		313·335	*Carried forward.*

No. of Sheet.	No. on Plan.	Area in Acres.	Description.
		313·335	*Brought forward.*
VI. 11.	341	·067	Public lane.
,,	342	1·692	Houses, drying greens, &c.
,,	343	1·491	Houses, ruin of Church, &c.
,,	344	·436	Public road.
,,	345	3·041	Houses, part of burn, &c.
,,	346	·125	Public road.
,,	347	·663	Houses & timber yard.
,,	348	·285	Reservoir, &c.
,,	349	·600	Houses, &c.
,,	350	2·458	North Prison (part of).
,,	351	·162	Public lane.
,,	352	1·861	Houses, building ground, &c.
,,	353	1·021	Public road.
,,	354	1·970	Houses, building ground, &c.
,,	355	·345	Public lane.
,,	356	8·182	Ornamental ground, road, trees, &c.
,,	357	·633	Houses, &c.
,,	358	·041	Public lane.
,,	359	·194	Public road.
,,	360	·119	Public road.
,,	361	5·307	Manufactories, houses, &c.
,,	362	4·790	Houses, building ground, &c.
,,	363	3·439	Public road.
,,	364	·003	Stone yard (part of).
,,	365	·130	Lane.
,,	366	·784	Houses, &c.
,,	367	·167	Public lane.
,,	368	·909	Houses, &c.
,,	369	·765	Public road.
,,	370	·098	Public road.
,,	371	·078	Public road.
,,	372	·045	Public lane.
,,	373	·358	Public lane.
,,	374	5·460	Houses, Buchanan Court, &c.
,,	375	·566	Public road.
,,	376	·964	Houses, Wellington Court, &c.
,,	377	·108	Public lane.
,,	378	2·429	Houses, Phœinx Court, &c.
,,	379	·055	Lane.
,,	380	·070	Public lane.
,,	381	·084	Public lane.
,,	382	2·403	Houses, courts, &c.
,,	383	·317	Houses, &c.
,,	384	·545	Houses, &c.
,,	385	·441	Houses, &c.
,,	386	·069	Public road.
,,	387	4·802	Public road.
,,	388	·605	Public road.
,,	389	2·061	Houses & building ground.
,,	390	·236	Public road.
		376·809	*Carried forward.*

No. of Sheet.	No. on Plan.	Area in Acres.	Description.
		376·809	*Brought forward.*
VI. 11.	391	·485	Houses, &c.
,,	392	·116	Public road.
,,	393	·310	Public lane.
,,	394	·510	Houses, &c.
,,	395	1·549	Houses, &c.
,,	396	1·857	Public road.
,,	397	·088	Public lane.
,,	398	4·919	Houses, courts, &c.
,,	399	·216	Public lane.
,,	400	3·354	Houses, &c.
,,	401	·307	Public lane.
,,	402	·009	Public lane.
,,	403	·067	Church (Free).
,,	404	·012	Public lane.
,,	405	·021	Footpath.
,,	406	·201	Public lane.
,,	407	·650	Public road.
,,	408	·485	Houses, &c.
,,	409	·429	Houses, &c.
,,	410	1·765	Houses, &c.
,,	411	·301	Footpath.
,,	412	·389	Public road.
,,	413	·949	Houses, &c.
,,	414	·043	Public lane.
,,	415	1·292	Houses, &c.
,,	416	2·410	Houses, courts, &c.
,,	417	·847	Houses, &c.
,,	418	·039	Public road.
,,	419	·369	Public lane.
,,	420	1·000	Public road.
,,	421	1·136	Houses, part of burn, &c.
,,	422	3·914	Houses, courts, part of burn, &c.
,,	423	·240	Public road.
,,	424	4·024	Houses, courts, part of burn, &c.
,,	425	·172	Public lane.
,,	426	1·827	Houses, part of burn, &c.
,,	427	·246	Public road.
,,	428	2·292	Houses, &c.
,,	429	·127	Lane.
,,	430	1·556	Houses, &c.
,,	431	·411	Public road.
,,	432	1·529	Houses, &c.
,,	433	·117	Public lane.
,,	434	·466	Houses, &c.
,,	435	·056	Public road.
,,	436	·028	Public lane.
,,	437	·327	Public lane.
,,	438	·583	Houses, yards, &c.
,,	439	1·984	Public road.
,,	440	2·456	Houses, courts, &c
		425·289	*Carried forward.*

No. of Sheet.	No. on Plan.	Area in Acres.	Description.
		425·289	*Brought forward.*
VI. 11.	441	·350	Public road.
,,	442	2·694	Houses, court, iron foundry, &c.
,,	443	·058	Plantation.
,,	444	·016	House.
,,	445	·125	Ornamental ground, road, & trees.
,,	446	7·245	Ornamental ground, trees, & road.
,,	447	1·056	Houses, &c.
,,	448	·662	Public road.
,,	449	·113	Public road.
,,	450	·654	Houses, building ground, &c.
,,	451	1·987	Public road.
,,	452	1·133	Public road.
,,	453	4·592	Houses, ornamental ground, &c.
,,	454	·165	Public lane.
,,	455	1·013	Houses, &c.
,,	456	·162	Public lane.
,,	457	2·089	Houses, &c.
,,	458	·106	Public lane.
,,	459	·343	Public road.
,,	460	1·574	Houses, timber yards, &c.
,,	461	·594	Houses, &c.
,,	462	·515	Houses, &c.
,,	463	·475	Public road.
,,	464	1·132	Houses, timber yard, &c.
,,	465	4·645	Infantry Barracks, &c.
,,	466	1·336	Houses, &c.
,,	467	·092	Public lane.
,,	468	·658	Houses, &c.
,,	469	·213	Public road.
,,	470	2·392	Houses, bowling green, &c.
,,	471	1·119	Houses, &c.
,,	472	·231	Public road.
,,	473	·260	Public road.
,,	474	1·120	Public road.
,,	475	2·708	Houses, building ground, &c.
,,	476	·125	Reservoir.
,,	477	·655	Public road.
,,	478	1·225	Public road.
,,	479	2·945	Manufactories, houses, reservoir, &c.
,,	480	1·229	Houses, ornamental ground, &c.
,,	481	·679	Public road.
,,	482	7·414	Market slaughter house, &c.
,,	483	3·412	Houses, ornamental ground, &c.
,,	484	1·588	Public road.
,,	485	1·846	Houses, building ground, road, &c.
,,	486	·450	Arable & road.
,,	487	1·026	Houses, &c.
,,	488	1·729	Houses, bleach works, reservoir, &c.
,,	489	·947	Houses, &c.
,,	490	1·487	Houses, &c.
		495·673	*Carried forward.*

No. of Sheet.	No. on Plan.	Area in Acres.	Description.
		495·673	*Brought forward.*
VI. 11.	491	9·688	Public road.
,,	492	·765	Building ground.
,,	493	·404	Public road.
,,	494	1·826	Houses, reservoir, drying greens, &c.
,,	495	8·119	Building ground.
,,	496	4·299	Arable, &c.
,,	497	·135	Bellfield House, &c.
,,	498	8·226	Arable & road.
,,	499	5·754	Arable.
,,	500	3·126	Houses, ornamental ground, &c.
,,	501	·824	Public road.
,,	502	4·218	Annfield Pottery, school, &c.
,,	503	4·610	Pasture.
,,	504	·029	House, shed, &c.
,,	505	·272	Rope walk, &c.
,,	506	·781	Comelypark House, &c.
,,	507	3·000	Arable & road.
,,	508	2·390	Houses, ornamental ground, &c.
,,	509	3·276	Houses, ornamental ground, &c.
,,	510	1·365	Public road.
,,	511	·085	Public road.
,,	512	1·295	Houses, ornamental ground, &c.
,,	513	·157	Public road.
,,	514	·389	Houses, &c.
,,	515	·033	Public lane.
,,	516	·182	Houses, &c.
,,	517	1·268	Houses, Guildry Court, &c.
,,	518	·116	Public lane.
,,	519	1·295	Public road.
,,	520	·117	Public road.
,,	521	2·514	Foreshore of Tidal Water.
,,	522	·825	Public road.
,,	523	3·184	Houses, Barclays Court, &c.
,,	524	·290	Houses, &c.
,,	525	·058	Public lane.
,,	526	·172	Public lane.
,,	527	·740	Court House.
,,	528	·609	Houses, &c.
,,	529	·166	Public road.
,,	530	·250	Building ground.
,,	531	1·813	Public road.
,,	532	2·210	Houses, Barbers Court, &c.
,,	533	·134	Public road.
,,	534	·628	Houses, &c.
,,	535	·319	Public road.
,,	536	·115	Public lane.
,,	537	·405	Church, &c. (St. Andrew's).
,,	538	·989	Public road.
,,	539	·048	Footroad.
,,	540	7·290	Houses, ornamental ground, &c.
		586·476	*Carried forward.*

No. of Sheet.	No. on Plan.	Area in Acres.	Description.
		586·476	*Brought forward.*
VI. 11.	541	·566	Public road.
,,	542	·060	Footroad.
,,	543	·320	Houses, timber yard, &c.
,,	544	1·711	Houses, ornamental ground, &c.
,,	545	2·271	Esplanade.
,,	546	·211	Public road.
,,	547	·306	City Fish Market, &c.
,,	548	·103	Wharf (Private).
,,	549	·490	Yard, slope, &c.
,,	550	1·990	Public road.
,,	551	·269	Public road.
,,	552	·160	Public road.
,,	553	·434	Houses, &c.
,,	554	·566	Public road.
,,	555	·932	Houses, timber yard, &c.
,,	556	·159	Public road.
,,	557	1·374	Houses, &c.
,,	558	·818	Houses, &c.
,,	559	·075	Public lane.
,,	560	·092	Public road.
,,	561	·424	Houses, &c.
,,	562	·078	Public road.
,,	563	·223	Houses, &c.
,,	564	·106	Reservoir.
,,	565	·973	Houses, building ground, &c.
,,	566	·638	Public road.
,,	567	·133	Public road.
,,	568	2·652	Public road.
,,	569	·005	Public road (part of).
,,	570	·010	Houses (part of).
,,	571	·687	Houses, &c.
,,	572	·948	Houses, &c.
,,	573	1·753	Public road.
,,	574	·326	Public lane.
,,	575	·153	Public road.
,,	576	·509	Public road.
,,	577	3·779	Houses, rope walk, &c.
,,	578	·547	Public road.
,,	579	·645	Houses, &c.
,,	580	·569	Public road.
,,	581	3·146	Houses, rope walk, &c.
,,	582	1·291	Public road.
,,	583	1·584	Houses, ornamental ground, &c.
,,	584	·462	Houses, building ground, &c.
,,	585	·253	Private road.
,,	586	1·007	Burial ground.
,,	587	·937	Houses, &c.
,,	588	·702	Building ground.
,,	589	·607	Public road.
,,	590	3·537	Houses, ornamental ground, &c.
		628·067	*Carried forward.*

No. of Sheet.	No. on Plan.	Area in Acres.	Description.
		628·067	*Brought forward.*
VI. 11.	591	·634	Public road.
,,	592	·036	Public lane.
,,	593	1·466	Houses, building ground, &c.
,,	594	·328	Public road.
,,	595	·268	Public road.
,,	596	1·112	Houses, &c.
,,	597	·077	Public lane.
,,	598	·744	Houses, Coulter's Square, &c.
,,	599	1·157	Houses, &c.
,,	600	·556	Public road.
,,	601	1·921	Houses, Wotherspoons Court, &c.
,,	602	·973	Public road.
,,	603	·457	Public road.
,,	604	1·134	Houses, building ground, &c.
,,	605	·182	Public road.
,,	606	1·960	Building ground.
,,	607	2·371	Wellington Pottery, &c.
,,	608	·601	Public road.
,,	609	·081	Public road.
,,	610	·653	Houses, building ground, &c.
,,	611	·168	Public road.
,,	612	4·493	Houses, building ground, &c.
,,	613	1·066	Public road.
,,	614	·608	Public road.
,,	615	1·644	Houses, &c.
,,	616	·542	Public road.
,,	617	·763	Houses, ornamental ground, &c.
,,	618	·601	Houses, &c.
,,	619	·181	Public road.
,,	620	·353	Houses, &c.
,,	621	·548	Building ground.
,,	622	·811	Houses, ornamental ground, &c.
,,	623	6·138	Pottery works, waste ground, &c.
,,	624	1·397	Houses, drying green, &c.
,,	625	·437	Public road.
,,	626	1·523	Houses, building ground, &c.
,,	627	2·861	Building ground & houses.
VI. 12.	628	·149	Public road.
,,	629	·863	Building ground.
,,	630	·020	Public road.
,,	631	·087	Houses, &c.
,,	632	·145	Public road.
,,	633	·089	Houses, &c.
,,	634	·690	Public road.
,,	635	3·775	Houses, building ground, &c.
,,	636	·722	Public road.
,,	637	3·033	Building ground.
,,	638	·291	Building ground & half of burn.
,,	639	·023	Building ground & part of burn.
,,	640	·113	Pasture & part of Camlachie Burn.
		678·912	*Carried forward.*

No. of Sheet.	No. on Plan.	Area in Acres.	Description.
		678·912	*Brought forward.*
VI. 12.	641	2·001	Whitevale Chemical Works, &c.
,,	642	·195	Public lane.
,,	643	2·010	Camlachie Foundry, &c.
,,	644	·129	Camlachie Burn (half of).
,,	645	·028	Arable.
,,	646	·585	Arable, half of Camlachie Burn.
,,	647	·304	Public road.
,,	648	·344	Public road.
,,	649	2·295	Building ground.
,,	650	·317	Private road.
,,	651	·172	Building ground.
,,	652	1·912	Chemical works & half of burn.
VI. 15.	653	·123	Foreshore of Tidal Water.
,,	654	34·946	River Clyde (half of)—Tidal Water.
,,	655	·746	Houses, &c.
,,	656	·688	Houses, &c.
,,	657	·276	Houses, &c.
,,	658	·174	Public road.
,,	659	·122	Public road.
,,	660	·974	Houses, &c.
,,	661	·158	Public road.
,,	662	·018	House.
,,	663	2·615	Houses, building ground, &c.
,,	664	·456	Ornamental ground, trees, & road.
,,	665	132·588	Glasgow Green.
,,	666	1·397	Houses, building ground, road, &c.
,,	667	1·283	Houses, ornamental ground, &c.
,,	668	·593	Public road.
,,	669	·592	Foreshore of Tidal Water.
		866·953	

RECAPITULATION.

653·627	Land.
172·014	Public roads.
3·137	Water.
3·229	Foreshore of Tidal Water.
34·946	Tidal Water.
866·953	Area of City Parish, No. 1, in the County of Lanark.

PARISH OF CITY, NO. 2.

No. of Sheet.	No. on Plan.	Area in Acres.	Description.
VI. 6.	670	·001	Public road (part of).
,,	671	·360	Arable.
,,	672	·219	Arable.
,,	673	1·504	Houses, road, &c.
,,	674	·454	Houses, garden, &c.
,,	675	·218	Public road.
,,	676	6·111	Arable, houses, road, & quarry.
,,	677	·363	Houses, &c.
,,	678	1·164	Public road (half of).
,,	679	·560	Engine works, &c.
,,	680	·162	Private road, &c.
,,	681	1·865	Houses, ornamental ground, &c.
,,	682	·276	Public road.
,,	683	1·013	Fastwoodside Foundry (part of).
,,	684	·586	Building ground.
,,	685	·856	Public road.
,,	686	·672	Building ground.
,,	687	·648	Houses & building ground.
,,	688	·522	Public road.
,,	689	4·589	Building ground.
,,	690	1·052	Church, school, &c.
,,	691	·516	Houses, building ground, ruin, &c.
,,	692	·188	Public road.
,,	693	·781	Houses, building ground, &c.
,,	694	1·231	Building ground.
,,	695	·544	Public road.
,,	696	1·025	Houses, &c.
,,	697	·645	Public road.
,,	698	1·555	Houses, ornamental ground, &c.
,,	699	·528	Public road.
,,	700	2·467	Public road.
,,	701	·221	Public road.
,,	702	·986	Public road.
,,	703	5·291	Houses, building ground, &c.
,,	704	·327	Public road.
,,	705	1·721	Houses & building ground.
,,	706	·573	Public road.
,,	707	3·435	Mills, building ground, &c.
,,	708	·542	Public road.
,,	709	·693	Houses, &c.
		46·464	*Carried forward.*

No. of Sheet.	No. on Plan.	Area in Acres.	Description.
		46·464	*Brought forward.*
VI. 6.	710	.174	Public road.
,,	711	·799	Houses, building ground, trees, &c.
,,	712	·215	Public road.
,,	713	2·021	Sawmillfield Cotton Mill, &c.
,,	714	2·386	Wharf (public).
,,	715	1·495	Forth & Clyde Canal (half of).
,,	716	1·571	Houses, building ground, &c.
,,	717	·116	Public lane.
,,	718	3·237	Public road.
,,	719	7·297	Houses, Milton Foundry, &c.
,,	720	·518	Public road.
,,	721	2·933	Houses, ornamental ground, &c.
,,	722	3·107	Houses, ornamental ground, &c.
,,	723	2·229	Houses, ornamental ground, &c.
,,	724	·576	Public road.
,,	725	2·700	Houses, building ground, &c.
,,	726	·729	Public road.
,,	727	3·601	Houses, building ground, &c.
,,	728	1·654	Houses, building ground, &c.
,,	729	·003	Building ground.
,,	730	·006	Public road.
,,	731	·241	Houses, &c.
,,	732	·072	Public road.
,,	733	·583	Public road.
,,	734	·751	Houses, &c.
,,	735	·449	Public road.
,,	736	2·583	Public road.
,,	737	2·482	Houses, building ground, trees, &c.
,,	738	·923	Houses, &c.
,,	739	1·028	Public road.
,,	740	·596	Public road.
,,	741	·814	Houses, &c.
,,	742	4·429	Houses, building ground, trees, &c.
,,	743	·129	Public road.
,,	744	·451	Public road.
,,	745	1·205	Houses, &c.
,,	746	·253	Public road.
,,	747	1·869	Phœnix Foundry (part of).
,,	748	·224	Public road.
,,	749	2·590	Houses, building ground, trees, &c.
,,	750	·130	Public road.
,,	751	·614	Public road.
,,	752	·062	Public lane.
,,	753	2·832	Phœnix Foundry (part of).
,,	754	·199	Building ground.
,,	755	·094	Public road.
,,	756	1·254	Houses & building ground.
,,	757	·650	Houses, &c.
,,	758	1·002	Public road.
,,	759	·042	Public road.
		112·382	*Carried forward.*

No. of Sheet.	No. on Plan.	Area in Acres.	Description.
		112·382	*Brought forward.*
VI. 6.	760	·079	Houses.
,,	761	·244	Public road.
,,	762	1·094	Houses, drying greens, &c.
,,	763	·658	Public road.
,,	764	·182	Building ground.
,,	765	3·555	Normal Seminary, houses, &c.
,,	766	·091	Public road (part of).
,,	767	·041	Public road.
,,	768	·189	Public road.
,,	769	·570	Houses & building ground.
,,	770	·527	Houses, ornamental ground, &c.
,,	771	·023	Public lane.
,,	772	·002	Houses, &c. (part of).
,,	773	·082	Public road.
,,	774	·616	Public road.
,,	775	·517	Houses, &c.
,,	776	·318	Public road.
,,	777	·066	Public lane.
,,	778	·144	Houses, building ground, &c.
,,	779	·291	Houses, Cambridge Court, &c.
		121·671	

RECAPITULATION.

91·521	Land.
28·655	Public roads.
1·495	Water.
121·671	Area of City Parish, No. 2, in the County of Lanark.

RECAPITULATION FOR THE PARISH.

Area in Acres.	
745·148	Land.
200·669	Public roads.
4·632	Water.
3·229	Foreshore of Tidal Water.
34·946	Tidal Water.
988·624	Total Area of City Parish within the Royalty, Parliamentary, and Municipal Boundaries of the City of Glasgow, in the County of Lanark.

AGENTS FOR THE SALE

OF THE

ORDNANCE PLANS.

ENGLAND.

London	Mr. E. Bumpus, 6, Holborn Bars, E.C. Mr. J. Arrowsmith, 10, Soho Square, W. Messrs. Letts, Son, & Co., 8, Royal Exchange, E.C. Messrs. Longman & Co., Paternoster Row, E.C. Mr. E. Stanford, 6, Charing Cross, S.W. Messrs. Vacher & Son, 29, Parliament Street, S.W. Messrs. Williams & Norgate, 14, Henrietta Street, Covent Garden. Messrs. G. Philip & Son, 32, Fleet Street, E.C.; & L'pool. Mr. J. Wyld, Charing Cross. Dr. J. J. Whitty, C.E., 35, Parliament Street, S.W.
Appleby	Mr. J. Whitehead.
Alnwick	Mr. M. Smith.
Bradford	Mr. Henry Gaskarth, Westgate.
Bath	Messrs. Sims & Son.
Birmingham	Mr. H. Wright (late Napper & Wright).
Beverley	Mr. John Kemp.
Bolton	Mr. H. Bradbury.
Bristol	Mr. John Lavars.
Bishop Auckland	Mr. M. Braithwaite.
Barnard Castle	Messrs. J. & R. W. Atkinson.
Cleveland, Yorkshire	Mr. George Dixon.
Cardiff	Mr. Hugh Bird.
Carlisle	Messrs. Thurnam & Sons.
Coventry	Mr. Edward Wright.
Chelmsford	Mr. Thomas B. Arthy.
Cockermouth	Mrs. M. Bailey.
Darlington	Mr. H. Penney.
Durham	Mr. George Andrews.
Dover	Mr. M. C. & F. Batcheller.
Devonport	Mr. S. W. Hearle.
Fareham	Mr. George Sutton.
Gloucester	Messrs. G. J. Wait & Co.
Great Ayton, nr. Stokesley, Yorkshire	Mr. G. Dixon.
Hartlepool	Messrs. Pearson & Co.
Huddersfield	Mr. A. L. Peace.
Hull	Mr. J. W. Leng.
Kirkby Lonsdale	Mr. R. Morphet.
Kendal	Mr. T. Atkinson.
Keswick	Mr. James Mayo.
Liverpool	Messrs. Philip, Son, & Nephew, 49 & 51, South Castle St. Messrs. Webb & Hunt. Mr. J. R. Isaac.

LEEDS	Mr. J. Smith.
LONGTON	Mr. F. S. Wright.
LONGPORT, Staff...	Mr. Evans.
MARYPORT	Mr. John Adair.
MALTON	Mr. H. Smithson.
MANCHESTER	Mr. E. Slater. Mr. W. T. Hansbrow, 111, Bury New Road.
NORTH SHIELDS ..	Messrs. Phillipson & Hare.
NORWICH	Mr. H. Pigg.
NEWCASTLE.....	Mr R. Turner.
NOTTINGHAM	Mr. R. Sutton.
OLDHAM	Mr. John Hirst.
OXFORD	Messrs. Spiers & Son.
PENRITH.....	Mr. B. T. Sweeten.
PORTSMOUTH	Mr. W. H. Charpentier.
PLYMOUTH	Mr. J. Land.
PRESTON	Mr. R. Veevers.
READING.....	Mr. G. Lovejoy.
ROCHDALE	Mr. E. Wrigley.
RICHMOND, Yorkshire.....	Mr. J. Bell.
RIPON	Messrs. Johnston & Co.
SCARBOROUGH....	Mr. S. W. Theakstone.
SETTLE	Mr. J. Wildman.
SHEFFIELD.....	Mr. H. Pawson.
SWANSEA.....	Mr. E. Pearce.
STOCKTON-ON-TEES	Messrs. Jennett & Co.
SOUTHAMPTON ..	Messrs. Forbes & Bennet. Mr. W. Sharland.
SUNDERLAND	Mr. W. H. Hills.
TORQUAY.....	Mr. W. T. Fisher.
THIRSK	Mr. W. Bransby.
ULVERSTON.....	Mr. Soulby.
WAKEFIELD	Messrs. Hicks & Allen.
WIGAN	Mr. S. G. Bucknall.
WHITEHAVEN....	Messrs. Callender & Dixon.
WINDERMERE....	Mr. J. Garnett.
WORCESTER.....	Mr. J. R. Mister.
WOLSINGHAM	Mr. J. Chapman, Postmaster, &c.
YORK	Mr. J. Glaisby. Mr. J. Sampson.

SCOTLAND.

EDINBUBGH	Messrs. Johnston, 4, St. Andrew Square. Messrs. Black, North Bridge. Mr. T. C. Jack, Princes Street.
AYR	Mr. John Dick.
ABERDEEN	Messrs. Keith & Gibb.
AIRDRIE, Lanarksh	Mr. Thomas Forsyth.
ANNAN	Mr. William Cuthbertson.
BATHGATE	Mr. J. Johnston.
BERWICK-UPON-TWEED	Mr. A. Henderson.
CUPAR.....	Mr. S. Robinson.
DUMFRIES	Mr. Sinclair.

DUNFERMLINE ..	Messrs. Miller & Son.
DUNSE.....	Mr. George Johnston.
DUNDEE	Mr. C. D. Chalmers.
DUMBARTON	Mr. J. Irving.
FORFAR	Mr. W. Shepperd.
GLASGOW	Messrs. J. Smith & Son. Messrs. J. Lumsden & Son.
HADDINGTON	Mr. J. Millen.
HAWICK	Mr. William Syme.
JEDBURGH	Messrs. A. & W. Easton.
KIRKCALDY.....	Mr. J. J. Wilson.
KIRKCUDBRIGHT..	Mr. J. Nicholson.
KINROSS	
KELSO	Mr. J. H. Rutherford.
LINLITHGOW	Mr. A. Waldie.
MONTROSE	Mr. Geo. Walker, High Sireet.
MOFFAT	Mr. William Muir.
NEWTON STEWART	Miss A. Watson.
PEEBLES	Mr. R. Stirling.
PAISLEY	Mr. William McIntyre.
PERTH.....	Mrs. M. Paton. Messrs. MacDonald & MacCallum, 30, George Street.
SELKIRK	Mr. G. Lewis.
STIRLING.....	Mr. Robert S. Shearer.
WISHAW, Lanarkshire.....	Mr. W. Campbell.

IRELAND.

DUBLIN	Messrs. Hodges & Smith, Grafton Street. Messrs. Brassington & Gale, 6, Bachelor's Walk. Dr. J. J. Whitty, C.E.; and at London. Messrs. Thom & Son, 87 & 88, Abbey Street.
ARMAGH	Mr. John McWatters.
ATHLONE.....	Mr. James Martin.
BELFAST	Mr. James Magill.
CORK	Mr. Francis Guy.
CARLOW	Mr. Thomas Edwards.
CAVAN.....	Mr. John Fegan.
CLONMELL	Mr. James O'Neill.
DROGHEDA	Mr. Michael Daly.
ENNISKILLEN	Mr. William Trimble.
GALWAY	Mr. Thomas Croker.
KILKENNY	Mr. William Nicholson.
LONDONDERRY ..	Mr. Hempton.
MALLOW	Mr. Joseph Johns.
MULLINGAR	Mr. Sampson Wallis.
NEWRY	Mr. Robert Greer.
OMAGH	Mr. John Nelis.
WATERFORD	Mr. Thomas S. Harvey.
WEXFORD	Mr. F. S. Davis.

ORDNANCE SURVEY OF SCOTLAND.

BOOK OF REFERENCE TO THE PLAN

OF THE

PARISH OF CLACKMANNAN,

IN THE

COUNTY OF CLACKMANNAN,

CONTAINING 9869·693 ACRES.

COLONEL SIR HENRY JAMES, R.E., F.R.S., M.R.I.A., F.G.S., &c.,

SUPERINTENDENT OF THE SURVEY.

LONDON:
PRINTED BY GEORGE E. EYRE AND WILLIAM SPOTTISWOODE,
PRINTERS TO THE QUEEN'S MOST EXCELLENT MAJESTY.
FOR HER MAJESTY'S STATIONERY OFFICE.

1864.

Price Two Shillings and Sixpence.

[7142—50—11/64.]

ORDNANCE SURVEY OF SCOTLAND

PARISH OF CLACKMANNAN

AND

CLACKMANNAN P^H (Det^d)

CLACKMANNANSHIRE

INDEX TO THE SHEET

Published on the Scale of 2500 or 25.344 inches to a Mile

Mile

Published in 21 Sheets at 2/6 each, with 1 Book of Areas at 2/6

EXPLANATORY REMARKS.

The Scale of the Parish Plans is the 1-2500th of the actual length on the ground, and is equal to 25·344 inches to a mile, which is very approximately equal to one square inch to one acre, the square of 1·0018 inch being equal to one acre.

The length of each sheet is $1\frac{1}{2}$ miles, and the width 1 mile, the area of each sheet is therefore 960 acres.

Each enclosure has a reference number to the area which is given in this Book.

The Braces ($\int$) on the plans are to indicate that the spaces so braced are included under the same reference number.

The Altitudes in feet above the Mean Level of the Sea are written thus—31·4.

The Scale of the Plans of the County is 6 inches to a mile, and each sheet contains the same area as 16 sheets of the Parish Plans. There is therefore a double reference number to each sheet, as VI. 9., the Roman Numerals referring to the County Plans, the Arabic Figures to the Parish Plans.

The following are the characters employed on the Ordnance Plans on the Scales of 1-2500, and 6 inches to a mile :—

County Names	C	Hundreds or Wards	W
Parishes	P	Townships	T
Extra Parochial	E	Division of Townships	T

Antiquities ..... { ROMAN / Druidical or Saxon / Norman or Subsequent

The descriptions of the boundaries are shown by the following initials :—

Centre of Stream	*C.S.*	Centre of Fence	*C.F.*
Centre of Road	*C.R.*	Top of Cop	*T.C.*
Side of Stream or Drain	*S.S.* or *S.D.*	Centre of Wall	*C.W.*
Root of Hedge	*R.H.*	Defaced	*Def.*
Face of Wall	*F.W.*	Track of Stream	*T.S.*

Undefined ..... *Und.*

Where a change occurs in the boundaries, the symbol [o—o] is used to show the part at which the change takes place.

N.B.—To convert Decimal Fractions of an Acre into Roods and Perches, multiply the decimal first by 4 and then by 40, preserving the same number of decimals in the product.

Examples—

	Acres.		Acres.
	633·357		527·013
	4		4
	1·428		·052
	40		40
A. R. P.		A. R. P.	
633 1 17	17·120	527 0 2	2·080

TABLE

FOR CONVERTING DECIMAL PARTS OF AN ACRE INTO ROODS AND PERCHES

Perch.	0 Rood.	1 Rood.	2 Roods.	3 Roods.	Perch.	0 Rood.	1 Rood.	2 Roods.	3 Roods.
0	·000	·250	·500	·750	21	·131	·381	·631	·881
1	·006	·256	·506	·756	22	.137	·387	·637	·887
2	·012	·262	·512	·762	23	·144	·394	·644	·894
3	·019	·269	·519	·769	24	·150	·400	·650	·900
4	·025	·275	·525	·775	25	·156	·406	·656	·906
5	·031	·281	·531	·781	26	·162	·412	·662	·912
6	·037	·287	·537	·787	27	·169	·419	·669	·919
7	·044	·294	·544	·794	28	·175	·425	·675	·925
8	·050	·300	·550	·800	29	·181	·431	·681	·931
9	·056	·306	·556	·806	30	·187	·437	·687	·937
10	·062	·312	·562	·812	31	·194	·444	·694	·944
11	·069	·319	·569	·819	32	·200	·450	·700	·950
12	·075	·325	·575	·825	33	·206	·456	·706	·956
13	·081	·331	·581	.831	34	·212	·462	·712	·962
14	·087	·337	·587	·837	35	·219	·469	·719	·969
15	·094	·344	·594	·844	36	·225	·475	·725	·975
16	·100	·350	·600	·850	37	·231	·481	·731	·981
17	·106	·356	·606	·856	38	·237	·487	·737	·987
18	·112	·362	·612	·862	39	·244	·494	·744	·994
19	.119	·369	·619	.869	40	·250	·500	·750	1·000
20	·125	·375	·625	.875					

PARISH OF CLACKMANNAN,

IN THE

COUNTY OF CLACKMANNAN.

No. on Plan.	Area in Acres.	Remarks.	No. on Plan.	Area in Acres.	Remarks.
1	·187	House, garden, arable, and ruins.		330·571	*Brought forward.*
			37	12·831	Arable and road.
2	·113	Arable.	38	13·904	Arable.
3	3·733	Wood.	39	6·564	Wood.
4	25·296	Rough pasture.	40	7·885	Arable.
5	12·299	Wood.	41	9·759	Arable.
6	·552	Arable.	42	·163	Arable.
7	·660	Turnpike road.	43	7·934	Arable.
8	2·981	Arable.	44	2·105	Arable.
9	·410	House, garden, &c.	45	·806	House, garden, arable, &c.
10	1·625	Arable and stream.			
11	5·540	Wood.	46	1·163	Rough pasture.
12	2·221	Arable and stream.	47	4·655	Wood.
13	27·362	Arable and road.	48	2·453	Arable.
14	24·397	Arable.	49	6·507	Arable.
15	·388	Arable.	50	8·967	Arable and rough pasture.
16	12·928	Arable and road.			
17	8·369	Arable.	51	12·288	Arable.
18	14·717	Arable.	52	25·283	Arable, rough pasture, and road.
19	15·272	Arable.			
20	2·250	Wood and stream.	53	4·511	Occupation road.
21	1·622	Rough pasture and stream.	54	4·554	Wood.
			55	27·089	Wood and road.
22	22·436	Arable, road, and rough pasture.	56	6·132	Arable.
			57	29·711	Arable, wood, and slope.
23	·740	Houses, garden, yard, &c.	58	4·680	Arable and house.
24	26·615	Arable and road.	59	·246	Road.
25	5·117	Wood.	60	4·582	Occupation road.
26	18·331	Arable.	61	13·503	Arable.
27	11·201	Arable.	62	·684	Private road.
28	24·772	Arable.	63	5·733	Wood.
29	15·670	Arable.	64	15·484	Arable.
30	8·809	Arable.	65	9·170	Arable and road.
31	·885	Houses, garden, yard, and road.	66	·532	Wood.
			67	17·542	Arable and road.
32	4·582	Arable, quarry, rough pasture, and road.	68	2·649	Road.
			69	14·772	Arable.
33	8·348	Arable and road.	70	8·299	Wood.
34	·149	Arable.	71	8·432	Wood and road.
35	·163	Arable.	72	6·175	Wood.
36	19·831	Arable, rough pasture, and road.	73	11·421	Arable.
			74	1·064	Wood.
	330·571	*Carried forward.*		650·803	*Carried forward.*

No. on Plan.	Area in Acres.	Remarks.
	650·803	*Brought forward.*
75	10·047	Arable.
76	1·880	Wood.
77	12·813	Arable.
78	·471	House, garden, yard, arable, and wood.
79	·547	Wood.
80	·614	Wood and road.
81	21·195	Arable and road.
82	1·503	Garden.
83	3·889	Ornamental ground, wood, and road.
84	·624	Wood.
85	8·919	Arable.
86	1·542	Houses, yard, arable, road, &e.
87	2·655	Wood and roads.
88	3·166	Parish road.
89	12·142	Arable.
90	1·404	Houses, garden, yard, arable, pond, and road.
91	15·870	Arable.
92	3·191	Arable.
93	4·494	Wood, &e.
94	4·875	Wood.
95	5·366	Arable and rough pasture.
96	·379	Wood.
97	9·088	Arable.
98	1·610	Arable.
99	2·411	Wood, &e.
100	5·179	Heathy pasture.
101	3·208	Heathy pasture.
102	23·312	Wood and road.
103	6·116	Wood.
104	10·000	Arable.
105	8·501	Arable and rough pasture.
106	1·144	Wood.
107	·371	Oeeupation road.
108	·311	Arable.
109	42·191	Heathy pasture and trees.
110	·535	Road.
111	·950	Houses, garden, yard, arable, and road.
112	1·091	Arable.
113	33·036	Wood.
114	13·517	Wood.
	930·960	*Carried forward.*

No. on Plan.	Area in Acres.	Remarks.
	930·960	*Brought forward.*
115	4·592	Arable.
116	·559	Wood.
117	11·295	Arable and rough pasture.
118	8·222	Wood.
119	11·167	Arable.
120	1·421	Wood.
121	20·423	Arable.
122	5·573	Arable.
123	17·225	Arable and garden.
124	21·444	Arable.
125	22·686	Arable.
126	24·702	Arable.
127	23·253	Arable.
128	18·330	Arable and rough pasture.
129	28·085	Arable.
130	·536	Rough pasture.
131	40·397	Arable.
132	4·655	Parish road.
133	24·620	Arable and rough pasture.
134	3·021	Arable.
135	32·557	Wood.
136	12·494	Arable.
137	9·345	Arable.
138	8·156	Arable.
139	·839	Houses, garden, yard, pond, &e.
140	2·999	Rough pasture.
141	1·050	Arable.
142	17·710	Arable.
143	1·027	Houses, garden, arable, road, &e.
144	49·179	Arable, rough pasture, and roads.
145	80·767	Wood and road.
146	46·590	Arable and heathy pasture.
147	7·331	Wood.
148	21·916	Wood.
149	6·511	Arable.
150	44·635	Arable and road.
151	9·240	Arable.
152	22·733	Wood.
153	18·786	Arable and road.
154	25·222	Arable.
155	10·041	Arable.
156	33·445	Arable, &e.
	1685·739	*Carried forward.*

No. on Plan.	Area in Acres.	Remarks.	No. on Plan.	Area in Acres.	Remarks.
	1685·739	*Brought forward.*		2095·518	*Brought forward.*
157	7·921	Rough pasture and road.	200	·496	Houses, garden, yard, &c.
158	28·229	Arable and road.	201	·925	Stream (Black Devon, part of).
159	4·027	Arable.			
160	13·633	Arable.	202	32·413	Arable, slope, rough pasture, and road.
161	3·569	Arable.			
162	1·091	Wood.	203	2·030	Arable.
163	22·158	Arable.	204	·527	Houses, garden, yard, &c.
164	5·220	Arable.			
165	13·653	Arable.	205	1·178	Arable and furze.
166	1·949	Wood.	206	38·371	Arable, brushwood, and stream.
167	99·748	Arable and rough pasture.	207	6·011	Arable and stream.
168	9·763	Wood.	208	1·364	Arable.
169	·385	Wood.	209	·126	House and garden.
170	·407	Wood.	210	3·894	Arable.
171	65·137	Arable and road.	211	39·479	Arable and footpath.
172	·076	Road.	212	1·733	House, waste, arable, and rails.
173	3·094	Arable and stream.			
174	4·413	Arable and stream.	212a	·623	Private road.
175	6·001	Turnpike road.	213	·822	Houses, yard, and garden.
176	1·470	Arable.			
177	·619	Houses, yard, arable, &c.	214	1·658	Houses, garden, yard, ornamental ground, &c.
178	10·859	Arable.			
179	1·699	Wood.	215	1·791	Houses, yard, arable, wood, pond, and road.
180	2·586	Arable.			
181	4·659	Arable.			
182	1·674	Wood.	216	4·421	Houses, garden, road, tramway, &c.
183	4·717	Arable.			
184	2.831	Arable.	217	1·011	Houses, waste, road, and rails.
185	·885	Road.			
186	2·309	Wood and road.	218	4·698	Arable.
187	4·257	Arable.	219	10·325	Arable and road.
188	1·046	Arable and stream.	220	34·751	Arable, roads, and waste.
189	6·788	Arable, road, and stream.	221	1·784	Arable.
190	8·668	Arable and roads.	222	·428	Tramway, &c.
191	·524	Wood.	223	3·788	Arable.
192	7·219	Arable and road.	224	·278	Wood.
193	15·841	Arable and road.	225	1·050	Houses, garden, arable, road, and rails.
194	·722	Wood.			
195	2·384	Houses, garden, yard, arable, road, and pond.	226	·753	Houses, waste, marsh, and rails.
			227	·667	Wood, garden, and waste.
196	10·988	Arable.			
197	·389	Wood.	228	·400	Rough pasture.
198	2·744	Arable.	229	7·498	Wood and road.
199	23·427	Arable and road.			
	2095·518	*Carried forward.*		2300·811	*Carried forward.*

No. on Plan.	Area in Acres.	Remarks.
	2300·811	*Brought forward.*
230	29·627	Arable, furze, and rails.
231	1·809	House, sheds, waste, and rails.
232	11·224	Arable.
233	1·422	Waste, pond, and rails.
234	6·405	Arable and rough pasture.
235	2·066	Arable and rough pasture.
236	1·928	Pond.
237	22·193	Arable and rough pasture.
238	12·493	Arable.
239	11·049	Arable and road.
240	10·364	Arable.
241	10·771	Arable.
242	9·042	Arable and road.
243	12·175	Arable and road.
244	9·411	Arable and stream.
245	12·595	Arable and stream.
246	·261	Pond.
247	8·364	Houses, garden, yard, arable, stream, &c.
248	10·584	Arable.
249	·079	House and garden.
250	10·458	Arable.
251	7·955	Wood.
252	18·605	Arable and road.
253	2·512	Houses, garden, yard, arable, and road.
254	38·593	Arable.
255	16·802	Arable.
256	14·447	Arable.
257	23·261	Arable.
258	21·233	Arable.
259	27·634	Arable.
260	1·300	Wood.
261	14·478	Arable.
262	10·456	Arable.
263	67·651	Rough pasture, furze, and waste.
264	1·993	Waste, pond, rough pasture, and rails.
265	81·083	Loch (Gartmorn Dam).
266	17·275	Arable and road.
267	10·319	Arable.
268	20·937	Wood, slope, and footpaths.
	2891·665	*Carried forward.*

No. on Plan.	Area in Acres.	Remarks.
	2891·665	*Brought forward.*
269	·966	Occupation road and rough pasture.
270	1·442	Arable, rough pasture, ruins, and road.
271	5·454	Rough pasture.
272	14·389	Arable and road.
273	1·044	Rough pasture.
274	17·853	Arable and road.
275	26·651	Arable.
276	·786	House, garden, arable, ruins, &c.
277	5·076	Arable and footpath.
278	3·590	Pond.
279	·599	Wood and rough pasture.
280	2·163	Wood, slope, &c.
281	·649	Occupation road.
282	1·375	Houses, gardens, yard, arable, &c.
283	·457	Rough pasture and garden.
284	11·409	Arable and footpath.
285	54·857	Arable and footpath.
286	31·022	Arable and rough pasture.
287	21·411	Arable.
288	1·398	Wood.
289	1·380	Wood.
290	10·534	Arable.
291	1·367	Houses, garden, yard, arable, &c.
292	152·264	Wood, slope, and footpath.
293	·431	Rough pasture.
294	7·075	Arable, wood, rough pasture, and road.
295	·507	Houses, gardens, yard, &c.
296	1·691	Arable and road.
297	16·363	Wood and footpath.
298	11·831	Arable.
299	3·578	Stream (mill lead).
300	3·161	Arable and footpath.
301	16·275	Wood, slope, and road.
302	15·843	Arable.
303	·908	Houses, garden, yard, road, and pond.
304	2·849	Arable, wood, and rough pasture.
	3340·313	*Carried forward.*

No. on Plan.	Area in Acres.	Remarks.
	3340·313	*Brought forward.*
305	·447	House, garden, &c.
306	88·213	Wood and footpaths.
307	12·144	Arable and footpath.
308	13·508	Arable and rough pasture.
309	11·787	Arable, wood, and rough pasture.
310	6·862	Arable and footpath.
311	·489	Wood.
312	·992	House, garden, arable, &c.
313	1·919	Arable.
314	4·669	Arable and footpath.
315	1·420	Arable.
316	115·222	Wood and footpaths.
317	1·304	Arable.
318	1·013	Houses, garden yard, arable, road, and pond.
319	1·339	Arable.
320	24·956	Turnpike road.
321	·171	Rough pasture.
322	·992	House, garden, yard, and arable.
323	164·231	Wood and footpaths.
324	19·724	Wood.
325	11·006	Arable and footpath.
326	·884	Houses, garden, yard, and arable.
327	11·165	Arable.
328	25·447	Arable and footpath.
329	1·869	House, sheds, garden, arable, &c.
330	10·740	Arable.
331	11·201	Arable.
332	15·414	Arable and road.
333	19·648	Arable, road, and pond.
334	142·820	Wood and footpath.
335	1·254	Arable.
336	2·178	Arable and brushwood.
337	1·419	Houses, sheds, gardens, yards, &c.
338	2·113	Houses, sheds, gardens, arable, road, &c.
339	12·435	Stream (Blaek Devon, part of).
	4081·308	*Carried forward.*

No. on Plan.	Area in Acres.	Remarks.
	4081·308	*Brought forward.*
340	·931	House, shed, garden, arable, and footpath.
341	·764	Houses, gardens, yards, slope, &c.
342	·439	Arable, &c.
343	·651	Houses, shed, garden, yard, &c.
344	·715	Arable, &c.
345	3·693	Arable.
346	20·524	Arable.
347	16·279	Rough pasture and stream.
348	8·441	Arable and wood.
349	17·383	Arable and rough pasture.
350	4·508	Arable and rough pasture.
351	4·482	Arable and rough pasture.
352	7·458	Wood.
353	12·104	Arable.
354	9·184	Arable.
355	5·186	County road.
356	5·851	Arable and road.
357	1·131	Houses, gardens, yard, arable, road, and pond.
358	7·924	Arable and footpath.
359	5·644	Arable and footpath.
360	4·166	Rough pasture.
361	5·398	Arable, &c.
362	5·826	Rough pasture and slope.
363	37·076	Arable, road, and ruin.
364	·321	Wood.
364a	·373	House, stream, garden, &c.
365	8·265	Arable and road.
366	1·283	Houses, sheds, garden, yard, arable, &c.
367	33·805	Arable.
368	17·083	Arable, &c.
369	·098	Stream (Blaek Devon, part of).
370	1·289	Arable and stream.
371	7·274	Arable, &c.
372	2·661	Rough pasture.
373	2·982	Arable, &c.
	4342·500	*Carried forward.*

No. on Plan.	Area in Acres.	Remarks.
	4342·500	*Brought forward.*
374	27·823	Heathy and rough pasture.
375	13 491	Arable.
376	12·401	Arable and road.
377	28·638	Wood.
378	13·524	Arable.
379	1·676	Wood.
380	5·241	Wood.
381	10·563	Arable, road, and pond.
382	10·722	Wood.
383	2·134	Parish road.
384	11·739	Arable.
385	·753	Occupation road.
386	8·644	Wood.
387	1·472	Arable.
388	·260	House, garden, &c.
389	18·674	Arable and heathy pasture.
390	5·131	Arable and heathy pasture.
391	3·359	Heathy pasture.
392	2·620	Arable.
393	2·958	Arable.
394	1·496	Arable.
395	·382	House, garden, yard, road, and pond.
396	11·169	Arable.
397	6·797	Wood.
398	5·403	Arable.
399	1·000	Occupation road.
400	14·391	Arable.
401	16·400	Arable.
402	75·345	Arable.
403	77·613	Heathy and rough pasture and road.
404	·508	Houses, garden, yard, &c.
405	·076	Stream (Black Devon, part of).
406	96·973	Arable, rough pasture, pond, roads, rails, &c.
407	·457	Pond.
408	3·554	Houses, gardens, yards, rough pasture, road, &c.
409	·623	Garden.
	4836·510	*Carried forward.*

No. on Plan.	Area in Acres.	Remarks.
	4836·510	*Brought forward.*
410	76·064	Arable, rough pasture, footpath, and rails.
411	·173	House, shed, and garden.
412	127·464	Arable, houses, roads, rails, and waste.
413	11·920	Arable, garden, and road.
414	1·146	Houses, garden, yard, and arable.
415	3·529	Parish road.
416	1·520	Waste.
417	·579	Pond.
418	11·049	Arable and road.
419	1·008	Arable.
420	·697	Houses, yard, and road.
421	·460	Houses, gardens, and road.
422	·680	Houses, garden, and road.
423	8·577	Arable.
424	6·718	Arable.
425	1·652	Houses and nursery.
426	18·229	Arable, house, pond, and footpath.
427	22·790	Arable, brushwood, furze, and stream.
428	·110	Houses and garden.
429	·692	Houses and garden.
430	1·561	Wood and footpath.
431	1·571	Wood and stream.
432	·387	Wood.
433	19·287	Wood, stream, and rails.
434	2·709	Wood and rails.
435	8·687	Wood.
436	1·009	Cemetery.
437	13·076	Arable.
438	12·392	Arable.
439	·556	Tramway.
440	·770	Houses, gardens, yard, &c.
441	·488	Houses, gardens, yard, &c.
442	1·160	Arable and rails.
443	16·307	Arable and stream.
444	·447	Pond.
	5211·974	*Carried forward.*

No. on Plan.	Area in Acres.	Remarks.
	5211·974	*Brought forward.*
445	3·085	Rough pasture, &c.
446	1·669	Arable.
447	3·907	Houses, garden, yard, arable, road, stream, &c.
448	·253	House, garden, &c.
449	9·225	Arable, stream, slope, and rails.
450	1·844	Arable and rough pasture.
451	·796	Rough pasture.
452	3·152	Houses, gardens, yards, roads, and rails.
453	·406	Houses, garden, arable, and stream.
454	10·493	Arable, stream, and footpath.
455	2·214	Houses, gardens, yards, &c.
456	·942	Arable.
457	1·057	Arable.
458	·779	Arable.
459	·417	Arable.
460	1·263	Arable.
461	1·015	Houses, garden, arable, road, &c.
462	·174	House and yard.
463	1·141	Arable.
464	·951	Houses, gardens, yards, and arable.
465	·866	Arable.
466	3·238	Arable.
467	·828	Houses, gardens, and yards.
468	1·476	Arable.
469	1·304	Arable.
470	·739	Houses, gardens, and yards.
471	4·707	Houses, gardens, yards, and roads.
472	2·928	Houses, gardens, yards, and roads.
473	3·116	Public roads.
474	4·256	Houses, gardens, yards, arable, and roads.
475	1·393	Arable.
476	1·914	Arable.
477	1·383	Arable.
478	3·209	Arable.
	5288·114	*Carried forward.*

No. on Plan.	Area in Acres.	Remarks.
	5288·114	*Brought forward.*
479	·291	House, garden, and road.
480	2·321	Arable.
481	4·168	Arable.
482	1·605	Arable.
483	3·571	Arable.
484	1·095	Parish road.
485	15·031	Arable.
486	·804	Houses, gardens, yard, &c.
487	·197	Private road.
488	6·240	Arable.
489	7·889	Arable.
490	·447	Houses, garden, &c.
491	·714	Arable.
492	·212	House and garden.
493	·493	Parish road.
494	1·374	Arable.
495	·923	Houses, gardens, yards, &c.
496	·208	Road.
497	1·345	Houses, gardens, yards, &c.
498	6·760	Arable.
499	·966	Arable.
500	·591	Arable.
501	7·984	Arable, house, and shed.
502	4·165	Wood.
503	26·536	Arable.
504	2·522	Wood.
505	2·767	House, garden, yard, arable, and road.
506	·157	House and garden.
507	·832	Wood.
508	14·043	Arable.
509	·555	Wood.
510	3·059	Private road.
511	7·982	Wood and road.
512	26·298	Arable, house, waste, and road.
513	·803	Private road.
514	13·396	Arable and wood.
515	6·660	Wood.
516	·293	House, garden, yard, and road.
517	·700	Houses, gardens, yards, &c.
518	·824	Arable.
	5464·935	*Carried forward.*

No. on Plan.	Area in Acres.	Remarks.
	5464·935	*Brought forward.*
519	1·204	Arable and stream.
520	6·149	Arable and stream.
521	7·807	Arable.
522	6·209	Arable, waste, and stream.
523	·122	House, garden, &c.
524	7·010	Arable.
525	11·066	County road.
526	8·107	Arable and stream.
527	2·328	Arable and stream.
528	3·676	Arable and stream.
529	1·410	Arable.
530	·161	House, garden, &c.
531	1·063	Arable and stream.
532	16·827	Arable and stream.
533	20·553	Arable and stream.
534	31·109	Arable and road.
535	·286	House and garden.
536	14·343	Arable.
537	·967	Road.
538	4·284	Arable, rough pasture, and stream.
539	2·302	Arable.
540	1·743	Arable, waste, rough pasture, and stream.
541	3·480	Arable, rough pasture, and stream.
542	1·620	Arable, rough pasture, and stream.
543	2·138	Arable, rough pasture, and stream.
544	1·643	Arable.
545	1·489	Arable.
546	8·355	Arable, rough pasture, streams, and shed.
547	·867	Houses, gardens, rough pasture, and stream.
548	24·437	Arable, rough pasture, and stream.
549	1·410	Parish road.
550	6·321	Stream (Black Devon, part of).
551	15·251	Arable and stream.
552	15·173	Arable.
553	·968	Wood and slope.
554	34·273	Arable and stream.
555	16·758	Arable, rough pasture, and footpath.
	5747·844	*Carried forward.*

No. on Plan.	Area in Acres.	Remarks.
	5747·844	*Brought forward.*
556	12·895	Wood, garden, stream, slope, &c.
557	22·451	Arable, footpath, &c.
558	25·062	Arable and road.
559	2·317	Houses, shed, garden, yard, road, &c.
560	·782	Arable.
561	15·956	Arable.
562	19·800	Arable and road.
563	18·932	Arable.
564	15·488	Arable.
565	13·948	Arable.
566	16·384	Arable, houses, sheds, road, and waste.
567	·299	House, garden, yard, &c.
568	6·047	Houses, gardens, yards, and road.
569	6·105	Arable.
570	4·685	Arable.
571	1·289	Houses, garden, yard, arable, and road.
572	28·927	Arable.
573	17·803	Arable.
574	·775	Arable.
575	·172	Wood.
576	29·419	Arable.
577	2·465	Tramway, shed, and waste.
578	19·619	Arable and road.
579	·973	Wood.
580	7·866	Arable and road.
581	13·309	Arable and road.
582	31·277	Arable.
583	29·668	Arable and road.
584	29·257	Stirling and Dunfermline Railway (part of), &c.
585	21·567	Rough pasture, house, shed, wood, waste, and rails.
586	5·741	Arable.
587	7·066	Moss.
588	6·763	Wood.
589	1·437	Arable and garden.
590	3·334	Arable.
591	1·930	Arable.
592	·550	Tramway.
593	22·390	Arable.
	6212·592	*Carried forward.*

No. on Plan.	Area in Acres.	Remarks.
	6212·592	*Brought forward.*
594	5·576	Arable, road, and furze.
595	14·707	Arable.
596	8·862	Arable and old gravel pit.
597	9·863	Arable.
598	7·410	Turnpike road.
599	8·015	Arable.
600	6·286	Wood.
601	28·228	Arable.
602	1·736	Occupation road.
603	30·421	Arable.
604	2·939	Wood.
605	6·424	Arable and ruins.
606	·151	Arable.
607	5·267	Arable.
608	5·632	Arable.
609	6·848	Arable.
610	·759	Arable.
611	9·178	Arable and wood.
612	3·392	Arable and road.
613	5·341	Arable and road.
614	6·247	Heathy pasture and road.
615	4·996	Arable and road.
616	5·292	Arable and road.
617	11·591	Arable and road.
618	·162	Rough pasture.
619	9·023	Arable and road.
620	3·821	Arable.
621	·706	Houses, garden, yard, arable, and road.
622	5·707	Arable and road.
623	24·711	Arable and road.
624	16·320	Arable and road.
625	9·818	Arable and road.
626	1·108	Wood and road.
627	·242	Wood.
628	8·420	Arable and road.
629	5·700	Heathy pasture.
630	57·276	Wood and road.
631	37·530	Wood.
632	1·446	Wood.
633	9·606	Arable.
634	2·583	Arable.
635	·808	Houses, sheds, garden, yard, arable, and wood
636	·152	Arable.
637	·300	Parish road.
	6603·192	*Carried forward.*

No. on Plan.	Area in Acres.	Remarks.
	6603·192	*Brought forward.*
638	·210	Wood.
639	2·298	Arable, &c.
640	13·603	Wood.
641	4·152	Arable, road, and stream.
642	·508	Mill dam.
643	·646	Houses, garden, yard, road, &c.
644	·942	Arable and stream.
645	3·326	Arable, house, and footpath.
646	4·521	Arable and wood.
647	1·712	Garden.
648	·141	House, garden, and yard.
649	6·216	Arable and footpaths.
650	2·369	Occupation road, wood, and pond.
651	·673	Houses, garden, yard, and arable.
652	1·475	Arable and rough pasture.
653	11·511	Arable, rough pasture, and furze.
654	2·603	Arable.
655	10·405	Arable.
656	·491	Wood.
657	3·013	Rough pasture and furze.
658	12·376	Arable and heathy pasture.
659	7·771	Arable.
660	6·029	Arable.
661	8·009	Arable and road.
662	8·600	Arable and road.
663	10·357	Arable, rough pasture, roads, and pond.
664	13·534	Arable and heathy pasture.
665	32·884	Wood and road.
666	14·224	Arable, furze, and road.
667	16·738	Arable, furze, and road.
668	2·358	Arable.
669	·267	Houses, garden, arable, &c.
670	2·806	Arable.
671	·201	Wood.
	6810·161	*Carried forward.*

No. on Plan.	Area in Acres.	Remarks.
	6810·161	*Brought forward.*
672	11·439	Arable.
673	11·798	Arable and road.
674	12·456	Arable.
675	·652	Wood, &c.
676	7·770	Arable and roads.
677	15·891	Arable, rough pasture, and road.
678	5·850	Arable, stream, &c.
679	2·318	Arable and stream.
680	11·814	Arable and wood.
681	4·279	Parish road and rough pasture.
682	63·422	Wood and stream.
683	·737	Road.
684	·266	Houses, garden, and yard.
685	9·705	Arable.
686	10·448	Wood.
687	28·015	Heathy pasture.
688	4·990	Wood and stream.
689	8·780	Arable, furze, and stream.
690	14·609	Arable, rough pasture, pond, road, ruins, &c.
691	47·918	Heathy and rough pasture and road.
692	8·460	Arable, rough pasture, road, and stream.
693	3·480	Arable and stream.
694	1·556	Arable and stream.
695	·650	Houses, garden, yard, &c.
696	12·478	Arable and stream.
697	·773	Brushwood.
698	24·963	Arable, rough pasture, road, and stream.
699	3·100	Brushwood.
700	·965	Arable and stream.
701	2·479	Brushwood.
702	15·392	Arable and stream.
703	·108	Road.
704	100·650	Arable, rough pasture, tramway, pier, &c.
705	4·405	Foreshore, mud, and rough pasture.
706	2·085	Stream (Black Devon, part of).
707	·648	Houses, gardens, road, &c.
	7265·510	*Carried forward.*

No. on Plan.	Area in Acres.	Remarks.
	7265·510	*Brought forward.*
708	·785	Houses, garden, yard, &c.
709	6·736	Arable.
710	·320	House, garden, yard, road, and ruin.
711	29·001	Arable and road.
712	13·035	Arable.
713	·919	Pond.
714	1·349	Houses, garden, yard, arable, and road.
715	11·174	Arable.
716	5·443	Arable.
717	15·188	Arable and road.
718	34·690	Arable.
719	120·580	Arable.
720	·742	Houses, garden, yard, road, &c.
721	14·802	Arable.
722	1·084	Occupation road.
723	14·125	Arable.
724	9·082	Arable.
725	44·874	Arable and stream.
726	2·872	Houses, gardens, orchard, yard, road, &c.
727	15·795	Arable.
728	·728	Occupation road.
729	112·867	Arable, road, and stream.
730	·442	Houses, gardens, yards, &c.
731	·248	House, garden, yard, &c.
732	7·592	Parish road.
733	54·146	Arable and road.
734	11·563	Arable.
735	5·580	Arable and footpath.
736	1·982	Houses, yard, pond, arable, wood, road, &c.
737	3·534	House, ornamental ground, road, &c.
738	12·086	Arable.
739	1·105	Wood and footpath.
740	2·708	Garden, houses, &c.
741	2·268	Orchard, house, &c.
742	13·796	Arable and road.
743	15·277	Arable.
744	28·960	Arable.
	7882·988	*Carried forward.*

No. on Plan.	Area in Acres.	Remarks.
	7882·988	*Brought forward.*
745	1·914	Occupation road.
746	8·503	Arable.
747	9·920	Arable and road.
748	1·504	Houses, garden, yard, &c.
749	20·071	Arable.
750	·228	House and garden.
751	·044	House and garden.
752	4·405	Arable.
753	2·011	Houses, shed, waste, and rails.
754	31·749	Arable and rails.
755	20·005	Arable, rails, and stream.
756	23·849	Arable.
757	1·071	Houses, sheds, waste, &c.
758	2·399	Occupation road.
759	3·862	Arable.
760	42·394	Arable and footpath.
761	3·101	Arable.
762	13·642	Arable.
763	·350	House and arable.
764	28·572	Wood and roads.
765	15·306	Arable and house.
766	·340	Wood.
767	4·163	Wood.
768	2·047	Wood.
769	22·142	Arable.
770	24·311	Arable.
771	4·485	Wood.
772	1·019	Trust road.
773	2·213	Arable.
774	·108	House and garden.
775	20·616	Arable.
776	1·296	Wood.
777	9·028	Arable.
778	2·210	Wood.
779	16·507	Arable and road.
780	27·576	Arable.
781	19·444	Arable.
782	5·310	Arable.
783	1·301	Houses, gardens, yards, road, &c.
784	4·472	Arable, wood, and footpath.
785	13·501	Arable and road.
786	5·046	Arable and rails.
	8305·023	*Carried forward.*

No. on Plan.	Area in Acres.	Remarks.
	8305·023	*Brought forward.*
787	10·807	Arable, houses, sheds, waste, rails, &c.
787a	·064	Arable.
788	8·933	Houses, gardens, yards, arable, rough pasture, &c.
789	2·325	Houses, garden, yard, road, &c.
790	3·268	Arable and wood.
791	·521	Wood.
791a	·076	Arable.
792	2·366	Arable, &c.
793	1·375	Occupation road.
794	4·425	Arable and footpath.
795	7·394	Arable.
796	·863	Wood.
797	·059	Road.
798	·202	Wood.
799	·494	Turnpike road.
800	·120	Wood.
801	231·620	River Forth (part of, tidal).
802	79·640	Foreshore (mud and rough pasture).
803	3·491	Embankment.
804	19·811	Arable.
805	67·787	Arable, wood, stream, &c.
806	6·552	Arable, &c.
807	2·626	Garden.
808	3·492	Arable and road.
809	4·245	Houses, yards, pond, roads, rails, pier, &c.
810	·896	Wood, road, and stream.
811	1·301	Occupation road.
812	·192	Pond.
813	1·565	Houses, garden, yard, arable, pond, road, &c.
814	22·859	Arable.
815	·455	Houses, garden, road, rails, &c.
816	22·939	Arable, rails, & stream.
817	1·432	Embankment and stream.
818	16·894	Arable.
819	2·062	Embankment.
820	2·830	Foreshore (mud).
	8841·004	

RECAPITULATION.

8289·209	Land.
88·561	Public roads.
29·257	Railways.
113·321	Water.
233·781	Tidal water.
86·875	Foreshore.
8841·004	Area of the Parish of Clackmannan, exclusive of the detached portion.

PARISH OF CLACKMANNAN (Detached).

No. on Plan.	Area in Acres.	Remarks.	No. on Plan.	Area in Acres.	Remarks.
1	4·412	Arable.		157·958	*Brought forward.*
2	8·399	Arable.	33	·648	Stackyard.
3	11·475	Arable.	34	17·791	Arable, rough pasture, house, quarry, &c.
4	1·031	Rough pasture and road.	35	8·112	Arable.
5	·286	Arable.	36	7·943	Arable.
6	2·686	Arable.	37	8·723	Arable and road.
7	·731	Houses, garden, yard, &c.	38	8·420	Arable.
			39	7·919	Arable.
8	1·146	Road, &c.	40	8·210	Arable.
9	11·852	Arable.	41	7·185	Arable.
10	15·483	Arable.	42	8·952	Arable, rough pasture, house, &c.
11	10·032	Arable and slope.			
12	8·100	Arable.	43	·646	Road.
13	6·188	Arable, road, and slope.	44	·361	Arable.
			45	1·265	Arable.
14	5·646	Arable, road, and stream.	46	1·480	Houses, gardens, roads, &c.
15	8·331	Stream (River Devon, part of).	47	1·666	Arable.
			48	1·210	Road.
16	1·996	Arable, rough pasture, and roads.	49	15·372	Arable, pond, and waste.
17	3·286	Arable and road.	50	1·536	Arable.
18	3·423	Road and tramway.	51	11·220	Arable, rough pasture, slope, &c.
19	2·085	Arable and wood.			
20	·220	Wood.	52	1·254	Road.
21	1·026	Houses, yard, ornamental ground, and road.	53	1·900	Houses, gardens, &c.
			54	1·856	Arable.
			55	·636	Arable.
22	·338	Wood.	56	·252	Wood.
23	4·738	Arable and wood.	57	·731	Wood.
24	·489	Houses, garden, &c.	58	·521	Wood.
25	7·912	Rough pasture, house, arable, road, and slope.	59	13·591	Arable and pond.
			60	·029	Arable.
			61	·501	Arable.
26	8·783	Arable.	62	15·901	Arable and rough pasture.
27	7·551	Arable.			
28	2·375	Arable.	63	7·457	Arable and road.
29	2·996	Arable.	64	4·672	Arable.
30	11·003	Houses, garden, yards, roads, rails, &c.	65	·890	House, garden, yard, and road.
31	3·135	Arable, roads, rails, &c.	66	6·403	Arable and road.
			67	8·880	Arable and rough pasture.
32	·804	Houses, gardens, yards, &c.			
	157·958	*Carried forward.*		342·091	*Carried forward.*

No. on Plan.	Area in Acres.	Remarks.	No. on Plan.	Area in Acres.	Remarks.
	342·091	*Brought forward.*		509·758	*Brought forward.*
68	9·678	Arable, rough pasture, and wood.	101	2·847	Houses, gardens, yards, &c.
69	8·482	Arable, brushwood, and waste.	102	10·176	Arable and footpath.
			103	7·139	Arable and footpath.
70	4·786	Wood.	104	4·317	Arable, rough pasture, and road.
71	16·714	Arable, rough pasture, pond, and slope.	105	·733	Wood.
			106	9·778	Arable, slope, and pond.
72	3·989	Arable.			
73	1·214	Wood.	107	·447	House, garden, yard, &c.
74	4·433	Arable and road.			
75	2·472	Statute labour road.	108	5·268	Arable and road.
76	13·234	Arable.	109	6·138	Arable.
77	·580	Road.	110	1·025	Wood.
78	1·980	Wood.	111	4·262	Arable and wood.
79	9·125	Wood.	112	6·994	Arable.
80	2·760	Wood.	113	2·952	Wood.
81	8·661	Arable.	114	8·322	Arable.
82	5·733	Arable.	115	4·431	Arable and road.
83	2·180	Rough pasture, house, pond, &c.	116	4·775	Houses, gardens, yards, &c.
84	4·622	Houses, gardens, arable, rough pasture, road, &c.	117	4·441	Houses, gardens, yards, &c.
			118	1·546	Statute labour road.
85	1·738	Statute labour road.	119	3·348	Rough pasture.
86	·297	Houses, garden, yard, &c.	120	16·357	Wood, rough pasture, quarry, tramway, &c.
87	1·132	Houses, garden, &c.			
88	4·317	Arable, rough pasture, house, road, &c.	121	·693	Church, wood, &c.
			122	1·840	Tramway.
			123	·846	Wood.
89	·362	Garden.	124	15·943	Arable and rough pasture.
90	2·194	Arable.			
91	21·540	Arable, slope, and rails.	125	1·195	Arable and wood.
			126	3·280	Wood, rough pasture, waste, and tramway.
92	·356	House, garden, and yard.	127	11·824	Arable.
93	4·286	Wood and rough pasture.	128	·888	Wood.
			129	·683	Road.
94	4·978	Arable.	130	11·595	Arable and dovecot.
95	17·092	Stirling & Dunfermline Railway (Tillicoultry Branch).	131	5·368	Arable.
			132	6·286	Houses, garden, rough pasture, tramways, &c.
96	·687	Houses, gardens, &c.			
97	1·545	Arable.	133	·950	Garden, &c.
98	1·945	Arable.	134	3·187	Houses, gardens, rough pasture, &c.
99	·198	Pond.			
100	4·357	Arable.	135	1·572	Occupation road and tramway.
	509·758	*Carried forward.*		681·204	*Carried forward.*

No. on Plan.	Area in Acres.	Remarks.
	681·204	*Brought forward.*
136	·550	Houses, garden, &c.
137	9·855	Arable and tramway.
138	·879	Houses, gardens, &c.
139	10·231	Turnpike road.
140	1·488	Houses, gardens, yards, &c.
141	12·104	Arable.
142	12·033	Arable.
143	1·697	Houses, garden, rough pasture, &c.
144	·166	House, garden, and yard.
145	15·931	Arable.
146	2·435	Houses, rough pasture, tramway, &c.
147	·582	Arable.
148	8·375	Arable.
149	·392	Houses, garden, and yards.
150	2·403	Arable.
151	1·743	Occupation road.
152	12·228	Arable.
153	10·137	Arable.
154	1·682	Arable.
155	31·605	Wood, houses, and road.
155a	2·989	Waste.
156	·418	House and garden.
157	·185	Road.
158	1·645	Arable.
159	·159	Houses and yard (part of).
160	·316	Arable.
161	1·630	Arable.
162	14·525	Arable and road.
163	·975	Statute labour road.
164	8·139	Arable, house, pond, &c.
165	·916	Road.
166	·051	Arable.
167	2·998	Wood.
	852·666	*Carried forward.*

No. on Plan.	Area in Acres.	Remarks.
	852·666	*Brought forward.*
168	·580	Wood.
169	15·166	Arable.
170	12·892	Arable and rough pasture.
171	3·424	Statute labour road.
172	·728	Houses, gardens, &c.
173	2·956	Arable.
174	1·670	Houses, garden, yard, wood, &c.
175	5·033	Arable and rough pasture.
176	12·533	Arable and pond.
177	1·617	Wood and house.
178	·108	Garden, shed, &c.
179	·704	Arable.
180	·482	Occupation road.
181	·995	Houses, garden, yard, &c.
182	·280	Arable.
183	·159	Wood.
184	16·537	Arable and wood.
185	3·003	Statute labour road.
186	7·336	Wood, house, quarry, &c.
187	26·799	Arable and road.
188	·530	Wood.
189	1·472	Houses, garden, &c.
190	4·959	Rough pasture and marsh.
191	29·338	Arable, wood, slope, and tramway.
192	1·618	Wood.
193	·160	Wood.
194	1·187	Houses, gardens, yards, &c.
195	23·411	Arable and pond.
196	·346	Arable.
	1028·689	

RECAPITULATION.

979·494	Land.
23·389	Public roads.
17·092	Railway.
8·714	Water.
1028·689	Area of Clackmannan Parish (Detached).

RECAPITULATION FOR THE PARISH.

9268·703	Land.
111·950	Public roads.
46·349	Railways.
122·035	Water.
233·781	Tidal water.
86·875	Foreshore.
9869·693	Total area of the Parish of Clackmannan, in the County of Clackmannan.

NOTE.—The detached portion of Clackmannan Parish is separated from the main body of the Parish by parts of the Parishes of Tillicoultry and Alloa.

INDEX TO PLACES

IN THE

PARISH OF CLACKMANNAN.

COUNTY OF CLACKMANNAN.

Name of Place.	No. of Sheet.		Descriptive Remarks.
	6-inch scale.	25·344-inch scale.	
Aberdona House - -	CXXXIV.	14	
Aberdona Mains - -	,,	,,	A small farm steading.
Aitkenhead - - -	CXL.	2	A large farm steading.
Allaleckie - - -	CXXXIV.	15	A farm steading.
Arns - - - -	CXL.	9	A farm steading.
Birkhill Cottage - -	,,	2	
Birkhillend - - -	,,	,,	A farm steading now in ruins.
Birney - - -	,,	6	A farm steading now in ruins.
Black Devon - - -	,,	1, 2, 3, 5, & 9	A river.
	CXXXIV.	16	
	CXXXIX.	8 & 12	
Brathieburn - -	CXL.	1	A small row of dwelling houses.
Broadcarse - - - -	,,	9	A farm steading.
Brucefield - - -	,,	7	A farm steading.
Cadger Ford - - -	,,	8	
Cairnmuir - - -	CXXXIV.	15	A farm steading.
Canal Bridge - - -	CXL.	13	
Chapelhill - - -	,,	5	A dwelling house.
Chapel Well - - -	,,	,,	A spring well.
Church - - -	,,	,,	
Clackmannan - - -	,,	,,	A large village.
Clackmannan House -	,,	,,	
Clackmannan Tower - -	,,	,,	
Craigrie - - -	,,	,,	A farm steading.
Craigton - - -	,,	13	A farm steading.
Devilla Burn - - -	,,	8	
Fauld - - -	,,	5	A row and a cluster of houses.
Fearns - - - -	,,	3	A farm steading.
Ferryton - - -	,,	9	Three small dwelling houses.
Forest Mill - - -	,,	3	A small village.
Foulbutts Bridge or Lilly's Bridge - - -	CXXXIV.	16	
Garlet - - -	CXL.	10	A dwelling house.
Gartenkeir - - -	CXXXIV.	14	A large farm steading.
Gartfinnan - - -	CXL.	6	A farm steading.
Gartgreenie - - -	,,	3	A farm steading.
Gartknowie - -	CXXXIV.	16	A farm steading.
Gartlove - - -	CXL.	2	A farm steading.

Name of Place.	No. of Sheet. 6-inch scale.	No. of Sheet. 25·344-inch scale.	Descriptive Remarks.
Gartmorn Dam	CXL. CXXXIV.	1 & 2 13	An artificial lake.
Gibsley	CXL.	8	A farm steading.
Grassmainston	,,	1	A farm steading.
Green	,,	5	Two rows of dwelling houses.
Harrylaick	CXXXIV.	16	A farm steading.
Hartshaw Mill	CXL.	7	A corn mill and farm steading.
Hazleyshaw	,,	3	A farm steading.
Hillend	,,	1	A mansion.
Inch	,,	9	A farm steading.
Kennet	,,	6 & 10	A small village.
Kennet House	,,	9	
Kennetpans	,,	13	A cluster of buildings.
Kilbagie	,,	10	A cluster of buildings.
Kingsmeadow	,,	9	Formerly a farm steading.
King Robert's Stone	,,	5	
Knowehead	CXXXIV.	16	A farm steading.
Lady Well	CXL.	5	
Ladywell	,,	,,	A dwelling house and offices.
Linn Mill	,,	2	A dwelling house and saw mill.
Loanside	,,	9	A farm steading.
Lower Parklands	,,	3	A small farm steading.
Meadowend	,,	6	A large farm steading.
Meadowhill	,, CXXXIV.	3 15	A farm steading.
Meekspark	,,	,,	A small farm steading.
Park	CXL.	9	A farm steading.
Parklands	,,	7	A small farm steading.
Parkmill	CXXXIX.	8	Three dwelling houses.
Pottery	CXL.	5	Three rows of dwelling houses.
Powside	,,	9	A small cluster of houses.
Ramhorn	CXXXIV.	12	An inn and three dwelling houses.
Red Row	CXL.	13	A small row of dwelling houses.
Redyett	,,	7	A small farm steading.
Riccarton	,,	5	A row of dwelling houses.
River Forth	,, CXXXIX.	9 & 13 12 & 16	
Roadside	CXL.	5	A dwelling house and offices.
Starton	,,	3	A farm steading.
Sheriffyards	CXXXIV.	14	A large farm steading.
Slack	CXL.	7	A small dwelling house.
Speedwell	,,	5	Two rows of dwelling houses.
Stirling and Dunfermline Railway	,,	1, 5, 6, & 7	

Name of Place.	No. of Sheet. 6-inch scale.	No. of Sheet. 25·344-inch scale.	Descriptive Remarks.
Square	CXL.	5	Thirteen dwelling houses.
The Forest	,,	2 & 6	A large plantation.
Torbet	,,	8	The ruins of a farm steading.
Torbet Ford	,,	7	
Tulligarth	,,	6	A large farm steading.
Wellmyre	,,	5	A smithy and dwelling house.
Westfield	,,	,,	Three rows of dwelling houses.
Weston	CXXXIV.	14	A small farm steading.
Woodside	,,	16	A farm steading.
Woodyett	CXL.	2	A cottage.
Zetland Cottage	,,	5	

PARISH OF CLACKMANNAN (Detached).

Auchinbaird	CXXXIII.	16	A small farm steading.
Bailiesdub	CXXXIV.	13	A row of houses.
Bankhead	CXXXIII.	12	A large farm steading.
Birnie	CXXXIV.	13	Two houses.
Blackfolds	,,	,,	A farm steading.
Black Row	,,	9	A row of houses.
Brandyhill	,,	13	A dwelling house.
Church (Quoad Sacra)	CXXXIII.	16	
Devon	,,	,,	A row of houses.
Devon House	CXXXIV.	13	
Devon Iron Works	CXXXIII.	12	
Diverswell	,,	16	A farm steading.
Eastside House	,,	12	A dwelling house.
Fishcross	,,	16	Houses.
Greycraigs	,,	,,	A dwelling house.
Marchglen	CXXXIV.	9	Dwelling houses.
New Sauchie	CXXXIII. CXXXIX.	16 4	A village.
Old Sauchie	CXXXIII.	16	Two dwelling houses.
Pitfairn	,,	,,	Two cottars' houses.
Post Office	,,	,,	
Railway Tavern	CXXXIX.	4	
Red Row	CXXXIII.	16	Three rows of houses.
River Devon	,,	12	
Sauchie	,,	16	Two rows of houses.
Sauchie Tower (in ruins)	,,	,,	
School	,,	,,	In the village of New Sauchie.
School	,,	,,	Situated at Old Sauchie.
Shawpark Farm	CXXXIV.	13	A farm steading.
Stirling and Dunfermline Railway (Tillicoultry Branch)	CXXXIII.	16	
Westhaugh	,,	12	A small farm steading.
Whiteleys	CXXXIV.	13	A farm steading.

LONDON:
Printed by George E. Eyre and William Spottiswoode,
Printers to the Queen's most Excellent Majesty.
For Her Majesty's Stationery Office.

ORDNANCE SURVEY OF SCOTLAND.

BOOK OF REFERENCE TO THE PLAN

OF THE

PARISH OF CLATT,

IN THE

COUNTY OF ABERDEEN,

CONTAINING 5720·610 ACRES.

COLONEL SIR HENRY JAMES, R.E., F.R.S., M.R.I.A., F.G.S., &c.,
SUPERINTENDENT OF THE SURVEY.

LONDON:
PRINTED BY GEORGE E. EYRE AND WILLIAM SPOTTISWOODE,
PRINTERS TO THE QUEEN'S MOST EXCELLENT MAJESTY.
FOR HER MAJESTY'S STATIONERY OFFICE.

1867.

Price One Shilling and Sixpence.

[7142—50—12/67.]

ORDNANCE SURVEY OF SCOTLAND

PARISH OF CLATT

ABERDEENSHIRE

INDEX TO THE SHEETS

Published on the Scale of $\frac{1}{2500}$ or 25·344 Inches to a Mile

EXPLANATORY REMARKS.

The scale of the Parish Plans is the 1-2500th of the actual length on the ground, and is equal to 25·344 inches to a mile, which is very approximately equal to one square inch to one acre, the square of 1·0018 inch being equal to one acre.

The length of each sheet is $1\frac{1}{2}$ miles, and the width 1 mile, the area of each sheet is therefore 960 acres.

Each enclosure has a reference number to the area which is given in this Book.

The Braces ($\int$) on the plans are to indicate that the spaces so braced are included under the same reference number.

The Altitudes in feet above the Mean Level of the Sea are written thus—31·4.

The Scale of the Plans of the County is 6 inches to a mile, and each sheet contains the same area as 16 sheets of the Parish Plans. There is therefore a double reference number to each sheet, as VI. 9., the Roman Numerals referring to the County Plans, the Arabic Figures to the Parish Plans.

The following are the characters employed on the Ordnance Plans on the Scales of 1–2500, and 6 inches to a mile :—

County Names	C	Hundreds or Wards	W
Parishes	P	Townships	T
Extra Parochial	E	Division of Townships	T

Antiquities ..... { ROMAN / Druidical or Saxon / Norman or Subsequent

The descriptions of the boundaries are shown by the following initials :—

Centre of Stream	*C.S.*	Centre of Fence	*C.F.*
Centre of Road	*C.R.*	Top of Cop	*T.C.*
Side of Stream or Drain	*S.S.* or *S.D.*	Centre of Wall	*C.W.*
Root of Hedge	*R.H.*	Defaced	*Def.*
Face of Wall	*F.W.*	Track of Stream	*T.S.*

Undefined ..... *Und.*

Where a change occurs in the boundaries, the symbol [o—o] is used to show the part at which the change takes place.

N.B.—To convert Decimal Fractions of an Acre into Roods and Perches, multiply the decimal first by 4 and then by 40, preserving the same number of decimals in the product.

Examples—

			Acres.				Acres.
			633·357				527·013
			4				4
			1·428				·052
			40				40
A.	R.	P.	17·120	A.	R.	P.	2·080
633	1	17		527	0	2	

TABLE

FOR CONVERTING DECIMAL PARTS OF AN ACRE INTO ROODS AND PERCHES.

Perch.	0 Rood.	1 Rood.	2 Roods.	3 Roods.	Perch.	0Rood.	1 Rood.	2 Roods.	3 Roods.
0	·000	·250	·500	·750	21	·131	·381	·631	·881
1	·006	·256	·506	·756	22	.137	·387	·637	·887
2	·012	·262	·512	·762	23	·144	·394	·644	·894
3	·019	·269	·519	·769	24	·150	·400	·650	·900
4	·025	·275	·525	·775	25	·156	·406	·656	·906
5	·031	·281	·531	·781	26	·162	·412	·662	·912
6	·037	·287	·537	·787	27	·169	·419	·669	·919
7	·044	·294	·544	·794	28	·175	·425	·675	·925
8	·050	·300	·550	·800	29	·181	·431	·681	·931
9	·056	·306	·556	·806	30	·187	·437	·687	·937
10	·062	·312	·562	·812	31	·194	·444	·694	·944
11	·069	·319	·569	·819	32	·200	·450	·700	·950
12	·075	·325	·575	·825	33	·206	·456	·706	·956
13	·081	·331	·581	·831	34	·212	·462	·712	·962
14	·087	·337	·587	·837	35	·219	·469	·719	·969
15	·094	·344	·594	·844	36	·225	·475	·725	·975
16	·100	·350	·600	·850	37	·231	·481	·731	·981
17	·106	·356	·606	·856	38	·237	·487	·737	·987
18	·112	·362	·612	·862	39	·244	·494	·744	·994
19	.119	·369	·619	·869	40	·250	·500	·750	1·000
20	·125	·375	·625	·875					

PARISH OF CLATT,

IN THE

COUNTY OF ABERDEEN.

No. on Plan.	Area in Acres.	Remarks.	No. on Plan.	Area in Acres.	Remarks.
1	10·962	Arable, &c.	35	2·276	Houses, yards, gardens, waste, &c.
2	·732	Pasture, &c.			
3	·225	Pond.	36	·103	Dam.
4	1·358	Houses, yards, and gardens.	37	13·029	Arable and houses.
			38	11·719	Arable.
5	11·884	Arable, &c.	39	13·378	Arable.
6	22·972	Arable.	40	11·919	Arable.
7	·377	Houses, yard, garden, and arable.	41	·885	Houses, yards, garden, &c.
8	11·284	Arable.	42	·122	Dam.
9	8·842	Arable.	43	14·139	Arable, &c.
10	2·857	Arable, &c.	44	12·167	Arable.
11	1·277	Rough pasture.	45	·382	Wood.
12	9·933	Arable, &c.	46	10·786	Arable.
13	16·727	Arable.	47	14·762	Arable.
14	14·968	Arable, &c.	48	·838	Houses, yards, gardens, and grass.
15	10·051	Arable, &c.			
16	12·003	Arable, rough pasture, &c.	49	20·286	Arable, &c.
			50	11·177	Arable.
17	2·014	Wood.	51	2·175	Rough pasture and whins.
18	1·545	Marsh.			
19	48·795	Arable, rough pasture, &c.	52	18·429	Arable.
			53	27·159	Arable, &c.
20	6·262	Arable, &c.	54	15·616	Arable.
21	10·272	Arable.	55	14·824	Arable.
22	13·672	Arable, &c.	56	16·593	Arable.
23	13·307	Arable, &c.	57	2·887	Public road.
24	21·084	Arable, &c.	58	11·248	Arable.
25	·274	House, yard, garden, and road.	59	1·393	Houses, yards, garden, wood, arable, road, &c.
26	19·465	Arable, rough pasture, &c.			
			60	14·213	Arable.
27	·061	House and garden.	61	15·240	Arable.
28	7·663	Arable, &c.	62	5·229	Arable.
29	22·469	Arable, &c.	63	13·245	Arable.
30	22·279	Arable.	64	1·707	Houses, yards, garden, wood, arable, and roads.
31	6·510	Arable.			
32	23·375	Arable, rough pasture, &c.	65	7·537	Arable.
			66	10·597	Arable.
33	18·969	Arable, &c.	67	3·839	Arable.
34	15·170	Arable, &c.			

No. on Plan.	Area in Acres.	Remarks.	No. on Plan.	Area in Acres.	Remarks.
68	10·715	Rough pasture.	116	·467	Houses, garden, arable, &c.
69	·653	Peat road.	117	13·810	Arable.
70	12·161	Arable, roads, &c.	118	3·986	Arable.
71	8·155	Arable.	119	2·721	Arable, rough pasture, &c.
72	4·013	Arable.	120	13·801	Arable, &c.
73	2·527	Arable, &c.	121	12·385	Arable, &c.
74	·972	Rough pasture.	122	16·857	Arable, &c.
75	14·037	Arable, &c.	123	13·906	Arable, rough pasture, &c.
76	1·380	Public road.	124	4·234	Rough pasture, whins, &c.
77	19·807	Arable.	125	1·652	Rough pasture and whins.
78	1·526	Wood, whins, &c.	126	27·187	Arable, &c.
79	14·558	Arable.	127	8·109	Arable.
80	19·065	Arable.	128	12·925	Arable.
81	14·477	Arable.	129	1·486	Rough pasture and trees.
82	6·615	Arable.	130	10·385	Arable, &c.
83	6·809	Arable.	131	22·038	Arable.
84	11·506	Arable.	132	·358	Road.
85	25·341	Arable.	133	8·258	Arable, &c.
86	7·023	Arable.	134	2·024	Houses, yards, garden, rough pasture, &c.
87	3·934	Rough pasture, road, streams, &c.	135	·241	Dam.
88	3·553	Public road.	136	3·936	Arable.
89	·207	Dam.	137	·402	Whins and road.
90	·071	House and garden.	138	1·157	Wood.
91	1·591	Houses, yards, garden, arable, &c.	139	·262	Whins, &c.
92	·109	Dam.	140	12·947	Wood.
93	11·031	Arable, &c.	141	17·006	Arable.
94	·658	Arable.	142	8·490	Rough pasture, whins, and road.
95	·221	Garden.	143	6·591	Arable.
96	·332	Arable.	144	5·604	Arable, &c.
97	1·083	Houses, yards, and road.	145	·386	Houses, yards, and gardens.
98	16·005	Arable.	146	10·305	Arable.
99	15·407	Arable.	147	23·059	Arable, &c.
100	13·481	Arable.	148	17·658	Arable.
101	13·330	Arable.	149	17·096	Arable, &c.
102	16·101	Arable, &c.	150	10·301	Arable.
103	5·939	Arable, &c.	151	·687	Houses, yards, and gardens.
104	2·149	Houses, yards, gardens, wood, &c.	152	3·777	Rough pasture.
105	3·309	Arable and pond.	153	13·464	Arable.
106	12·937	Arable, &c.	154	·217	Grass and stream.
107	4·454	Arable, &c.	155	25·435	Arable.
108	26·695	Arable, &c.	156	9·956	Arable, &c.
109	23·507	Arable.			
110	9·939	Arable.			
111	17·645	Arable.			
112	15·365	Arable.			
113	12·996	Arable.			
114	16·196	Arable.			
115	10·955	Arable.			

No. on Plan.	Area in Acres.	Remarks.
157	·175	Rough pasture, &c.
158	17·059	Arable.
159	3·487	Arable.
160	8·784	Arable, &c.
161	18·466	Arable.
162	13·079	Arable.
163	14·356	Arable.
164	·474	Road.
165	12·297	Arable.
166	9·193	Arable.
167	·362	Rough pasture and road.
168	2·096	Houses, yards, garden, and grass.
169	·713	Pond.
170	1·836	Wood, rough pasture, &c.
171	·394	Rough pasture and stream.
172	9·081	Arable, &c.
173	·154	Arable.
174	1·975	Arable, &c.
175	9·561	Arable.
176	4·018	Arable.
177	·114	Garden and rough pasture.
178	4·749	Arable, rough pasture, &c.
179	3·424	Arable and rough pasture.
180	5·969	Arable, &c.
181	1·080	Houses, yards, grass, and road.
182	34·528	Arable, &c.
183	2·770	Public road.
184	7·768	Arable, &c.
185	6·115	Arable.
186	14·257	Arable, &c.
187	1·690	Houses, yards, rough pasture, pond, road, &c.
188	·801	Wood, rough pastnre, &c.
189	·429	Pond.
190	·247	Rough pasture.
191	1·427	Rough pasture and ruins.
192	1·739	Houses, yards, gardens, grass, &c.
193	1·417	Houses, yards, garden, grass, wood, &c.
194	7·803	Arable, &c.
195	·224	Gardens.
196	3·517	Rough pasture, arable, &c.
197	12·639	Arable.
198	14·238	Arable.
199	11·487	Arable.
200	11·902	Arable.
201	5·867	Arable.
202	5·808	Arable.
203	1·649	Arable.
204	2·808	Arable.
205	·276	Houses and garden.
206	1·156	Houses, yards, garden, and road.
207	13·739	Arable.
208	3·103	Public road.
209	17·837	Arable.
210	8·573	Arable.
211	11·631	Arable.
212	1·582	Arable.
213	1·726	Arable.
214	11·823	Arable.
215	6·926	Arable.
216	3·781	Arable.
217	2·364	Houses, yards, garden, arable, &c.
218	·229	Pond.
219	13·727	Arable.
220	6·308	Arable.
221	9·773	Arable, &c.
222	7·080	County road.
223	11·229	Arable.
224	12·525	Arable.
225	10·311	Arable.
226	14·908	Arable.
227	·774	Wood.
228	15·760	Arable.
229	·829	Wood, &c.
230	·519	Pond.
231	5·950	Houses, yards, garden, arable, grass, roads, &c.
232	10·474	Arable.
233	11·724	Arable.
234	12·736	Arable.
235	4·192	Arable.
236	·413	Arable and houses.
237	10·322	Arable.
238	·350	Houses, yards, and gardens.
239	14·217	Arable.
240	18·168	Arable, &c.

No. on Plan.	Area in Acres.	Remarks.	No. on Plan.	Area in Acres.	Remarks.
241	4·388	Arable.	285	·660	Road.
242	·505	Houses, yards, and garden.	286	5·656	Arable.
			287	5·932	Arable.
243	·278	Pond.	288	43·067	Arable.
244	4·441	Arable, &c.	289	21·781	Arable.
245	13·506	Arable.	290	5·882	Arable.
246	8·581	Arable.	291	4·034	Arable.
247	15·939	Arable.	292	15·637	Arable.
248	9·311	Arable.	293	16·819	Arable.
249	1·635	Houses, yards, garden, and grass.	294	·289	Pond.
			295	1·601	Arable.
250	·928	Rough pasture and trees.	296	11·445	Arable.
			297	2·108	Houses, yards, garden, rough pasture, and road.
251	1·530	Houses, garden, and rough pasture.			
252	·381	Dam.	298	27·512	Arable, &c.
253	30·279	Arable.	299	12·745	Arable, &c.
254	4·974	Arable.	300	18·964	Arable, &c.
255	·129	Garden.	301	12·517	Arable.
256	1·126	Rough pasture, stream, and slope.	302	22·531	Arable.
			303	27·468	Moss, whins, arable, &c.
257	2·906	Houses, gardens, and market stance.	304	1·525	Houses, yards, garden, arable, &c.
258	·906	Arable.			
259	·972	Occupation road.	305	·506	Pond.
260	2·655	Arable.	306	60·977	Arable, &c.
261	·090	Garden.	307	25·276	Arable, &c.
262	7·005	Arable, &c.	308	1·156	Houses, yards, garden, grass, and road.
263	·977	Arable.			
264	6·514	Arable.	309	13·397	Arable.
265	54·603	Arable, &c.	310	12·740	Arable, &c.
266	18·616	Arable, &c.	311	16·376	Arable.
267	19·843	Arable.	312	·927	Moss.
268	11·566	Arable.	313	15·602	Arable.
269	2·448	Houses, yards, gardens, wood, waste, and road.	314	26·401	Arable, &c.
			315	6·664	Arable, moss, &c.
			316	4·793	Moss.
270	22·005	Arable, &c.	317	11·310	Arable.
271	21·740	Arable.	318	22·357	Arable, &c.
272	5·592	Arable.	319	·434	Houses, yards, and garden.
273	11·713	Arable.			
274	6·345	Arable.	320	9·214	Arable, &c.
275	16·563	Arable, &c.	321	9·498	Arable.
276	25·017	Arable.	322	10·809	Moss, &c.
277	12·815	Arable.	323	19·357	Arable.
278	3·896	Arable, &c.	324	2·956	Houses, yards, gardens, roads, &c.
279	13·652	Arable, &c.			
280	13·282	Arable, &c.	325	4·189	Arable, &c.
281	25·941	Arable, &c.	326	3·634	Arable.
282	15·729	Arable.	327	·725	Road.
283	15·690	Arable.	328	5·228	Arable.
284	15·177	Arable.	329	4·605	Arable.

No. on Plan.	Area in Acres.	Remarks.
330	5·452	Arable.
331	12·300	Arable, &c.
331a	4·937	Arable.
332	85·769	Arable, rough pasture, whins, &c.
333	14·551	Arable, &c.
334	·425	Houses, yards, garden, and arable.
335	3·251	Arable, &c.
336	3·566	Arable, &c.
337	·121	Garden and rough pasture.
338	·248	Rough pasture.
339	3·734	Arable and rough pasture.
340	14·507	Arable.
341	7·156	Arable.
342	9·138	Arable.
343	2·785	Rough pasture, whins, &c.
344	6·389	Arable, &c.
345	4·277	Arable, &c.
346	7·760	Arable, &c.
347	8·918	Arable.
348	·878	Road.
349	8·369	Arable.
350	6·935	Arable, &c.
351	6·977	Arable, &c.
352	8·748	Arable.
353	4·929	Arable.
354	11·066	Arable, &c.
355	2·183	Houses, yards, garden, arable, & roads.
356	1·391	Arable.
357	4·554	Arable.
358	13·765	Arable, &c.
359	24·602	Arable, rough pasture, &c.
360	15·331	Arable, &c.
361	·145	Houses, yard, and garden.
362	12·025	Rough pasture, &c.
363	·403	Houses, yard, and garden.
364	4·042	Arable.
365	103·308	Arable, rough pasture, &c.
366	3·120	Public road.
367	·066	Pool.
368	4·279	Arable.
369	6·121	Arable and rough pasture.
370	4·717	Arable, &c.
371	2·544	Arable.
372	1·464	Houses, yards, gardens, pasture, and dam.
373	3·184	Arable.
374	3·487	Arable, &c.
375	·212	Houses, yard, and garden.
376	6·440	Arable.
377	·481	Houses, yard, garden, and arable.
378	10·202	Arable, &c.
379	6·884	Arable, &c.
380	5·946	Arable.
381	1·459	Houses, gardens, pasture, &c.
382	1·016	Houses, yards, garden, and pasture.
383	26·853	Arable, &c.
384	68·771	Arable, &c.
385	2·697	Arable.
386	11·983	Arable, &c.
387	35·032	Arable, &c.
388	13·916	Arable, &c.
389	31·950	Arable, &c.
390	14·275	Arable.
391	14·743	Arable, &c.
392	4·688	Arable, &c.
393	1·196	House, stackyard, and rough pasture.
394	·490	Dam.
395	18·892	Arable, &c.
396	14·529	Arable, &c.
397	1·081	Arable, &c.
398	5·165	Arable, &c.
399	19·617	Arable.
400	1·583	Rough pasture, road, and stream.
401	2·383	Arable.
402	9·516	Arable, &c.
403	1·519	Houses, yards, garden, pasture, and road.
404	·149	Pond.
405	10·260	Rough pasture, whins, &c.
406	13·825	Arable.
407	7·942	Arable.
408	16·968	Arable.
409	·979	Occupation road.
410	·095	Garden.

No. on Plan.	Area in Acres.	Remarks.
411	·313	Houses, yards, and road.
412	·175	Houses, yard, garden, and road.
413	80·531	Wood.
414	·100	House, yard, and garden.
415	·270	Dams.
416	·807	Pasture.
417	·464	Pond.
418	·163	Dam.
419	1·265	Garden.
420	·682	Arable.
421	10·858	Arable.
422	14·300	Arable.
423	6·227	Arable.
424	6·612	Arable.
425	·832	Houses, yards, garden, and rough pasture.
426	·736	Arable.
427	3·138	Wood.
428	60·720	Arable.
429	9·894	County road.
430	13·056	Arable.
431	·045	Garden.
432	18·943	Arable, &c.
433	2·813	Houses, yards, wood, arable, &c.
434	·553	Garden, wood, and grass.
435	14·260	Arable.
436	13·523	Arable.
437	·302	Wood.
438	16·123	Arable.
439	·298	Houses, yards, and gardens.
440	10·161	Wood, &c.
441	14·210	Arable.
442	10·860	Arable.
443	·560	Arable.
444	1·711	Wood, &c.
445	·347	Wood and grass.
446	·062	Wood (island).
447	10·972	Ornamental pasture, house, trees, &c.
448	·119	Houses and yard.
449	7·811	Arable.
450	8·684	Arable.
451	1·947	Arable.
452	1·934	Arable.
453	1·287	Arable.
454	1·428	Arable.
454a	1·185	Arable.
455	·173	Houses, yards, and garden.
456	·212	Wood.
457	·137	Houses, yard, and garden.
458	·351	Pond.
459	1·925	Pond.
460	·932	Wood, &c.
461	10·770	Rough pasture, &c.
462	·084	Dam.
463	1·104	Wood, &c.
464	6·758	Arable.
465	11·024	Arable.
465a	·082	Dam.
466	·615	Houses, yards, and garden.
487	34·457	Wood, &c.
468	21·752	Arable, &c.
469	1·579	Road, &c.
470	2·019	Wood, &c.
471	1·109	Wood, gardens, and road.
472	·187	Wood.
473	14·109	Arable, &c.
474	10·268	Arable and rough pasture.
475	·321	Pond.
476	·638	Houses, yard, grass, and waste.
477	·322	Pond.
478	2·668	Public road.
479	2·651	Houses, yards, gardens, arable, road, &c.
480	5·215	Arable.
481	·146	Garden.
482	9·537	Arable.
483	9·739	Arable.
484	27·606	Arable and rough pasture.
485	12·239	Arable, &c.
486	4·267	Arable.
487	14·329	Arable, &c.
488	749·658	Rough pasture, roads, streams, &c.
489	12·287	Arable.
490	24·678	Rough pasture.
491	183·959	Wood, road, streams, &c.
492	·071	Pool.

No. on Plan.	Area in Acres.	Remarks.	No. on Plan.	Area in Acres.	Remarks.
493	·123	Pool.		RECAPITULATION.	
494	265·377	Arable, rough pasture, &c.		5674·923	Land.
				36·455	Public roads.
	5720·610			9·232	Water.
				5720·610	Total area of the Parish of Clatt, in the County of Aberdeen.

INDEX TO PLACES

IN THE

PARISH OF CLATT.

COUNTY OF ABERDEEN.

Name of Place.	No. of Sheet.		Descriptive Remarks.
	6-inch scale.	25·344-inch scale.	
Auchline Moss - -	XLIII.	11	
Auchindellan - -	,,	,,	A farmsteading.
Blairindenny - -	,,	1	A farmsteading.
Bogend - - -	,,	6	A farmsteading.
Boghead - - -	,,	,,	A farmsteading.
Bridge of Kearn - -	,,	9	
Braeside - -	,,	,,	A farmsteading.
Bankhead - - - -	,,	10	A farmsteading.
Blairduff - - -	,,	,,	A farmsteading.
Broadmire - - -	,,	14	A farmsteading.
Church - - -	,,	10	
Calsie - - -	,,	,,	Two cottages.
Croftend - - -	,,	11	A farmsteading.
Craignook - -	,,	14	A few cottages.
Craignook Wood - -	,,	,,	
Correen Hills - -	LII.	2	
Dikenook - - -	XLIII.	13	A farmsteading.
Easter Auchmenzie - -	,,	10	A farmsteading.
Ford - - - - -	,,	15	A farmsteading.
Gartnach Hill - -	,,	10	
Gordonstown - -	,,	14	A village.
Hillhead - - -	,,	10	A farmsteading.
Headhouse - - - -	,,	,,	A farmsteading.
Hardgate - - -	,,	,,	A. village.
Hill of Millmeddan - -	LII.	2	
King's Hillock - -	XLIII.	6	
Kirktown - - -	,,	10	A village.
Knockespock House -	,,	15	
Little Tayloch - -	,,	6	A farmsteading.
Langoline - -	,,	10	A farmsteading.
Little Newton - -	,,	15	A farmsteading.
Mosshead - -	,,	,,	A farmsteading.
Moss Head - - -	,,	,,	A hillock.
Market Stance - -	,,	10	Waste ground.
Manse - - - -	,,	,,	
Meikle Auchline - -	,,	11	A farmsteading.
Mains of Tillyangus -	,,	14	A farmsteading.
Mar's Road - - -	,,	,,	
Mar Lodge - - -	,,	,,	A cottage.
Meiklenewton Hill - -	,,	15	

Name of Place.	No. of Sheet.		Descriptive Remarks
	6-inch scale.	25·344-inch scale.	
Meikle Newton - - -	XLIII.	15	A farmsteading.
Millcairn Wood - -	,,	,,	
Newton - - -	,,	10	A farmsteading.
Newbigging - -	,,	,,	A farmsteading.
Newtonhill - -	,,	15	A farmsteading.
Nethertown - -	,,	,,	A farmsteading.
Persylieu - -	,,	10	A farmsteading.
Post Office - - - -	,,	,,	
Roadside - - -	,,	,,	A residence.
Red Moss - - -	,,	11	
Redmoss-side of Croftend -	,,	,,	A farmsteading.
School - - -	,,	10	
Suie Foot - - -	,,	15	A few cottages.
Suie Wood - -	LII.	3	
Suie Road - -	XLIII.	15	
Tayloch - - -	,,	6	A farmsteading.
Towie - - - -	,,	,,	A farmsteading.
Tofthills - - -	,,	11	A farmsteading.
Tillyangus - - -	,,	14	A farmsteading.
Tullochleys - -	,,	,,	A farmsteading.
Water of Bogie - -	,,	1	
Wester Auchmenzie -	,,	9	A farmsteading.
White Hill - -	,,	14	
Wood of Knockespock -	LII.	2	
Wilson's Moss - -	,,	3	
Yondertown of Auchline -	XLIII.	7	A farmsteading.

LONDON:
Printed by George E. Eyre and William Spottiswoode,
Printers to the Queen's most Excellent Majesty.
For Her Majesty's Stationery Office.

ORDNANCE SURVEY OF SCOTLAND.

BOOK OF REFERENCE TO THE PLAN

OF THE

PARISH OF CLUNIE,

IN THE

COUNTY OF PERTH,

CONTAINING 11678·086 ACRES.

COLONEL SIR HENRY JAMES, R.E., F.R.S., M.R.I.A., F.G.S., &c.,

SUPERINTENDENT OF THE SURVEY.

LONDON:
PRINTED BY GEORGE E. EYRE AND WILLIAM SPOTTISWOODE,
PRINTERS TO THE QUEEN'S MOST EXCELLENT MAJESTY.
FOR HER MAJESTY'S STATIONERY OFFICE.

1866.

Price Two Shillings.

[7142—50—4/66.]

ORI

PARIS

LXII

Publishe

EXPLANATORY REMARKS.

The scale of the Parish Plans is the 1-2500th of the actual length on the ground, and is equal to 25·344 inches to a mile, which is very approximately equal to one square inch to one acre, the square of 1·0018 inch being equal to one acre.

The length of each sheet is 1½ miles, and the width 1 mile, the area of each sheet is therefore 960 acres.

Each enclosure has a reference number to the area which is given in this Book.

The Braces (ʃ) on the plans are to indicate that the spaces so braced are included under the same reference number.

The Altitudes in feet above the Mean Level of the Sea are written thus—31·4.

The Scale of the Plans of the County is 6 inches to a mile, and each sheet contains the same area as 16 sheets of the Parish Plans. There is therefore a double reference number to each sheet, as VI. 9., the Roman Numerals referring to the County Plans, the Arabic Figures to the Parish Plans.

The following are the characters employed on the Ordnance Plans on the Scales of 1-2500, and 6 inches to a mile :—

County Names	C	Hundreds or Wards	W
Parishes	P	Townships	T
Extra Parochial	E	Division of Townships	T

Antiquities ..... { ROMAN / Druidical or Saxon / Norman or Subsequent

The descriptions of the boundaries are shown by the following initials :—

Centre of Stream	*C.S.*	Centre of Fence	*C.F.*
Centre of Road	*C.R.*	Top of Cop	*T.C.*
Side of Stream or Drain	*S.S.* or *S.D.*	Centre of Wall	*C.W.*
Root of Hedge	*R.H.*	Defaced	*Def.*
Face of Wall	*F.W.*	Track of Stream	*T.S.*

Undefined ..... *Und.*

Where a change occurs in the boundaries, the symbol [o—o] is used to show the part at which the change takes place.

N.B.—To convert Decimal Fractions of an Acre into Roods and Perches, multiply the decimal first by 4 and then by 40, preserving the same number of decimals in the product.

Examples—

			Acres.				Acres.
			633·357				527·013
			4				4
			1·428				·052
			40				40
A.	R.	P.		A.	R.	P.	
633	1	17	17·120	527	0	2	2·080

TABLE

FOR CONVERTING DECIMAL PARTS OF AN ACRE INTO ROODS AND PERCHES

Perch.	0 Rood.	1 Rood.	2 Roods.	3 Roods.	Perch.	0Rood.	1 Rood.	2 Roods.	3 Roods.
0	·000	·250	·500	·750	21	·131	·381	·631	·881
1	·006	·256	·506	·756	22	.137	·387	·637	·887
2	·012	·262	·512	·762	23	·144	·394	·644	·894
3	·019	·269	·519	·769	24	·150	·400	·650	·900
4	·025	·275	·525	·775	25	·156	·406	·656	·906
5	·031	·281	·531	·781	26	·162	·412	·662	·912
6	·037	·287	·537	·787	27	·169	·419	·669	·919
7	·044	·294	·544	·794	28	·175	·425	·675	·925
8	·050	·300	·550	·800	29	·181	·431	·681	·931
9	·056	·306	·556	·806	30	·187	·437	·687	·937
10	·062	·312	·562	·812	31	·194	·444	·694	·944
11	·069	·319	·569	·819	32	·200	·450	·700	·950
12	·075	·325	·575	·825	33	·206	·456	·706	·956
13	·081	·331	·581	.831	34	·212	·462	·712	·962
14	·087	·337	·587	·837	35	·219	·469	·719	·969
15	·094	·344	·594	·844	36	·225	·475	·725	·975
16	·100	·350	·600	·850	37	·231	·481	·731	·981
17	·106	·356	·606	·856	38	·237	·487	·737	·987
18	·112	·362	·612	·862	39	·244	·494	·744	·994
19	.119	·369	·619	.869	40	·250	·500	·750	1·000
20	·125	·375	·625	.875					

PARISH OF CLUNIE,

IN THE

COUNTY OF PERTH.

No. on Plan.	Area in Acres.	Remarks.	No. on Plan.	Area in Acres.	Remarks.
				754·646	*Brought forward.*
1	18·225	Heathy pasture.	36	15·710	Arable.
2	·916	Arable, &c.	37	·124	Wooded island.
3	8·191	Arable, &c.	38	8·513	Wood, streams, &c.
4	·292	Private road.	39	8·916	Arable, &c.
5	·026	Arable.	40	11·481	Arable, &c.
6	1·184	Wood.	41	8·848	Arable.
7	5·817	Arable, &c.	42	11·311	Wood, streams, &c.
8	3·514	Arable, &c.	43	·157	Garden.
9	3·919	Arable, &c.	44	·470	Wood.
10	·255	Houses, yards, and garden.	45	·050	House, &c.
			46	·132	Arable, &c.
11	·244	Wood, &c.	47	3·626	Buckny Burn.
12	6·609	Arable, &c.	48	·798	Wood and arable.
13	4·583	Arable, &c.	49	1·575	Rough pasture, &c.
14	17·756	Wood, &c.	50	12·359	Wood.
15	17·718	Rough pasture, brushwood, &c.	51	·788	Houses, gardens, &c.
			52	·542	Houses, yards, and gardens.
16	3·432	Arable, rough pasture, &c.	53	1·621	Arable.
17	2·528	Arable, &c.	54	8·777	Arable, &c.
18	·912	Arable, &c.	55	1·172	Private road.
19	1·935	Arable, &c.	56	11·799	Arable, &c.
20	4·672	Arable and rough pasture.	57	8·162	Arable.
			58	8·049	Arable, &c.
21	49·571	Rocky heathy pasture.	59	1·997	Houses, yards, gardens, &c.
22	14·824	Wood.			
23	1·463	Wood.	60	10·782	Rough pasture, house, &c.
24	1·215	Rough pasture.			
25	3·500	Arable.	61	6·221	Arable and rough pasture.
26	2·893	Arable.			
27	50·065	Wood.	62	5·015	Arable.
28	9·362	Arable.	63	2·326	Arable, &c.
29	·412	Wood.	64	2·424	Arable.
30	·811	Houses, yards, garden, and road.	65	1·801	Arable.
			66	4·271	Arable, &c.
31	2·291	Arable.	67	3·014	Arable.
32	·713	Wood.	68	1·131	Arable.
33	34·818	Rough pasture, moss, &c.	69	1·958	Arable.
			70	2·983	Arable.
34	450·737	Rocky heathy pasture, &c.	71	3·919	Rough pasture, furze, &c.
35	29·243	Arable.	72	4·100	Rough pasture, &c.
	754·646	*Carried forward.*		931·568	*Carried forward.*

No. on Plan.	Area in Acres.	Remarks.
	931·568	*Brought forward.*
73	3·736	Arable.
74	4·546	Arable and rough pasture.
75	5·615	Arable, rough pasture, &c.
76	1·113	Rough pasture.
77	6·758	Arable and rough pasture.
78	5·889	Arable, &c.
79	1·083	Brushwood.
80	24·685	Wood, old quarry, &c.
81	42·379	Arable.
82	1·367	Arable and wood.
83	39·662	Arable, &c.
84	·750	Arable.
85	26·775	Arable, rough pasture, brushwood, &c.
86	1·134	Private road.
87	13·826	Arable, &c.
88	15·052	Arable.
89	9·679	Arable.
90	4·049	Arable.
91	4·377	Houses, yards, gardens, &c.
92	2·631	Arable, &c.
93	2·048	Arable, &c.
94	19·006	Arable, &c.
95	1·409	Wood.
96	10·783	Rough pasture, &c.
97	·315	Rough pasture.
98	4·530	Arable, rough pasture, &c.
99	2·570	Arable, rough pasture, &c.
100	3·475	Arable, &c.
101	4·509	Arable, &c.
102	1·055	Houses, yards, garden, &c.
103	3·917	Arable.
104	3·413	Arable.
105	17·732	Rough pasture, &c.
106	6·228	Arable.
107	3·082	Arable, rough pasture, &c.
108	14·088	Rough pasture, &c.
109	44·339	Rough pasture, furze, &c.
110	21·079	Arable.
111	29·509	Arable, &c.
	1339·761	*Carried forward.*

No. on Plan.	Area in Acres.	Remarks.
	1339·761	*Brought forward.*
112	·450	Rough pasture.
113	·522	Wood, &c.
114	50·072	Wood.
115	26·283	Arable.
116	11·468	Rough pasture, &c.
117	52·754	Arable.
118	19·399	Arable, &c.
119	24·295	Rough pasture, ruins, furze, &c.
120	13·404	Arable.
121	1·589	Arable.
122	·866	Houses, gardens, &c.
123	2·426	Arable.
124	1·334	Rough pasture, &c.
125	·851	Houses, yards, gardens, &c.
126	25·175	Rough pasture, &c.
126a	·559	Private road.
127	11·830	Arable, ruin, garden, rough pasture, &c.
128	·347	Houses and garden.
129	·368	Private road, &c.
130	5·621	Arable, &c.
131	·329	Houses, yard, and gardens.
132	·367	House, gardens, &c.
133	14·859	Arable, &c.
134	·520	Private road.
135	·403	Wood.
136	1·963	Wood.
137	31·564	Arable, &c.
138	39·188	Arable, &c.
139	5·799	Arable, &c.
140	3·564	Rough pasture, wood, &c.
141	5·943	Lunan Burn.
142	2·909	Wood, &c.
143	9·487	Arable, &c.
144	8·300	Arable, &c.
145	·708	Wood, &c.
146	·923	Houses, gardens, &c.
147	3·106	Wood, quarry, rough pasture, &c.
148	5·003	Arable, &c.
149	2·410	Arable.
150	4·753	Arable.
151	·129	Pond.
152	13·543	Wood, saw mill, old quarry, &c.
	1745·144	*Carried forward.*

No. on Plan.	Area in Acres.	Remarks.
	1745·144	*Brought forward.*
153	13·593	Arablo and rough pasture.
154	29·455	Rough pasture, &c.
155	11·729	Rough pasture, &c.
156	38·145	Rough pasture, wood, &c.
157	27·608	Wood, streams, &c.
158	·170	Pond.
159	2·468	Arable.
160	·847	Rough pasture, &c.
161	2·623	Arable.
162	·370	Houses, yards, and garden.
163	1·087	Rough pasture, house, &c.
164	·518	Rough pasture, &c
165	·328	Wood.
166	·250	House, garden, &c.
167	4·578	Arable, &c.
168	·248	Houses and yards.
169	5·450	Arable.
170	1·703	Houses, yards, gardens, &c.
171	7·883	Arable.
172	1·646	Arable.
173	10·499	Arable.
174	13·775	Statute labor road.
175	14·699	Arable.
176	·680	Houses, yards, gardens, &c.
177	3·014	Arable, &c.
178	3·293	Arable.
179	·431	Wood, old quarry, &c.
180	4·133	Arable, sand pit, &c.
181	6·479	Arable, &c.
182	1·322	Arable.
183	3·852	Arable.
184	·198	Stones.
185	5·111	Arable, &c.
186	2·762	Arable.
187	1·147	Houses, garden, rough pasture, &c.
188	17·375	Arable, &c.
189	11·750	Arable, &c.
190	·462	Private road.
191	8·468	Arable and rough pasture.
192	2·323	Wood, &c.
193	7·486	Arable.
	2015·102	*Carried forward.*

No. on Plan.	Area in Acres.	Remarks.
	2015·102	*Brought forward.*
194	8·053	Arable and rough pasture.
195	9·617	Arable, &c.
196	7·582	Arable and rough pasture.
197	2·237	Rough pasture.
198	5·453	Arable.
199	4·212	Arable.
200	4·019	Arable.
201	4·237	Arable.
202	16·039	Wood, &c.
203	7·286	Arable.
204	10·320	Arable.
205	3·413	Wood, &c.
206	15·849	Arable, pond, &c.
207	·505	Private road.
208	6·718	Arable.
209	2·460	Arable.
210	5·848	Arable.
211	5·826	Arable, &c.
212	·095	House, yard, &c.
213	1·735	Arable, &c.
214	·392	Houses, yard, garden, &c.
215	4·754	Statute labor road.
216	3·803	Arable, &c.
217	60·494	Arable, rough pasture, &c.
218	12·384	Arable.
219	10·959	Arable.
220	38·495	Arable, &c.
221	·562	Houses, yards, garden, &c.
222	11·192	Arable.
223	3·610	Arable.
224	·925	Houses, yard, garden, &c.
225	1·752	Arable, &c.
226	26·453	Arable.
227	1·429	Private road.
228	16·062	Arable.
229	14·898	Arable, &c.
230	16·274	Arable, &c.
231	10·715	Arable.
232	12·021	Arable.
233	1·589	Occupation road.
234	·306	Arable.
235	·151	Private road.
236	·437	Wood.
	2386·263	*Carried forward.*

No. on Plan.	Area in Acres.	Remarks.	No. on Plan.	Area in Acres.	Remarks.
	2386·263	*Brought forward.*		2815·042	*Brought forward.*
237	·501	Wood.	280	7·600	Quarry, rough pasture, &c.
238	13·116	Arable.			
239	3·404	Arable, &c.	281	17·487	Arable, old quarry, &c.
240	·147	Pond.			
241	1·681	Houses, yards, garden, &c.	282	·625	Houses, yard, garden, &c.
242	14·558	Arable, &c.	283	2·040	Arable, &c.
243	16·206	Arable, &c.	284	17·876	Arable.
244	11·863	Arable.	285	8·725	Arable, &c.
245	14·476	Arable.	286	·079	Garden, &c.
246	21·748	Arable.	287	45·625	Arable, ruin, &c.
247	14·282	Arable.	288	12·723	Arable, &c.
248	·948	Public road.	289	·685	Houses, yard, garden, &c.
249	41·083	Arable, &c.			
250	8·515	Arable.	290	13·288	Arable, &c.
251	1·952	Arable.	291	·229	Houses, garden, &c.
252	8·459	Arable, &c.	292	·167	Wood.
253	·280	Arable, &c.	293	14·717	Arable.
254	18·680	Arable.	294	9·615	Arable.
255	·823	Rough pasture.	295	8·773	Arable, &c.
256	7·372	Arable, &c.	296	20·308	Wood.
257	·494	Wood.	297	8·517	Arable, &c.
258	14·146	Arable, &c.	298	1·481	Wood.
259	16·823	Arable.	299	3·574	Statute labor road.
260	12·217	Arable.	300	17·739	Arable, rough pasture, &c.
261	3·279	Wood.			
261a	1·010	Wood.	301	·806	Houses, yards, garden, &c.
262	21·118	Arable.			
263	·177	Rough pasture.	302	13·632	Arable, wood, &c.
264	21·126	Arable, rough pasture, &c.	303	3·481	Arable, &c.
			304	1·471	Arable.
265	·796	Wood, &c.	305	·164	Pond.
266	·812	Arable, wood, &c.	306	1·123	Houses, garden, corn mill, road, &c.
267	2·110	Public road.			
268	·110	Wood.	307	·885	Orchard.
269	·010	Private road.	308	19·482	Arable, &c.
270	·103	Wood.	309	13·756	Arable.
271	2·318	Arable.	310	26·991	Arable, quarry, &c.
272	36·464	Rough pasture and wood.	311	17·641	Arable and rough pasture.
273	29·427	Wood, pond, &c.	312	·313	House, yard, garden, &c.
274	13·924	Rough pasture, &c.			
275	18·644	Wood.	313	8·492	Arable, &c.
276	2·349	Occupation road.	314	16·502	Arable, &c.
277	·282	Houses, yard, garden, &c.	315	27·562	Arable, &c.
			316	·326	Houses, yard, garden, &c.
278	24·646	Arable, &c.			
279	6·300	Arable.	317	·874	Arable, &c.
	2815·042	*Carried forward.*		3180·416	*Carried forward.*

No. on Plan.	Area in Acres.	Remarks.
	3180·416	*Brought forward.*
318	1·256	Houses, yards, gardens, &c.
319	·313	Private road.
320	·798	Rough pasture, &c.
321	·418	House and garden.
322	·396	Houses, yard, and gardens.
323	1·399	Arable.
324	·186	House, garden, and road.
325	3·014	Wood.
326	20·412	Arable, &c.
327	1·749	Houses, garden, corn mill, road, &c.
328	22·351	Arable, &c.
329	7·737	Arable, &c.
330	2·041	Wood, &c.
331	9·492	Arable.
332	·600	Wood.
333	·052	House, garden, &c.
334	1·673	Houses, yards, gardens, &c.
335	2·298	Wood.
336	9·280	Arable, &c.
337	5·353	Arable.
338	9·859	Arable, &c.
339	13·938	Arable, &c.
340	10·021	Arable, &c.
341	3·082	Arable, &c.
342	34·516	Arable, &c.
343	·956	Wood.
344	1·296	Houses, yard, garden, road, &c.
345	2·505	Statute labor road.
346	18·342	Arable, wood, &c.
347	3·971	Statute labor road.
348	14·701	Arable.
349	18·298	Arable, &c.
350	·150	Pond.
351	1·651	House, garden, &c.
352	1·364	Wood and gravel pit.
353	20·378	Arable, &c.
354	·220	Wood.
355	·145	House, garden, &c.
356	·510	House, garden, &c.
357	10·088	Arable.
358	·718	Wood.
359	·428	House, garden, road, &c.
	3438·371	*Carried forward.*

No. on Plan.	Area in Acres.	Remarks.
	3438·371	*Brought forward.*
360	8·572	Arable, &c.
361	9·969	Arable, &c.
362	1·079	Houses, yard, garden, &c.
363	8·981	Arable, &c.
364	4·580	Arable, &c.
365	·568	Arable, &c.
366	2·134	Houses, yard, road, &c.
367	7·569	Arable, &c.
368	1·220	Wood, &c.
369	1·002	Wood, &c.
370	18·590	Arable, &c.
371	6·144	Arable, &c.
372	·616	Wood.
373	·200	Curling pond.
374	3·863	Wood, &c.
375	·900	Wood, &c.
376	5·846	Arable, embankment, &c.
377	·837	Public road.
378	1·116	Houses, garden, church, graveyard, &c.
379	11·576	Arable, &c.
380	2·617	Arable, &c.
381	·328	Houses, yard, garden, &c.
382	·522	Houses, yard, garden, &c.
383	7·423	Arable.
384	·036	Arable.
385	1·140	Wood, &c.
386	·630	Wood, &c.
387	4·983	Arable, &c.
388	1·317	Arable, &c.
389	·310	Private road, &c.
390	1·442	Houses, gardens, &c.
391	·462	Arable, house, &c.
392	135·109	Loch of Clunie.
393	·434	Wood, &c.
394	4·175	Arable, &c.
395	4·377	Wood, &c.
396	·139	House, garden, &c.
397	2·522	Wood, &c.
398	·551	Wood, &c.
399	2·016	Arable, &c.
400	23·240	Wood, &c.
401	15·124	Arable, &c.
402	9·601	Arable.
	3752·231	*Carried forward.*

No. on Plan.	Area in Acres.	Remarks.
	3752·231	*Brought forward.*
403	23·074	Arable and quarry.
404	4·792	Wood.
405	8·869	Arable.
406	·239	Private road.
407	10·389	Arable.
408	20·187	Arable, &c.
409	31·757	Arable, old quarries, &c.
410	·860	Wood.
411	·877	Houses, yard, garden, &c.
412	24·631	Arable, &c.
413	·617	Wood.
414	1·356	Wood.
415	·111	Rough pasture.
416	·030	Statute labor road.
417	1·565	Arable, &c.
418	·618	House, garden, wood, &c.
419	16·746	Arable, &c.
420	9·956	Lunan Burn.
421	·399	House, yard, garden, &c.
422	·544	Private road.
423	32·791	Arable.
424	17·417	Arable.
425	32·582	Arable, &c.
426	1·278	Houses, yard, garden, &c.
427	·285	Private road.
428	14·066	Arable.
429	22·896	Arable.
430	16·896	Arable.
431	1·256	Wood, &c.
432	1·049	Rough pasture.
433	·408	Houses, yard, garden, &c.
434	9·813	Arable.
435	·256	Houses, garden, &c.
436	·642	Wood, &c.
437	·712	Wood.
438	·016	Private road.
439	·183	Wood.
440	46·339	Arable, marsh, &c.
441	·865	Houses, cornmill, yard, gardens, &c.
442	·599	Rough pasture.
443	·930	Rough pasture, &c.
	4111·127	*Carried forward.*

No. on Plan.	Area in Acres.	Remarks.
	4111·127	*Brought forward.*
444	7·208	Arable, rough pasture, &c.
445	·285	Statute labor road.
446	·438	Wood, &c.
447	5·788	Arable, &c.
448	19·229	Arable.
448a	·261	Houses, yard, and gardens.
449	·173	Private road.
450	1·242	Houses, yard, garden, &c.
451	80·786	Arable, &c.
452	101·883	Wood, &c.
453	2·574	Statute labor road.
454	10·104	Wood, &c.
455	·214	Statute labor road.
456	4·183	Wood, &c.
457	·124	Private road.
458	·319	Wood.
459	·057	Arable.
460	·609	Houses, yard, garden, &c.
461	59·855	Arable, rough pasture, &c.
462	13·621	Rough pasture and furze.
463	8·016	Arable.
464	14·910	Arable.
465	·334	House, garden, &c.
466	11·507	Arable, &c.
467	14·858	Arable, &c.
468	4·482	Arable, &c.
469	6·169	Wood.
470	·933	House, garden, rough pasture, &c.
471	85·152	Arable, &c.
472	13·223	Arable, &c.
473	·733	House, yard, garden, &c.
474	18·974	Arable.
475	·266	House, yard, garden, &c.
476	28·873	Arable.
477	·058	Arable.
478	·024	Arable.
	4628·592	Area of the numbered portion of the Parish of Clunie.

UNNUMBERED PART OF THE PARISH.

(On Six-inch scale only.)

Acres.	
131·863	Loch Benachally.
2·193	Water.
5452·677	Moorland, &c.
5586·733	Area of the unnumbered part of the Parish.
4628·592	Area numbered.
10215·325	Area of the whole of the body of the Parish of Clunie.

RECAPITULATION.

9890·098	Land.
35·577	Public roads.
289·650	Water.
10215·325	Area of the Parish of Clunie, exclusive of the detached portions.

PARISH OF CLUNIE (Detached, No. 1).

Separated from the main body of the Parish by part of the Parish of Caputh.

No. on Plan.	Area in Acres.	Remarks.	No. on Plan.	Area in Acres.	Remarks.
				366·881	*Brought forward.*
1	·121	House and garden.	40	·608	Occupation road.
2	6·652	Arable.	41	·701	Wood.
3	26·068	Arable.	42	1·207	Arable.
4	9·230	Arable.	43	1·349	Homestead, garden, &c.
5	·233	Occupation road.	44	·424	Pasture.
6	4·339	Parish road.	45	3·518	Arable.
7	13·977	Arable.	46	64·694	Arable.
8	5·166	Arable.	47	·135	Occupation road.
9	·513	Houses, gardens, &c.	48	1·234	Arable.
10	·284	Homestead, &c.	49	2·469	Lunan Burn (half of).
11	16·170	Arable.	50	·109	House and garden.
12	1·086	Wood.	51	·188	Occupation road.
13	17·619	Arable.	52	5·249	Wood.
14	1·446	Rough pasture, &c.	53	57·264	Arable, &c.
15	1·627	Loch of Drumellie or Marlec Loch.	54	6·272	Arable.
			55	·209	Occupation road.
16	15·781	Arable.	56	1·345	Houses, orchard, &c.
17	·184	Occupation road.	57	10·397	Arable.
18	22·784	Arable.	58	·509	Occupation road.
19	·322	Occupation road.	59	7·982	Arable.
20	13·089	Arable.	60	13·049	Arable.
21	·156	Marsh.	61	·284	House and garden.
22	·617	Arable.	62	85·637	Arable.
23	·415	Houses, garden, &c.	63	·501	Whins.
24	1·294	Arable.	64	6·720	Arable.
25	·027	Rough pasture (island, part of).	65	18·827	Arable.
			66	13·195	Arable.
26	27·808	Arable.	67	·330	Arable.
27	16·844	Arable.	68	1·168	Houses, gardens, &c.
28	3·113	Arable.	69	·255	Old quarry.
29	4·257	Wood.	70	8·289	Arable.
30	39·887	Arable.	71	14·051	Arable.
31	40·322	Arable.	72	5·620	Arable.
32	·150	Dam.	73	12·795	Arable.
33	·587	Rough pasture.	74	35·101	Arable.
34	·375	Woods.	75	36·562	Arable.
35	1·884	Homestead, garden, &c.	76	7·502	Arable.
36	33·113	Arable.	77	·240	Occupation road.
37	17·671	Arable.	78	·882	Homestead, garden, &c.
38	2·586	Parish road.	79	5·740	Arable.
39	19·084	Arable.	80	13·173	Arable.
	366·881	*Carried forward.*		812·665	

RECAPITULATION.

Acres.	
801·494	Land.
6·925	Public roads.
4·246	Water.
812·665	Area of the Parish of Clunie (Detached, No. 1).

PARISH OF CLUNIE (Detached, No. 2).

Separated from the main body of the Parish by part of the Parish of Caputh.

No. on Plan.	Area in Acres.	Remarks.	No. on Plan.	Area in Acres.	Remarks.
				358·366	*Brought forward.*
1	1·237	Wood.	36	4·393	Arable.
2	21·472	Arable and rough pasture.	37	14·802	Arable and road.
			38	12·173	Arable.
3	1·946	Wood.	39	18·099	Arable.
4	·239	Houses, gardens, &c.	40	·669	Houses, garden, and arable.
5	·098	Private road.			
6	5·583	Arable, road, &c.	41	·576	Private road.
7	10·142	Wood and road.	42	·880	Houses, yards, garden, &c.
8	16·517	Rough pasture and trees.	43	8·871	Arable and stream.
9	13·203	Rough pasture.	44	15·611	Arable, footpath, and pond.
10	27·125	Arable and rough pasture.	45	7·765	Wood and footpath.
11	2·765	Rough pasture and trees.	46	·988	Statute labor road.
			47	13·440	Wood, house, road, &c.
12	13·384	Wood and road.	48	2·860	Houses, sheds, yards, wood, roads, &c.
13	13·708	Arable and trees.			
14	19·168	Arable.	49	14·034	Arable, footpath, and trees.
15	17·001	Arable and stream.			
16	12·850	Arable.	50	1·617	Arable and road.
17	1·172	Houses, sheds, yards, garden, &c.	51	·085	House, garden, &c.
			52	·576	Arable.
18	15·227	Arable.	53	1·510	Garden, &e.
19	9·599	Arable.	54	·596	Arable and road.
20	3·041	Occupation road.	55	8·249	Arable.
21	9·575	Arable.	56	5·295	Arable.
22	9·589	Arable and road.	57	6·129	Wood.
23	·765	Houses, sheds, yards, gardens, &c.	58	1·346	Rough pasture.
			59	6·510	Arable and trees.
24	9·474	Arable.	60	·025	Arable.
25	46·844	Arable, rough pasture, roads, &c.	61	4·156	Arable.
			61a	·003	Arable.
26	11·751	Arable, &c.	62	·326	Pond (part of).
27	7·181	Arable.	63	·728	Pasture and stream.
28	·057	Arable.	64	·795	Wood and old quarry.
29	10·124	Arable.	65	·987	Houses, yards, arable, and road.
30	22·364	Arable.			
31	1·252	Wood and stream.	66	4·620	Orchard, &c.
32	9·932	Arable and stream.	67	·054	Garden.
33	11·224	Arable.	68	·032	Houses and shed.
34	1·081	Wood and quarry.	69	3·427	Arable, trees, &c.
35	1·676	Wood, quarry, and road.	70	·040	Houses and shed.
			71	5·604	Orchard, road, &e.
	358·366	*Carried forward.*		526·237	*Carried forward.*

No. on Plan.	Area in Acres.	Remarks.	No. on Plan.	Area in Acres.	Remarks.
	526·237	*Brought forward.*		586·839	*Brought forward.*
72	7·214	Arable, stream, and road.	80	13·808	Arable.
			81	15·921	Arable.
73	4·567	Wood and road.	82	·942	Wood.
74	·580	Houses, garden, &c.	83	·276	Arable and stream.
75	2·454	Occupation road.	84	18·504	Arable and stream.
76	8 755	Arable, stream, &c.	85	·054	Arable.
77	·471	Wood and stream.	86	13·271	Arable.
78	21·558	Arable and stream.	87	·481	Wood.
79	15·003	Arable and stream.			
				650·096	
	586·839	*Carried forward.*			

RECAPITULATION.

Acres.	
648·782	Land.
·988	Public road.
·326	Water.
650·096	Area of the Parish of Clunie (Detached, No. 2).

RECAPITULATION FOR THE PARISH.

11340·374	Land.
43·490	Public roads.
294·222	Water.
11678·086	Total area of the Parish of Clunie, in the County of Perth.

INDEX TO PLACES

IN THE

PARISH OF CLUNIE.

COUNTY OF PERTH.

Name of Place.	No. of Sheet.		Descriptive Remarks.
	6-inch scale.	25·344-inch scale.	
Arlick - - -	LI.	11 & 15	A prominent hill.
Auld of Clunie - -	LXII.	8	A farmsteading.
Baldornoch - - -	"	4	A farmsteading.
Baldornoch Quarry - -	"	"	
Baldvidoch - - -	"	"	A farmsteading.
Bankhead - - -	LXIII.	1	A dwelling house and smithy.
Bishopfauld - -	LXII.	8	A small farmsteading.
Brockbrae - - -	LXII.	4	A dwelling house.
Buckny Burn - -	LI.	11 & 15	
Burnside - - -	"	16	A farmsteading.
Castle (site of) - -	LXIII.	1	
Castle Hill - - -	"	"	
Cattymill Burn - -	"	"	
Chanceinn - - -	"	5	A dwelling house.
Chapel Hill - - -	"	1	
Chapel Well - -	"	"	
Church - - -	"	"	
Citie Knowe - -	LXII.	4	
Clunie Castle and site of St. Catherine's Chapel -	LXIII.	1	
Clunie Cottage - -	"	"	
Concraigie - - -	LXII.	4	A small hamlet.
Cothill - - -	LI.	16	Three cot houses.
Cothole - - -	"	"	Two dwelling houses.
Craigend - - -	"	11	A small farmsteading.
Craigend - - -	LXII.	8	A farmsteading.
Craigend of Gourdie -	LXIII.	5	A farmsteading.
Craig Dow - - -	LXII.	8	
Craigiewallace - -	"	"	A small farmsteading.
Craig of Clunie - -	"	"	
Craig of Forneth - -	LXIII.	1	
Craigton - - -	LXII.	8	A small farmsteading.
Craigton - - -	LI.	15	A farmsteading.
Craigton Cottage (Post Office)	"	"	
Croft - - -	"	16	A farmsteading.
Croft Wood - - -	"	"	
Den of Ricchip - -	"	11	
Dochert - - -	"	15	A very old oak wood.
Droothy Burn - -	"	16	
Drumhead - - -	"	"	A farmsteading.

Name of Place.	No. of Sheet.		Descriptive Remarks.
	6-inch scale.	25·344-inch scale.	
Easter Tullyneddy - -	LXIII.	1	A large farmsteading.
East Lodge - - -	"	"	
East Mains - - -	"	"	A farmsteading.
Forest of Clunie - -	LI.		A large extent of moorland.
Forneth House - -	LXIII.	"	
Gibbet Knowes - -	LXII.	4	
Gourdie House - -	LXIII.	5	A handsome dwelling house.
Hillocks of Clunie - -	LXII.	4	A farmsteading.
Hill of Gourdie - -	LXIII.	5	
Island of Clunie - -	"	1	
Laighwood - - -	LI.	15	A large farmsteading.
Ledukie - - -	"	"	Three small farmsteadings.
Loaning - - -	"	16	A block of small tenements.
Loch of Clunie - -	LXIII.	1	
Loch of Drumellie - -	"	2	
Lornty Burn - -	LXII.	9	
Lunanbank - - -	"	4	A farmsteading.
Lunan Burn - - -	"	"	
Mains of Gourdie - -	LXIII.	5	A large farmsteading.
Manse - - -	"	1	
Middle Gourdie - -	"	5	A large farmsteading.
Middleshed - -	LXII.	4	A small farmsteading.
Millhole - - -	"	12	A large farmsteading.
Millhole Burn - -	"	"	
Milton of Clunie - -	"	4	A farmsteading and corn mill.
Milton of Forneth - -	"	"	A farmsteading and corn mill.
Muirhead of Clunie - -	"	"	A small farmsteading.
Neilston - - -	LI.	15	A farmsteading.
New Mill - - -	LXIII.	1	A farmsteading, corn, and barley mill.
Newmill Cottage - -	"	"	A dwelling house and public house.
Old Laighwood - -	LI.	16	Two dwelling houses.
Over Forneth - -	"	"	A farmsteading.
Peathill Burn - - -	LXIII.	9	
Pott Burn - - -	"	5	
Quarryhill - - -	LI.	16	A block of small tenements.
Riechip - - -	"	11	A farmsteading.
Roughstones - -	"	16	A farmsteading.
School - - -	LXII.	4	
St. Catherine's Tower -	LXIII.	1	
Standing Stone - -	"	"	
Stars of Forneth - -	"	"	A farmsteading.
Site of Bishop Sinclair's Castle - - -	LI.	15	
Site of Chapel - -	"	"	
Site of Chapel - -	LXIII.	1	
Site of Picts Dyke - -	"	15	
Steeds' Stalls - -	"	5	A relic of antiquity.
Stormont - - -	LI.	16	A large district.
Strone - - -	"	"	Two dwelling houses.

Name of Place.	No. of Sheet.		Descriptive Remarks.
	6-inch scale.	25·344-inch scale.	
The Ward - - -	LXIII.	1	A redoubt.
Tod's Chair - - -	LI.	15	A large projecting stone.
Tullyneddy Cottage - -	LXIII.	1	
Wester Gourdie - -	LXII.	9 & 12	Four farmsteadings.
Wester Tullyneddy - -	LXIII.	1	A large farmsteading.
Wester Tullyneddy Cottage -	,,	,,	
West Lodge - - -	LXII.	4	
West Mains - -	,,	8	A farmsteading.
Williamsburgh - -	LI.	16	A row of dwelling houses.
Wyndend - - -	,,	,,	A farmsteading.

LONDON:
Printed by George E. Eyre and William Spottiswoode,
Printers to the Queen's most Excellent Majesty.
For Her Majesty's Stationery Office.

ORDNANCE SURVEY OF SCOTLAND.

BOOK OF REFERENCE TO THE PLAN

OF THE

PARISH OF CLUNY,

IN THE

COUNTY OF ABERDEEN,

CONTAINING 9752·736 ACRES.

COLONEL SIR HENRY JAMES, R.E., F.R.S., M.R.I.A., F.G.S., &c.

SUPERINTENDENT OF THE SURVEY.

LONDON:

PRINTED BY GEORGE E. EYRE AND WILLIAM SPOTTISWOODE,

PRINTERS TO THE QUEEN'S MOST EXCELLENT MAJESTY.

FOR HER MAJESTY'S STATIONERY OFFICE.

1866.

Price Two Shillings and Sixpence.

7142—50—6/66.]

C

P

Publishe

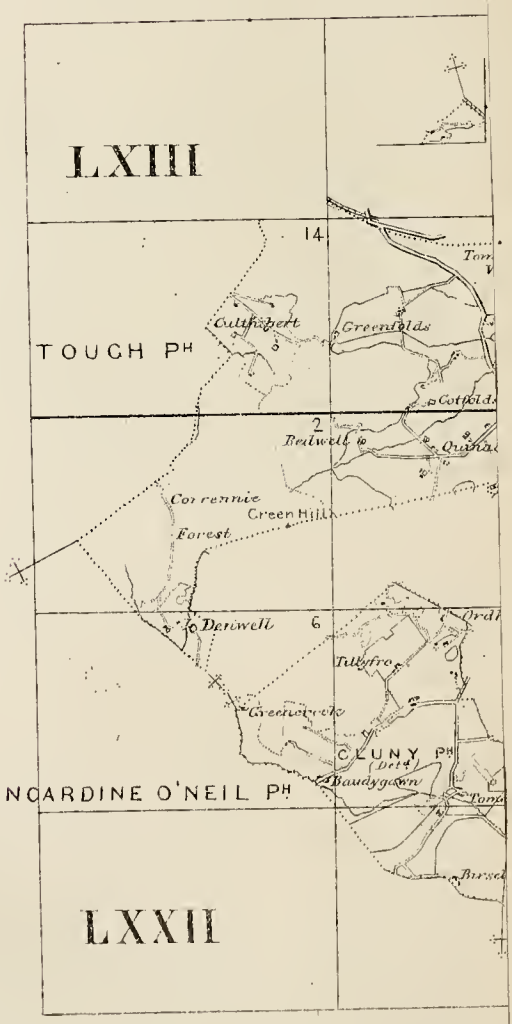

Publish

EXPLANATORY REMARKS.

The scale of the Parish Plans is the 1-2500th of the actual length on the ground, and is equal to 25·344 inches to a mile, which is very approximately equal to one square inch to one acre, the square of 1·0018 inch being equal to one acre.

The length of each sheet is $1\frac{1}{2}$ miles, and the width 1 mile, the area of each sheet is therefore 960 acres.

Each enclosure has a reference number to the area which is given in this Book.

The Braces ($\int$) on the plans are to indicate that the spaces so braced are included under the same reference number.

The Altitudes in feet above the Mean Level of the Sea are written thus—31·4.

The Scale of the Plans of the County is 6 inches to a mile, and each sheet contains the same area as 16 sheets of the Parish Plans. There is therefore a double reference number to each sheet, as VI. 9., the Roman Numerals referring to the County Plans, the Arabic Figures to the Parish Plans.

The following are the characters employed on the Ordnance Plans on the Scales of 1–2500, and 6 inches to a mile :—

County Names	C	Hundreds or Wards	W
Parishes	P	Townships	T
Extra Parochial	E	Division of Townships	T

Antiquities ..... ROMAN / Druidical or Saxon / Norman or Subsequent

The descriptions of the boundaries are shown by the following initials :—

Centre of Stream	*C.S.*	Centre of Fence	*C.F.*
Centre of Road	*C.R.*	Top of Cop	*T.C.*
Side of Stream or Drain	*S.S.* or *S.D.*	Centre of Wall	*C.W.*
Root of Hedge	*R.H.*	Defaced	*Def.*
Face of Wall	*F.W.*	Track of Stream	*T.S.*

Undefined ..... *Und.*

Where a change occurs in the boundaries, the symbol [o—o] is used to show the part at which the change takes place.

N.B.—To convert Decimal Fractions of an Acre into Roods and Perches, multiply the decimal first by 4 and then by 40, preserving the same number of decimals in the product.

Examples—

			Acres.				Acres.
			633·357				527·013
			4				4
			1·428				·052
			40				40
A.	R.	P.	17·120	A.	R.	P.	2·080
633	1	17		527	0	2	

TABLE

FOR CONVERTING DECIMAL PARTS OF AN ACRE INTO ROODS AND PERCHES

Perch.	0 Rood.	1 Rood.	2 Roods.	3 Roods.	Perch.	0Rood.	1 Rood.	2 Roods.	3 Roods.
0	·000	·250	·500	·750	21	·131	·381	·631	·881
1	·006	·256	·506	·756	22	.137	·387	·637	·887
2	·012	·262	·512	·762	23	·144	·394	·644	·894
3	·019	·269	·519	·769	24	·150	·400	·650	·900
4	·025	·275	·525	·775	25	·156	·406	·656	·906
5	·031	·281	·531	·781	26	·162	·412	·662	·912
6	·037	·287	·537	·787	27	·169	·419	·669	·919
7	·044	·294	·544	·794	28	·175	·425	·675	·925
8	·050	·300	·550	·800	29	·181	·431	·681	·931
9	·056	·306	·556	·806	30	·187	·437	·687	·937
10	·062	·312	·562	·812	31	·194	·444	·694	·944
11	·069	·319	·569	·819	32	·200	·450	·700	·950
12	·075	·325	·575	·825	33	·206	·456	·706	·956
13	·081	·331	·581	.831	34	·212	·462	·712	·962
14	·087	·337	·587	·837	35	·219	·469	·719	·969
15	·094	·344	·594	·844	36	·225	·475	·725	·975
16	·100	·350	·600	·850	37	·231	·481	·731	·981
17	·106	·356	·606	·856	38	·237	·487	·737	·987
18	·112	·362	·612	·862	39	·244	·494	·744	·994
19	.119	·369	·619	.869	40	·250	·500	·750	1·000
20	·125	·375	·625	.875					

PARISH OF CLUNY,

IN THE

COUNTY OF ABERDEEN.

No. on Plan.	Area in Acres.	Remarks.	No. on Plan.	Area in Acres.	Remarks.
1	·154	House, garden, and yard.	33	·449	Houses, yards, garden, &c.
2	8·196	Arable, road, &c.	34	3·366	Arable and road.
3	10·434	Arable, rough pasture, and stream.	35	2·719	Statute labor road.
4	1·297	Alford Valley Railway.	36	2·802	Arable.
5	·680	Heathy pasture.	37	5·179	Arable.
6	1·943	Arable.	38	12·286	Arable and road.
7	2·052	Arable and wood.	39	1·247	Houses, yards, garden, &c.
8	3·046	Wood and road.	40	·325	Graveyard.
9	5·888	Arable and heathy pasture.	41	·113	Arable.
10	4·463	Arable.	42	1·372	Arable.
11	3·618	Wood and road.	43	·278	Church and ornamental ground.
12	5·950	Wood.	44	13·320	Arable.
13	3·231	Heathy pasture and road.	45	1·617	Pool of Cluny.
14	·563	Houses, yard, garden, &c.	46	·066	Wood.
15	11·248	Arable, rough pasture, &c.	47	49·286	Arable and streams.
16	7·826	Arable, road, and stream.	48	1·305	Houses, yards, &c.
17	56·197	Wood and road.	49	·463	Cluny Castle, &c.
18	4·068	Rough pasture.	50	66·188	Wood, roads, stream, &c.
19	28·059	Arable.	51	·249	Private road.
20	3·779	Arable.	52	9·122	Arable, roads, &c.
21	12·764	Arable.	53	26·646	Arable and trees.
22	·965	Wood.	54	·107	Arable.
23	·466	Road.	55	1·127	Wood.
24	2·467	Arable and rough pasture.	56	·341	House, yard, and stream.
25	5·709	Arable and rough pasture.	57	3·114	Arable.
26	2·378	Wood and stream.	58	·390	Wood, garden, &c.
27	2·103	Arable.	59	3·022	Garden, houses, &c.
28	·201	Houses, garden, and yard.	60	·091	House and yard.
29	1·411	Wood.	61	7·687	Arable.
30	2·411	Arable.	62	14·750	Arable and trees.
31	8·083	Arable and rough pasture.	63	3·566	Wood.
32	1·388	Rough pasture and roads.	64	14·398	Arable and stream.
			65	1·646	Stream, &c.
			66	14·042	Arable and wood.
			67	2·850	Wood, &c.
			68	·420	Wood.
			69	·511	Wood.
			70	52·380	Wood.
			71	14·906	Arable, road, &c.

No. on Plan.	Area in Acres.	Remarks.	No. on Plan.	Area in Acres.	Remarks.
72	·456	Wood.	112	18·143	Arable.
73	·264	Wood.	113	8·877	Wood.
74	12·883	Arable.	114	9·790	Arable.
75	1·069	Wood.	115	11·623	Arable.
76	·287	Houses, gardens, and yard.	116	12·297	Arable.
			117	·598	Arable.
77	6·058	Arable.	118	·717	Houses, garden, and yard.
78	14·223	Arable.			
79	29·410	Arable and road.	119	·134	Wood.
80	·101	Road.	120	9·604	Arable.
81	·364	Wood.	121	14·750	Arable and stream.
82	3·478	Arable, houses, and gardens.	122	·232	Houses, garden, and yard.
83	·465	Wood.	123	11·521	Arable.
84	28·510	Arable and road.	124	19·219	Arable and stream.
85	26·954	Arable.	125	·309	Houses, garden, and yard.
86	15·488	Arable.			
87	13·214	Arable.	126	1·405	Road.
88	15·615	Arable and rough pasture.	127	·197	Houses, garden, and yard.
89	14·922	Arable and stream.	128	10·629	Arable.
90	1·571	Stream, &c.	129	11·240	Arable and stream.
91	56·099	Arable, rough pasture, roads, &c.	130	18·184	Arable and stream.
			131	7·209	Arable.
92	·569	Houses, gardens, and yard.	132	·349	Houses, garden, and yard.
93	6·483	Arable, road, &c.	133	·388	Wood.
94	·301	Houses, garden, and yard.	134	9·095	Arable.
			135	·244	Houses, garden, and yard.
95	·223	Houses, garden, and yard.	136	19·208	Arable.
96	6·285	Arable and roads.	137	·971	Arable, garden, &c.
97	6·460	Arable and road.	138	1·735	Pond.
98	·197	Houses, garden, and yard.	139	86·983	Wood, marsh, and roads.
99	32·447	Wood.	140	15·966	Arable.
100	·195	Houses, garden, and yard.	141	15·549	Arable.
			142	1·538	Wood and road.
101	8·937	Arable and road.	143	22·452	Arable.
102	13·613	Wood.	144	·743	Wood.
103	·148	Houses, garden, and yard.	145	·060	Wood.
			146	·578	Wood and road.
104	7·457	Arable.	147	7·230	Arable and road.
105	·529	School and wood.	148	·258	Wood.
106	·150	Houses, garden, and yard.	149	·332	Pond.
			150	1·246	Houses, yard, &c.
107	4·110	Arable.	151	·373	Wood and road.
108	10·798	Arable.	152	2·299	Arable.
109	6·538	Arable.	153	1·333	Wood.
110	·329	Houses, garden, and yard.	154	1·795	Arable, pond, &c.
			155	·415	Wood.
111	6·680	Statute labor road.	156	·625	Wood.

No. on Plan.	Area in Acres.	Remarks.	No. on Plan.	Area in Acres.	Remarks.
157	70·915	Arable, roads, house, and ornamental ground.	200	5·905	Arable, &c.
			201	4·028	Arable, &c.
			202	6·381	Arable and heathy pasture.
158	2·859	Wood, road, and stream.	203	6·175	Arable and road.
159	12·711	Arable and road.	204	·140	Houses, garden, and yard.
160	·240	Wood.			
161	10·471	Arable.	205	1·107	Moss.
162	29·461	Wood and road.	206	10·900	Arable and road.
163	·960	Wood and road.	207	·165	Houses and yard.
164	·304	Houses, garden, and yard.	208	3·541	Arable and road.
			209	·746	Arable.
165	·927	Wood.	210	2·057	Arable.
166	·612	Wood and roads.	211	3·009	Arable.
166a	·228	Arable, house, and road.	212	·286	Houses, yard, garden, &c.
167	·438	Garden, &c.	213	3·830	Arable.
168	1·508	Garden and houses.	214	2·672	Arable.
169	·251	Garden.	215	6·198	Arable and road.
170	5·772	Wood and roads.	216	·154	House, garden, and yard.
171	·287	Road.			
172	1·561	Wood and arable.	217	10·760	Arable and roads.
173	9·731	Arable, &c.	218	·226	Houses and yard.
174	·053	House and yard.	219	9·730	Arable and road.
175	19·092	Arable.	220	6·207	Moss, heathy pasture, &c.
176	10·470	Arable.			
177	5·030	Arable.	221	12·944	Arable and roads.
178	·314	Wood.	222	·377	Houses, garden, and yards.
179	4·055	Arable.			
180	·311	Wood.	223	11·740	Heathy pasture, and roads.
181	22·245	Arable.			
182	1·087	Arable.	224	524·177	Wood, roads, and streams.
183	4·206	Accommodation road.			
184	·481	Houses, garden, and yard.	225	·903	Arable, &c.
			226	·400	Houses, gardens, and yard.
185	·160	Arable.			
186	·552	Arable and road.	227	4·399	Arable.
187	·734	Arable and stream.	228	3·161	Arable, &c.
188	·065	Road.	229	2·504	Arable and road.
189	·383	Houses, garden, and yard.	230	2·146	Arable.
			231	2·908	Arable, roads, and stream.
190	11·237	Arable.			
191	2·068	Arable, road, and stream.	232	3·282	Arable and road.
			233	1·621	Arable, &c.
192	4·956	Arable and road.	234	1·409	Arable, road, &c.
193	·646	Rough pasture.	235	3·261	Arable and road.
194	5·799	Arable.	236	2·866	Arable and road.
195	8·604	Arable.	237	11·042	Arable, roads, &c.
196	7·961	Arable.	238	1·337	Houses, yards, gardens, &c.
197	19·211	Arable.			
198	13·220	Arable and stream.	239	12·284	Arable, &c.
199	·309	Wood.	240	·288	Road.

No. on Plan.	Area in Acres.	Remarks.
241	1·369	Arable.
242	33·666	Wood.
243	2·471	Arable.
244	1·059	Road.
245	11·508	Arable.
246	6·790	Arable.
247	11·046	Arable, stream, &c.
248	4·663	Arable.
249	1·675	Arable.
250	·617	Road.
251	·473	Arable, &c.
252	1·894	Arable, houses, garden, &c.
253	·305	Arable, house, and garden.
254	·242	Arable and house.
255	·324	Arable and road.
256	4·761	Heathy pasture and roads.
257	·745	Arable, house, and garden.
258	1·255	Arable.
259	1·000	Arable.
260	1·109	Heathy pasture, garden, houses, &c.
261	1·491	Arable.
262	·173	House, garden, & yard.
263	2·254	Arable.
264	4·951	Arable and heathy pasture.
265	8·805	Arable.
266	7·324	Arable.
267	·182	Road.
268	·783	Houses, garden, and yards.
269	8·537	Arable.
270	5·065	Arable.
271	5·803	Arable.
272	5·838	Arable.
273	12·150	Wood.
274	6·777	Arable, rough pasture, and stream.
275	5·930	Arable and road.
276	7·798	Arable, road, &c.
277	8·261	Arable and stream.
278	6·075	Arable and stream.
279	1·952	Heathy pasture and stream.
280	11·683	Arable and heathy pasture.
281	2·641	Arable and heathy pasture.
282	1·721	Heathy pasture.
283	·188	Houses, garden, and yard.
284	17·845	Arable and road.
285	2·171	Rough pasture and road.
286	6·731	Arable, heathy pasture, and road.
287	3·539	Arable and heathy pasture.
288	·418	Houses, yard, &c.
289	3·120	Arable, &c.
290	·161	Houses, garden, and yard.
291	·783	Wood.
292	·382	Rough pasture and stream.
293	2·021	Arable and rough pasture.
294	·828	Arable.
295	·430	Houses, yard, and rough pasture.
296	9·887	Arable, road, &c.
297	11·002	Arable, heathy pasture, &c.
298	160·676	Wood, road, and stream.
299	6·416	Heathy pasture, road, &c.
300	10·207	Arable.
301	20·495	Arable.
302	26·326	Arable.
303	47·721	Wood and roads.
304	26·165	Wood and road.
305	4·734	Rough pasture and moss.
306	4·991	Wood.
307	11·527	Arable.
308	·175	House, yard, gardens, &c.
309	3·656	Arable and road.
310	·626	Houses, garden, and yard.
311	·327	Houses, garden, and yard.
312	·224	Houses, garden, and yard.
313	6·862	Arable.
314	·372	Houses, garden, and yard.
315	·283	Houses, garden, and yard.

No. on Plan.	Area in Acres.	Remarks.	No. on Plan.	Area in Acres.	Remarks.
316	7·452	Arable.	363	·219	Houses, garden, and yard.
317	14·442	Arable.			
318	8·771	Arable and road.	364	·179	Houses and yard.
319	2·391	Arable.	365	8·854	Wood.
320	·264	Houses, garden, and yard.	366	6·032	Arable, road, and stream.
321	2·144	Arable.	367	12·558	Arable and pond.
322	2·225	Arable.	368	1·484	Statute labor road.
323	4·048	Arable, road, &e.	369	·061	House, garden, and yard.
324	·214	Houses, gardens, and yard.	370	1·650	Houses, yard, garden, &e.
325	27·665	Arable.			
326	4·924	Wood and stream.	371	3·113	Arable and stream.
327	18·255	Wood.	372	5·153	Arable and road.
328	4·791	Arable and road.	373	10·159	Arable and road.
329	·538	Road.	374	4·538	Arable and stream.
330	14·441	Arable and stream.	375	18·692	Arable and stream.
331	·841	Houses and yards.	376	23·000	Arable and stream.
332	·262	Pond.	377	16·413	Arable, &e.
333	1·932	Wood, house, garden, and yard.	378	23·410	Arable, &e.
			379	2·049	Wood.
334	16·770	Arable.	380	20·697	Arable, &e.
335	19·019	Arable and stream.	381	21·974	Arable, &e.
336	10·059	Arable.	382	23·430	Arable, &e.
337	·393	Arable.	383	·341	Wood.
338	8·379	Arable.	384	24·743	Arable and stream.
339	·196	Arable.	385	23·918	Arable, stream, &e.
340	5·879	Arable.	386	11·986	Arable and road.
341	20·779	Arable.	387	4·973	Arable and road.
342	8·521	Arable.	388	·341	House, garden, and yard.
343	14·795	Arable.			
344	113·282	Wood, road, &c.	389	5·025	Arable and road.
345	23·422	Rough pasture.	390	15·996	Arable and road.
346	25·124	Arable.	391	·853	Houses, yards, gardens, &c.
347	35·190	Wood.			
348	·295	Nursery.	392	12·030	Arable and road.
349	5·325	Public road.	393	33·384	Wood and stream.
350	19·032	Arable.	394	19·195	Arable and stream.
351	8·657	Arable.	395	26·604	Arable and stream.
352	8·557	Arable.	396	·377	Wood.
353	17·907	Arable.	397	7·087	Statute labor road.
354	17·685	Arable.	398	1·682	Wood.
355	1·289	Wood and stream.	399	4·008	Wood.
356	8·755	Arable.	400	10·284	Arable.
357	32·135	Wood.	401	14·304	Arable.
358	3·103	Arable and rough pasture.	402	20·295	Arable.
			403	·461	Wood.
359	·411	Houses, garden, and yard.	404	·091	Wood.
			405	14·518	Arable and road.
360	4·222	Arable and stream.	406	·221	House, garden, and yard.
361	10·111	Arable.			
362	1·802	Arable and stream.	407	·748	Pond.

No. on Plan.	Area in Acres.	Remarks.
408	2·240	Houses and yards.
409	3·713	Arable.
410	2·114	Wood.
411	·564	Arable, house, road, &c.
412	3·184	Wood and road.
413	29·329	Arable.
414	11·835	Arable.
415	5·733	Wood and road.
416	·945	Wood and road.
417	1·011	Nursery.
418	·471	Houses, garden, and yard.
419	·261	Garden.
420	11·887	Arable and road.
421	·422	Wood.
422	52·342	Arable and road.
423	·523	Wood.
424	1·240	Wood.
425	·425	Arable.
426	9·330	Wood and stream.
427	1·171	Arable.
428	11·978	Wood and road.
429	4·220	Arable and stream.
430	·276	Houses, garden, and yard.
431	3·107	Arable and stream.
432	4·170	Arable and stream.
433	·776	Houses, garden, and yard.
434	28·754	Arable and road.
435	10·784	Arable.
436	13·636	Arable and road.
437	27·796	Arable.
438	·969	Road.
439	28·408	Arable.
440	13·184	Wood.
441	6·009	Arable.
442	1·238	Houses, yard, garden, &c.
443	·597	Church and wood.
444	1·015	House and yard.
445	·536	House, gardens, and yard.
446	1·106	Wood, &c.
447	4·458	Arable.
448	13·148	Arable.
449	14·043	Arable and stream.
450	·729	Houses, gardens, and yard.
451	42·326	Arable, road, and stream.
452	7·372	Arable and stream.
453	·373	Houses, garden, and yard.
454	12·443	Arable and stream.
455	6·308	Arable and stream.
456	5·131	Arable.
457	8·739	Arable.
458	5·902	Arable, stream, &c.
459	·351	Houses, gardens, and yard.
460	1·201	Arable.
461	1·102	Wood and stream.
461a	·565	Wood.
462	·232	Arable, &c.
463	3·749	Wood.
464	29·283	Arable.
465	1·251	Wood.
466	·923	Private road.
467	3·618	Arable.
468	·333	Houses, garden, and yards.
469	1·164	Arable and stream.
470	1·275	Wood and stream.
471	·287	Arable.
472	3·746	Wood.
473	7·781	Arable.
474	11·438	Arable.
475	1·241	Wood.
476	·356	Houses, garden, and yard.
477	1·983	Arable.
478	1·886	Houses, yards, gardens, &c.
479	1·049	Arable.
480	6·529	Statute labor road.
481	5·663	Rough pasture, &c.
482	18·008	Arable and road.
483	2·073	Rough pasture and stream.
484	·544	Arable.
485	·141	Wood.
486	·721	Gardens, &c.
487	·180	Wood and road.
488	·428	Wood.
489	·882	Houses and yard.
490	1·060	Road.
491	4·124	Arable.
492	·297	Accommodation road.
493	2·426	Arable.
494	·260	Houses, garden, and yard.
495	3·202	Arable.

No. on Plan.	Area in Acres.	Remarks.	No. on Plan.	Area in Acres.	Remarks.
496	24·283	Arable and stream.	540	12·802	Arable and road.
497	1·222	Accommodation road.	541	11·606	Arable.
498	9·153	Arable and stream.	542	1·506	Rough pasture and road.
499	2·095	Arable and stream.			
500	·272	Mill dam.	543	4·409	Wood and road.
501	·122	Houses, garden, and yard.	544	11·798	Arable.
			545	9·525	Arable.
502	·105	Houses and yard.	546	8·749	Arable.
503	·266	Arable and stream.	547	22·370	Arable and heathy pasture.
504	·111	Rough pasture.			
505	2·639	Arable.	548	2·614	Arable and heathy pasture.
506	6·081	Arable.			
507	21·766	Arable.	549	27·339	Arable.
508	·692	Houses, garden, and yard.	550	·943	House, yard, garden, &c.
509	·732	Public road.	551	1·515	Arable.
510	·200	Houses and yard.	552	·393	Houses and yard.
511	17·608	Arable and road.	552a	·169	Pond.
512	·340	Houses, garden, and yard.	553	1·908	Arable.
			554	11·038	Arable.
513	68·966	Arable and road.	555	34·559	Arable.
514	1·127	Houses, garden, and yard.	556	19·696	Arable.
			557	17·567	Arable and furze.
515	11·829	Arable.	558	18·659	Arable and furze.
516	·448	Wood.	559	8·989	Furze.
517	·503	Arable.	560	22·623	Arable.
518	12·152	Arable.	561	26·153	Arable.
519	·192	Arable and road.	562	2·206	Wood.
520	11·151	Arable and road.	563	65·140	Rough pasture.
521	·280	House and garden.	564	4·131	Arable.
522	6·927	Arable and rough pasture.	565	4·701	Arable.
			566	5·999	Arable.
523	17·968	Arable, rough pasture, &c.	567	2·335	Accommodation road.
			568	·215	Houses and yard.
524	2·020	Arable.	569	·670	Wood.
525	6·694	Arable, &c.	569a	·575	Wood and road.
526	6·631	Arable.	570	·291	Garden.
527	4·477	Arable and road.	571	·667	House, yard, &c.
528	7·363	Arable and road.	572	·739	Wood.
529	·463	Houses, gardens, and yard.	573	9·321	Arable.
			574	3·213	Arable.
530	·130	Road.	575	5·241	Arable.
531	3·832	Wood.	576	11·706	Arable.
532	·161	Road.	577	19·486	Arable and road.
533	·357	Houses, garden, and yard.	578	19·965	Wood and road.
			579	15·172	Arable.
534	4·843	Arable and road.	580	16·598	Arable and stream.
535	5·342	Arable and road.	581	·662	Wood and stream.
536	15·032	Arable.	582	1·880	Houses, yard, garden, &c.
537	8·780	Arable.			
538	·713	Road.	583	12·412	Arable, road, &c.
539	12·008	Arable.	584	·327	Road, &c.

No. on Plan.	Area in Acres.	Remarks.	No. on Plan.	Area in Acres.	Remarks.
585	·684	Wood and stream.	628	24·173	Arable, &c.
586	17·079	Arable, road, &c.	629	1·831	Arable.
587	12·608	Arable.	630	42·349	Wood.
588	1·389	Wood.	631	21·034	Arable and road.
589	2·822	Arable.	632	22·765	Arable and road.
590	15·204	Wood.	633	·814	Wood.
591	21·197	Arable.	634	·123	Wood.
592	16·769	Arable.	635	5·332	Wood.
593	15·581	Arable.	636	·775	Wood.
593a	·942	Road.	637	·185	Wood.
594	12·628	Heathy pasture.	638	1·214	Arable, house, &c.
595	13·063	Arable.	639	·362	Houses and yard.
596	3·022	Wood.	640	·232	Wood.
597	·422	Rough pasture.	641	13·334	Statute labor road.
598	·322	House, garden, and yard.	642	·903	Wood.
			643	1·432	Arable and road.
599	16·360	Arable.	644	·727	House, garden, and yard.
600	30·669	Arable.			
601	17·995	Arable.	645	·101	House and garden.
602	3·878	Occupation road.	646	49·378	Arable.
603	13·093	Arable.	647	·469	Road.
604	5·347	Wood.	648	12·259	Arable and road.
605	·689	Wood.	649	14·232	Arable.
606	23·923	Arable.	650	67·209	Wood.
607	11·049	Arable.	651	2·200	Heathy pasture.
608	17·116	Arable, &c.	652	5·722	Arable and road.
609	9·603	Arable.	653	·114	House, garden, and yard.
610	9·248	Arable and road.			
611	·680	Houses, garden, and yard.	654	1·115	Arable.
			655	·403	Arable.
612	3·791	Arable.	656	4·319	Occupation road.
613	8·205	Arable, &c.	657	·370	Houses, garden, and yard.
614	·160	House, garden, and yard.			
			658	6·584	Arable.
615	1·039	Wood.	659	2·551	Arable and road.
616	·281	House, garden, and yard.	659a	2·844	Arable.
			660	·384	Arable and road.
616a	·864	Arable.	661	8·089	Arable.
617	39·355	Wood, roads, and stream.	662	6·902	Arable.
			663	6·788	Arable.
618	·114	Rough pasture.	664	3·759	Arable.
619	29·690	Arable.	665	7·160	Arable.
620	·711	Rough pasture.	666	6·810	Arable.
621	·340	Arable and wood.	667	·141	Arable.
622	1·443	Houses, yard, gardens, &c.	668	4·477	Arable.
			669	10·408	Arable and rough pasture.
623	5·554	Arable.			
624	5·699	Heathy pasture and arable.	670	1·747	Moss.
			671	4·810	Arable and road.
625	18·594	Arable.	672	·352	Rough pasture.
626	10·380	Arable.	673	7·362	Rough pasture.
627	2·212	Rough pasture & road.	674	14·976	Rough pasture.

No. on Plan.	Area in Acres.	Remarks.
675	9·574	Arable.
676	10·435	Arable.
677	8·359	Arable.
678	·692	Houses, garden, and yard.
679	9·578	Arable.
680	4·961	Arable and stream.
681	6·459	Arable.
682	2·723	Arable.
683	3·770	Arable.
684	10·768	Arable.
685	18·893	Arable.
686	·619	Houses, garden, and yard.
687	71·909	Arable and rough pasture.
688	3·293	Moss.
689	6·041	Moss.
690	2·366	Moss.
691	168·741	Heathy pasture, roads, and streams.
692	255·734	Heathy pasture, streams, &c.
693	·774	Heathy pasture.
694	3·221	Arable.
695	19·846	Arable, heathy pasture, &c.
696	·415	Houses, garden, and yard.
697	·852	Arable, road, &c.
698	6·500	Arable and heathy pasture.
699	6·461	Arable.
700	2·681	Arable.
701	3·008	Arable and heathy pasture.
702	1·227	Arable.
703	·130	Arable.
704	2·621	Arable and road.
705	·107	Arable.
706	5·716	Arable and road.
707	·277	Houses, garden, and yard.
708	12·605	Arable.
709	2·587	Arable.
710	·442	Road.
711	4·762	Arable and rough pasture.
712	2·925	Arable.
713	1·808	Arable and stream.
714	·163	House, garden, and yard.
715	4·544	Arable, rough pasture, &c.
716	·616	Rough pasture.
717	3·474	Arable.
718	·617	Heathy pasture, &c.
719	·241	Houses, gardens, and yard.
720	1·115	Arable.
721	1·979	Arable.
722	1·610	Arable and wood.
723	3·140	Arable and stream.
724	1·926	Arable.
725	2·925	Arable.
726	·912	Rough pasture and stream.
727	2·368	Arable, roads, &c.
728	3·759	Arable, &c.
729	·326	Houses, garden, and yard.
730	4·505	Arable and road.
731	·180	House, garden, and yard.
732	·130	House, garden, and yard.
733	5·995	Arable, &c.
734	·872	Heathy pasture.
735	·475	Road.
736	·231	Arable.
737	6·046	Arable.
738	1·746	Wood.
739	9·812	Arable and roads.
740	·322	Arable and road.
741	·781	Houses, garden, yard, &c.
742	24·610	Arable and road.
743	5·680	Arable.
744	2·521	Accommodation road.
745	1·406	Heathy pasture.
746	·160	House, garden, and yard.
747	4·339	Arable and road.
748	3·119	Arable.
749	3·510	Heathy pasture and road.
750	3·611	Arable and road.
751	2·555	Arable.
752	·257	House, garden, & yard.
753	1·387	Arable.
754	1·256	Arable.
755	8·161	Arable.
756	·253	Houses, garden, and yard.

No. on Plan.	Area in Acres.	Remarks.
757	7·104	Heathy pasture.
758	1·670	Arable.
759	2·104	Arable.
760	4·321	Arable and rough pasture.
761	2·088	Arable.
762	1·782	Arable.
763	3·663	Rough pasture.
764	38·532	Arable.
765	·423	Statute labor road.
766	2·396	Arable and rough pasture.
767	·738	Rough pasture.
768	5·874	Arable, rough pasture, &c.
769	3·413	Arable.
770	4·414	Heathy and rough pastures.
771	3·022	Arable.
772	3·633	Arable.
773	·214	House, garden, and yard.
774	1·651	Arable.
775	3·386	Arable and road.
776	23·361	Wood.
777	·747	Wood and stream.
778	·118	House, garden, and yard.
779	1·142	Mill dam.
780	·660	Houses, yard, garden, &c.
781	4·388	Arable and road.
782	3·584	Arable.
783	11·713	Arable, stream, &c.
784	1·021	Road.
785	7·065	Arable.
786	·129	House, garden, and yard.
787	2·444	Arable and road.
788	·426	Houses, yard, garden, and road.
789	2·668	Arable.
790	3·410	Arable.
791	1·175	Arable.
792	1·364	Heathy pasture.
793	5·631	Arable.
794	5·723	Arable.
795	12·033	Arable, rough pasture, and stream.
796	3·549	Arable, &c.
797	18·311	Turnpike road.
798	2·557	Arable.
799	·575	Houses, gardens, and yard.
800	1·462	Arable, road, and stream.
801	·266	Houses, garden, and yard.
802	4·417	Arable.
803	12·626	Arable and road.
804	3·141	Arable.
805	1·017	Arable.
806	·276	Houses, garden, and yard.
807	·293	Houses, garden, and yard.
808	10·472	Arable.
809	5·621	Arable.
810	4·442	Arable and moss.
811	13·141	Arable, moss, & road.
812	15·523	Arable.
813	·839	Accommodation road.
814	5·393	Arable.
815	·174	Houses, garden, and yard.
816	1·580	Arable.
817	·214	Houses, garden, and yard.
818	2·656	Arable and stream.
819	10·347	Arable and stream.
820	2·862	Arable.
821	3·089	Arable.
822	3·763	Arable and stream.
823	1·081	Houses, yards, garden, &c.
824	5·594	Arable.
825	·829	Houses, garden, and yards.
826	7·013	Arable.
827	8·025	Arable.
828	1·574	Arable.
829	2·147	Arable.
830	9·124	Arable.
831	7·290	Arable.
832	4·643	Arable.
833	9·244	Arable.
834	7·871	Arable and stream.
835	9·954	Arable.
836	68·654	Wood.
837	·187	House, garden, and yard.
838	1·370	Arable and road.
839	·528	Houses, garden, and yard.

No. on Plan.	Area in Acres.	Remarks.	No. on Plan.	Area in Acres.	Remarks.
840	1·252	Arable.	890	22·149	Wood and roads.
841	5·026	Arable.	891	·557	Wood, &c.
842	·359	Road.	892	8·740	Arable, road, and stream.
843	8·014	Arable.			
844	1·712	Houses, garden, and yard.	893	1·871	House, yard, roads, &c.
845	42·086	Arable.	894	·352	Wood and roads.
846	20·928	Arable.	895	·075	Arable.
847	6·571	Arable, &c.	896	1·111	Garden.
848	16·817	Arable, &c.	897	·230	Wood and road.
849	21·464	Arable.	898	·469	Houses, gardens, and yard.
850	7·348	Arable.			
851	1·738	Arable.	899	4·884	Arable.
852	·201	Accommodation road.	900	11·592	Arable.
853	8·693	Arable.	901	·141	Pond.
854	·541	Stream, &c.	902	1·604	Houses, gardens, and yard.
855	17·584	Arable and stream.			
856	1·841	Turnpike road.	903	·097	Pond.
857	2·893	Wood.	904	·314	Arable and stream.
858	12·185	Arable.	905	11·733	Arable.
859	9·690	Arable.	906	9·820	Arable.
860	2·155	Arable.	907	6·950	Public road.
861	10·195	Arable.	908	13·477	Arable.
862	1·127	Public road.	909	12·343	Arable and rough pasture.
863	6·456	Wood and roads.			
864	5·698	Arable.	910	13·282	Arable.
865	14·040	Arable, roads, &c.	911	11·887	Arable.
866	1·059	Houses, garden, and yard.	912	14·344	Arable.
			913	·445	Houses, gardens, and yard.
867	20·372	Arable and road.			
868	7·464	Arable.	914	7·991	Arable and road.
869	4·666	Arable.	915	8·926	Arable.
870	·987	Wood.	916	14·306	Arable and road.
871	9·413	Arable.	917	11·527	Arable.
872	9·116	Arable.	918	14·289	Arable.
873	9·594	Arable.	919	11·892	Arable.
874	·077	Arable.	920	12·271	Arable, &c.
875	8·089	Arable.	921	11·751	Arable.
876	10·481	Arable.	922	7·712	Arable.
877	11·035	Arable.	923	1·952	Heathy pasture.
878	15·548	Arable.	924	1·032	Arable, rough pasture, &c.
879	11·429	Arable and road.			
880	9·833	Arable.	925	8·166	Arable.
881	5·632	Arable.	926	9·774	Arable.
882	5·742	Arable.	927	37·472	Wood.
883	1·721	Road.	928	7·717	Arable.
884	·307	Wood and house.	929	·274	Houses, garden, and yard.
885	9·602	Arable.			
886	15·771	Arable.	930	·743	Arable.
887	14·411	Arable.	931	9·597	Arable.
888	2·023	Statute labor road.	932	4·805	Moss and heathy pasture.
889	26·988	Arable.			

No. on Plan.	Area in Acres.	Remarks.	No. on Plan.	Area in Acres.	Remarks.
933	·530	Houses, garden, and yard.	975	14·266	Arable.
			976	12·674	Arable and road.
934	7·158	Arable.	977	9·929	Arable.
935	6·860	Arable.	978	·297	Houses, garden, and yard.
936	·108	Garden, &c.			
937	18·025	Arable, road, and stream.	979	3·234	Arable, &c.
			980	·434	Road, &c.
938	6·645	Arable.	981	3·246	Arable, &c.
939	·261	Road.	982	3·421	Arable and road.
940	·258	Houses, garden, and yard.	983	4·096	Arable.
			984	7·821	Arable and heathy pasture.
941	6·093	Arable.			
942	·212	Houses, garden, and yard.	985	6·825	Arable and road.
			986	8·253	Arable and road.
943	7·566	Arable, rough pasture, &c.	987	·348	Houses, garden, and yard.
944	4·149	Arable.	988	5·412	Arable.
945	3·272	Arable.	989	9·953	Arable, rough pasture, and road.
946	3·353	Arable.			
947	·357	Houses and yard.	990	12·297	Arable and road.
948	4·361	Arable.	991	·746	Arable and stream.
949	5·471	Arable.	992	·605	Pond.
950	11·860	Arable, &c.	993	1·140	Wood, road, and stream.
951	9·728	Arable.			
952	3·550	Arable and stream.	994	·400	Rough pasture, streams, &c.
953	9·158	Arable.			
954	9·913	Arable.	995	·710	Houses, gardens, and yards.
955	1·470	Arable.			
956	2·384	Arable.	996	15·183	Arable and road.
957	5·162	Heathy pasture, &c.	997	·174	Houses, garden, and yard.
958	3·627	Arable.			
959	7·203	Arable and road.	998	6·135	Arable.
960	·444	Houses, garden, and yard.	999	12·534	Arable.
			1000	74·425	Heathy pasture and moss.
961	2·852	Arable, &c.			
962	2·754	Arable, &c.	1001	8·811	Arable.
963	3·030	Arable, garden, &c.	1002	7·479	Arable.
964	·416	Arable.	1003	2·496	Arable.
965	·645	Arable and heathy pasture.	1004	·225	Houses, garden, and yard.
966	21·476	Heathy pasture and road.	1005	4·869	Arable.
			1006	·183	Houses, garden, and yard.
967	·700	Arable and heathy pasture.	1007	1·356	Statute labor road.
968	1·315	Arable.	1008	5·322	Arable and rough pasture.
969	1·232	Arable.			
970	2·233	Arable.	1009	·234	Houses, garden, and yard.
971	3·176	Arable.			
972	·347	Houses and yard.	1010	8·236	Heathy pasture.
973	·242	Houses, garden, &c.	1011	5·500	Arable.
974	11·077	Arable and rough pasture.	1012	·592	Public road.
			1013	4·357	Arable.

No. on Plan.	Area in Acres.	Remarks.
1014	·277	Arable.
1015	·275	House, road, and stream.
1016	1·133	Arable.
1017	·304	Arable.
1018	6·015	Arable, road, and stream.
1019	·991	Arable and road.
1020	·174	Houses, garden, and yard.
1021	·761	Arable, houses, garden, and yard.
1022	14·240	Arable.
1023	·386	Arable and house.
1024	11·982	Heathy pasture and roads.
1025	·879	Houses, gardens, and yard.
1026	·926	Arable, house, garden, and road.
1027	·643	Arable.
1028	·521	Houses, garden, and yard.
1029	19·404	Arable.
1030	2·056	Arable.
1031	3·548	Arable.
1032	·689	Heathy pasture.
1033	·168	Heathy pasture.
1034	·351	Houses, garden, and yard.
1035	19·139	Arable, heathy pasture, &c.
1036	·132	House, garden, and yard.
1037	·224	Houses, garden, and yard.
1038	15·180	Arable, rough pasture, &c.
1039	7·274	Arable.
1040	17·671	Arable and road.
1041	2·186	Houses, yards, gardens, &c.
1042	3·005	Wood.
1043	12·251	Wood.
1044	6·969	Arable.
1045	·152	Houses, garden, and yard.
1046	3·271	Arable.
1047	6·366	Heathy pasture.
1048	4·374	Arable.
1049	·173	House, garden, and yard.
1050	2·958	Arable.
1051	·129	House, garden, and yard.
1052	1·332	Arable.
1053	1·497	Arable.
1054	24·625	Wood.
1055	1·664	Arable.
1056	1·812	Accommodation road.
1057	13·702	Arable and heathy pasture.
1058	11·034	Heathy pasture and stream.
1059	·696	Arable.
1060	3·131	Arable and rough pasture.
1061	·493	House, yard, garden, &c.
1062	9·472	Arable, road, and stream.
1063	8·719	Arable.
1064	7·868	Arable.
1065	8·231	Arable and road.
1066	9·867	Arable and road.
1067	14·876	Arable.
1068	5·245	Arable and road.
1069	1·699	Houses, garden, and yard.
1070	6·313	Arable.
1071	6·509	Arable, &c.
1072	4·772	Arable.
1473	·128	Turnpike road.
1074	·225	Arable.
	8753·947	

RECAPITULATION.

8665·131	Land.
76·641	Public roads.
1·297	Railways.
10·878	Water.
8753·947	Area of the Parish of Cluny, exclusive of the detached portion.

PARISH OF CLUNY (DETACHED).

(Locally situatod within the Boundary of Midmar Parish).

No. on Plan.	Area in Acres.	Remarks.	No. on Plan.	Area in Acres.	Remarks.
1	·873	Arable.	40	·422	Houses, garden, and yard.
2	·061	House and garden.			
3	3·860	Arable.	41	11·188	Arable, road, &c.
4	·838	Arable.	42	·842	Arable.
5	·652	House and heathy pasture.	43	1·923	Arable and road.
			44	·141	House, garden, and yard.
6	9·062	Arable.			
7	2·186	Heathy pasture.	45	2·766	Accommodation road.
8	3·959	Arable.	46	1·676	Arable, road, &c.
9	·084	Rough pasture.	47	2·725	Arable and road.
10	1·519	Arable.	48	·113	House, garden, and yard.
11	10·379	Heathy pasture.			
12	2·868	Arable, roads, shed, &c.	49	1·857	Arable, road, and house.
13	·460	Arable and road.	50	·177	Arable.
14	1·922	Arable.	51	·534	Arable.
15	·131	Houses and garden.	52	2·032	Arable.
16	2·412	Arable, heathy pasture, and road.	53	6·294	Arable and stream.
			54	5·903	Arable and stream.
17	1·518	Arable, heathy pasture, and road.	55	·090	Pond.
			56	·422	House, gardens, and yards.
18	2·052	Arable.			
19	5·232	Arable.	57	5·604	Arable and stream.
20	·232	Houses and yards.	58	1·220	Road.
21	1·381	Arable.	59	6·065	Arable and road.
22	203·234	Wood, roads, stream, &c.	60	5·788	Arable.
			61	7·384	Arable and road.
23	1·306	Arable.	62	1·066	Houses, yards, and gardens.
24	·071	House and garden.			
25	2·449	Arable and road.	63	·304	Pond.
26	12·626	Heathy pasture and road.	64	3·600	Heathy pasture, house, and roads.
27	10·726	Arable and rough pasture.	65	5·039	Arable.
			66	5·297	Arable.
28	·134	Pond.	67	12·499	Arable, road, and rough pasture.
29	·126	Arable and house.			
30	·502	Houses, yard, and gardens.	68	14·219	Arable and road.
			69	7·603	Arable and rough pasture.
31	2·946	Arable.			
32	7·956	Arable.	70	14·146	Wood and rough pasture.
33	2·240	Heathy pasture.			
34	6·935	Arable.	71	7·054	Arable.
35	5·367	Arable.	72	·243	Wood.
36	2·484	Heathy pasture.	73	1·259	Rough pasture.
37	8·819	Arable and road.	74	·532	Wood.
38	4·031	Arable.	75	·992	Wood and rough pasture.
39	1·956	Arable and road.			

No. on Plan.	Area in Acres.	Remarks.
76	3·887	Statute labor road, &c.
77	6·720	Arable, stream, and rough pasture.
78	·869	Rough pasture.
79	11·920	Arable.
80	5·111	Arable.
81	12·545	Arable and road.
82	5·762	Arable.
83	2·992	Arable and stream.
84	·966	Arable and rough pasture.
85	5·991	Arable.
86	6·179	Arable.
87	6·091	Arable.
88	6·431	Arable.
89	1·031	Arable.
90	1·033	Arable.
91	·222	House, garden, yards, &c.
92	5·629	Arable and rough pasture.
93	1·650	Arable and road.
94	·288	House, garden, and yard.
95	·153	Houses, yard, and garden.
96	·362	Arable.
97	4·479	Heathy pasture, road, stream, and arable.
98	2·308	Wood.
99	·641	Arable.
100	6·262	Arable, roads, and heathy pasture.
101	·174	Houses, garden, &c.
102	2·200	Arable.
103	7·438	Arable.
104	6·659	Arable and moss.
105	10·096	Arable.
106	·524	Accommodation road.
107	11·876	Heathy pasture.
108	12·502	Arable and moss.
109	·218	Houses, garden, and yard.
110	1·078	Arable and stream.
111	·287	Arable.
112	1·265	Arable.
113	·291	Road.
114	·228	Houses, yard, and garden.
115	1·968	Arable.
116	·893	Arable.
117	2·102	Arable.
118	2·213	Arable.
119	15·318	Arable.
120	14·270	Heathy pasture and trees.
121	·118	Arable.
122	18·111	Arable and heathy pasture.
123	4·556	Arable and heathy pasture.
124	3·918	Arable.
125	·196	Heathy pasture.
126	·232	Arable.
127	·248	Arable.
128	·101	Heathy pasture.
129	1·397	Arable.
130	6·823	Heathy pasture and stream.
131	40·264	Wood.
132	2·754	Arable.
133	2·263	Arable, &c.
134	·148	Houses, yard, and gardens.
135	2·295	Arable.
136	19·964	Heathy pasture and moss.
137	2·853	Arable and rough pasture.
138	·122	Pond.
139	1·038	Heathy pasture, foot-path, and stream.
140	7·331	Arable.
141	17·896	Wood and road.
142	2·139	Arable and road.
143	1·730	Arable, rough pasture, and road.
144	1·702	Arable, stream, road, and rough pasture.
145	1·725	Arable.
146	10·846	Arable.
147	13·930	Arable.
148	8·851	Arable, &c.
149	1·588	Houses, yards, gardens, and rough pasture.
150	1·510	Arable.
151	10·715	Arable.
152	13·716	Arable and rough pasture.
153	10·107	Arable and rough pasture.
154	37·087	Wood.

No. on Plan.	Area in Acres.	Remarks.
155	9·350	Arable, heathy pasture, and stream.
156	40·569	Wood.
157	2·864	Arable.
158	11·430	Heathy pasture and road.
159	1·179	Arable.
160	5·452	Arable, road, and stream.
161	4·109	Arable and rough pasture.
162	14·514	Arable, roads, and rough pasture.
163	·551	Houses, yard, and garden.
164	3·899	Arable, road, and stream.
165	·113	Pond.
166	·755	Arable, rough pasture, and stream.
	998·789	

RECAPITULATION.

994·139	Land.
3·887	Public roads.
·763	Water.
998·789	Area of the Parish of Cluny (Detached).

RECAPITULATION FOR THE PARISH.

9659·270	Land.
80·528	Public roads.
1·297	Railways.
11·641	Water.
9752·736	Total area of the Parish of Cluny, in the County of Aberdeen.

INDEX TO PLACES

IN THE

PARISH OF CLUNY.

COUNTY OF ABERDEEN.

Name of Place.	No. of Sheet.		Descriptive Remarks.
	6-inch scale.	25·344-inch scale.	
Achath - - -	LXIV.	14	A farmsteading.
Backhill - - -	,,	10	A farmsteading.
Backhill of Glack - -	,,	15	A farmsteading.
Backhillcrofts - -	,,	9	Dwelling houses.
Boggendinny - - -	,,	15	A farmsteading.
Boggintorry - - -	LXIII.	3	A number of farmsteadings.
Braeneil - - -	LXIV.	14	A farmsteading.
Broombrae - - -	LXXII.	3	A farmsteading.
Burnhead - - -	,,	4	A farmsteading.
Burnside - - -	LXIV.	13	A farmsteading.
Burnside - - -	LXXII.	3	A farmsteading.
Cairndaie - - -	LXXIII.	5	A farmsteading.
Cairnfold - - - -	LXIV.	13	A farmsteading.
Castle Fraser - -	,,	10	A mansion.
Causeyton - - -	LXIII.	15	Two farm houses.
Cluny Castle - -	LXIV.	9	A mansion.
Cotfolds - - -	LXIII.	15	A dwelling house.
Cornuvale - - -	LXXII.	3	A farmsteading.
Correnie Forest - -	,,	2	A district of moorland.
Corskie Cottage - - -	LXXIII.	3	A farm house.
Corskiecroft - - -	,,	,,	A farm house.
Corskie Mill (corn) - -	,,	,,	
Corskiemillcroft - -	,,	,,	Two dwelling houses.
Courtcairn - - -	LXIV.	14	A farmsteading.
Craigcroft - - -	LXIII.	12	A dwelling house and offices.
Croft of Dalherick - -	LXXII.	4	A dwelling house and offices.
Croft of Newinn - -	LXIII.	15	A farmsteading.
Crofty - - -	LXXII.	4	A dwelling house.
Crowness - - -	LXIV.	10	A farmsteading.
Culthibert - - -	LXIII.	14	A number of farmsteads.
Denwell - - -	LXXII.	6	A farmsteading.
Dockenwell - - -	LXXIII.	1	A farmsteading.
Douglascroft - -	LXXII.	4	A farmsteading.
Drumnahoy - - -	LXIV.	13	A farmsteading and corn mill.
East Cottage - -	,,	9	A farmsteading.
Felixcroft - - -	,,	,,	A farmsteading.
Gight - - -	,,	13	A farmsteading.
Glack - - - -	,,	15	A farmsteading.
Glenhead - - -	LXIII.	,,	A dwelling house.

Name of Place.	No. of Sheet.		Descriptive Remarks.
	6-inch scale.	25·344-inch scale.	
Greenburn - - -	LXIV.	14	A farmsteading.
Greenfolds - - -	LXIII.	15	A dwelling house.
Haddencroft - - -	"	"	A dwelling house and smithy.
Hill of Corskie - -	LXXIII.	3	A number of farm houses.
Kirkhill - - -	LXIII.	12	A farmsteading.
Knocklom - - -	LXXII.	3	A farmsteading.
Ladymoss - - -	LXIII.	10	A farmsteading.
Laggan - - -	LXXII.	3	A cottage.
Leybrae - - -	LXIII.	15	A dwelling house.
Linton House - -	LXXIII.	1	A mansion, &c.
Little Ley - - -	LXIII.	15	A farm house.
Littleton - - -	LXXIII.	1	A farmsteading.
Lyne - - -	"	5	A farmsteading.
Mains - - -	LXIII.	16	A farmsteading.
Mains of Linton - -	LXXIII.	1	A farmsteading.
Mains of Sauchen - -	LXIV.	13	A farmsteading.
Meikle Tillychaddy - -	LXIII.	15	A farmsteading.
Mid Cottage - -	LXIV.	13	A dwelling house and offices.
Mid Croft of Upper Sauchen	LXXII.	4	A dwelling house and offices.
Millbank - - -	LXIII.	15	A dwelling house and offices.
Mill of Cluny - - -	LXIV.	9	A dwelling house and corn mill.
Mill of Lyne - -	LXXIII.	5	A dwelling house.
Mill of Sauchen - -	LXIV.	13	A farmsteading and corn mill.
Modelcrofts - - -	LXIII.	15	Two farm houses.
Muir of Dalherick - -	LXXII.	4	A district, formerly a commonty.
Muirhead - - -	"	"	A farmsteading.
Muirton of Sauchen - -	LXIV.	13	A farmsteading.
Nether Corskie - - -	LXXIII.	3	A farmsteading.
Nether Drumnahoy - -	LXIV.	13	A farmsteading.
Nether Glenton - -	LXIII.	12	A farmsteading.
Nether Sauchen - -	"	16	A farmsteading.
Newinn - - -	"	15	A farmsteading.
New Mains - -	LXIV.	13	Two dwelling houses.
Ordhead - - -	LXIII.	16	A farmsteading.
Overton - - -	LXIV.	13	A farmsteading.
Park - - -	"	9	A farmsteading.
Plyfold - - -	LXIII.	16	A farmsteading.
Prospect Cottage - -	"	"	A dwelling house.
Quinach - - -	LXXII.	3	Three farmsteadings.
Redwell - - -	"	"	A farmsteading.
Roadside - - -	"	"	A farmsteading.
Roadside - - -	"	4	A dwelling house.
Sauchen - - -	LXIV.	13	A farmsteading.
South Achath - -	LXXIII.	2	A farmsteading.

Name of Place.	No. of Sheet.		Descriptive Remarks.
	6-inch scale.	25·344-inch scale.	
South Croft of Upper Sauchen	LXXII.	4	A farmsteading.
South Ley - - -	LXIII.	15	A farmsteading.
Strathhaugh - -	LXIV.	13	A farmsteading.
Sunnyside - - -	LXIII.	15	A farmsteading.
Sylvan Cottage - - -	LXIV.	13	
Talpabrae - - -	LXXII.	4	A dwelling house.
Tillycairn - - -	LXIII.	16	A farmsteading.
Tillysoul - - -	LXIV.	10	A farmsteading.
Tirrygowan - - -	LXIII.	16	Two dwelling houses.
Upper Drumnahoy - -	LXIV.	13	A farmsteading.
Upper Corskie - -	LXXIII.	3	A farmsteading.
Upper Sauchen - - -	LXXII.	4	A farmsteading.
Vulcancroft - - -	LXIV.	13	A dwelling house and smithy.
Walkend - - -	,,	10	A farmsteading.
West Achath - - -	,,	14	A farmsteading.
West Mains - - -	,,	,,	A farmsteading.
West Muirton - - -	LXIII.	16	A farmsteading.
Whitehill - - -	,,	15	A dwelling house.
Whiteside - - -	LXXII.	6	A farmsteading.
Woodend - - -	LXIV.	9	A farmsteading.
Woodend East Cottage -	,,	,,	A dwelling house.
Woodend Mid Cottage -	,,	,,	A dwelling house.
Woodend West Cottage -	,,	,,	A dwelling house.
Woodside - - -	LXXII.	4	A dwelling house.

PARISH OF CLUNY (Detached).

Baudygawn - - -	LXXII.	6	A farmsteading.
Birselawsie - -	,,	11	A farmsteading.
Birselawsie Croft - -	,,	,,	A farmsteading.
Blackwell - - -	,,	6	A farmsteading.
Croft of Baudygawn - -	,,	,,	A farmsteading.
Curwich Burn - -	,,	7	
Female School - - -	,,	,,	
Greencrook - - -	,,	6	A farmsteading.
Ordhill - - - -	,,	7	A few dwelling houses and offices.
Rinnalloch - - -	,,	,,	A farmsteading.
Shepherds Croft - -	,,	,,	A farmsteading.
Stone Circle - -	,,	,,	
Tillyfro - - -	,,	,,	A farmsteading.
Tomnagorn - -	,,	,,	Two farmsteadings.

LONDON:
Printed by George E. Eyre and William Spottiswoode,
Printers to the Queen's most Excellent Majesty.
For Her Majesty's Stationery Office.

ORDNANCE SURVEY OF SCOTLAND.

BOOK OF REFERENCE TO THE PLAN

OF THE

PARISH OF CLYNE,

IN THE

COUNTY OF SUTHERLAND,

CONTAINING 75911·737 ACRES.

MAJOR-GENERAL SIR HENRY JAMES, R.E., F.R.S., &c.,

SUPERINTENDENT OF THE ORDNANCE SURVEY.

PRINTED AT THE ORDNANCE SURVEY OFFICE, SOUTHAMPTON.

1873.

Price Two Shillings.

ORDNANCE SURVEY OF SCOTLAND

PARISH OF CLYNE *(Part of)*

SUTHERLAND

INDEX TO THE SHEETS

Published on the Scale of $\frac{1}{2500}$ *or 25·344 Inches to a Mile.*

EXPLANATORY REMARKS.

The Scale of the Parish Plans is the 1-2500th of the actual length on the ground, and is equal to 25·344 inches to a mile, or 3·157 chains to an inch, which is very approximately equal to one square inch to one acre, the square of 1·0018 inch being equal to one acre.

The length of each sheet is one and a-half miles, and the width one mile, the area of each sheet is therefore 960 acres.

Each enclosure has a reference number to the area which is given in this Book.

The Braces [/] on the plans are to indicate that the spaces so braced are included under the same reference number.

The Altitudes in feet above the Mean Level of the Sea are written thus —31·4.

The Scale of the Plans of the County is 6 inches to a mile, and each sheet contains the same area as 16 sheets of the Parish Plans. There is, therefore, a double reference number to each sheet as VI. 9., the Roman Numerals referring to the County Plans, the Arabic Figures to the Parish Plans.

The following are the characters employed on the Ordnance Plans on the Scales of 1-2500 and 6 inches to a mile:—

County Names	C	Hundreds or Wards	W
Parishes	P	Townships	T
Extra Parochial	E	Division of Townships	T

Antiquities ..... ROMAN / Druidical or Saxon / Norman or Subsequent

The descriptions of the boundaries are shown by the following initials:—

Centre of Stream	*C.S.*	Centre of Fence	*C.F.*
Centre of Road	*C.R.*	Top of Cop	*T.C.*
Side of Stream or Drain	*S.S.* or *S.D.*	Centre of Wall	*C.W.*
Root of Hedge	*R.H.*	Defaced	*Def.*
Face of Wall	*F.W.*	Track of Stream	*T.S.*

Undefined ..... *Und.*

Where a change occurs in the boundaries, the symbol [o—o] is used to show the part at which the change takes place.

TABLE

FOR CONVERTING DECIMAL PARTS OF AN ACRE INTO ROODS AND PERCHES

Perches.	0 Rood.	1 Rood.	2 Roods.	3 Roods.	Perches.	0 Rood.	1 Rood.	2 Roods.	3 Roods.
0	·000	·250	·500	·750	21	·131	·381	·631	·881
1	·006	·256	·506	·756	22	·137	·387	·637	·887
2	·012	·262	·512	·762	23	·144	·394	·644	·894
3	·019	·269	·519	·769	24	·150	·400	·650	·900
4	·025	·275	·525	·775	25	·156	·406	·656	·906
5	·031	·281	·531	·781	26	·162	·412	·662	·912
6	·037	·287	·537	·787	27	·169	·419	·669	·919
7	·044	·294	·544	·794	28	·175	·425	·675	·925
8	·050	·300	·550	·800	29	·181	·431	·681	·931
9	·056	·306	·556	·806	30	·187	·437	·687	·937
10	·062	·312	·562	·812	31	·194	·444	·694	·944
11	·069	·319	·569	·819	32	·200	·450	·700	·950
12	·075	·325	·575	·825	33	·206	·456	·706	·956
13	·081	·331	·581	·831	34	·212	·462	·712	·962
14	·087	·337	·587	·837	35	·219	·469	·719	·969
15	·094	·344	·594	·844	36	·225	·475	·725	·975
16	·100	·350	·600	·850	37	·231	·481	·731	·981
17	·106	·356	·606	·856	38	·237	·487	·737	·987
18	·112	·362	·612	·862	39	·244	·494	·744	·994
19	·119	·369	·619	·869	40	·250	·500	·750	1·000
20	·125	·375	·625	·875					

N.B.—To convert Decimal Fractions of an Acre into Roods and Perches, multiply the decimal first by 4 and then by 40, preserving the same number of decimals in the product.

Examples—

A.	R.	P.	Acres.
			633·357
			4
			1·428
			40
633	1	17	17·120

A.	R.	P.	Acres.
			527·013
			4
			·052
			40
527	0	2	2·080

PARISH OF CLYNE

IN THE

COUNTY OF SUTHERLAND.

No. on Plan.	Area in Acres.	Remarks.	No. on Plan.	Area in Acres.	Remarks.
1	·421	Heathy pasture, &c.	34	6·670	Arable.
2	·069	House, garden, &c.	35	1·476	Arable and heathy pasture.
3	·881	Arable and rough pasture.	36	3·953	Arable and heathy pasture.
4	2·969	Arable, &c.	37	·930	Arable.
5	2·841	Arable.	38	·150	Houses, garden, &c.
6	·233	Arable.	39	4·067	Arable.
7	·183	Pond.	40	3·083	Arable and rough pasture.
8	·164	Arable.	41	7·426	Arable.
9	·174	Houses, &c.	42	6·803	Arable and rough pasture.
10	1·410	Arable.	43	1·122	Arable.
11	1·663	Arable.	44	·090	House and garden.
12	1·308	Arable.	45	1·183	Arable and rough pasture.
13	·089	House and pasture.	46	1·268	Arable and whins.
14	1·926	Arable.	47	·126	Houses and garden.
15	·199	Arable.	48	1·793	Arable.
16	1·591	Arable.	49	4·039	Arable, rough pasture, &c.
17	·205	Houses, garden, &c.	50	·158	Houses, gardens, &c.
18	2·992	Arable and road.	51	·698	Arable, house, and road.
19	3·809	Arable and moss.	52	·448	Arable and heathy pasture.
20	·141	House, garden, &c.	53	·588	Arable and ruin.
21	1·674	Arable and road.	54	·488	Arable and rough pasture.
22	·184	Houses, garden, &c.	55	·361	Arable.
23	·556	Arable.	56	·075	Houses, garden, &c.
24	10·448	Arable, rough pasture, and wood.	57	·643	Arable and road.
25	12·850	Arable, rough pasture, &c.	58	1·993	Arable and rough pasture.
26	8·707	Arable.	59	2·345	Arable.
27	2·932	Arable.	60	·313	Houses, garden, &c.
28	·284	Rough pasture and stream.	61	3·664	Road.
29	·427	House, road, &c.	62	·563	Arable.
30	1·428	House, garden, &c.			
31	·447	Church and graveyard.			
32	·406	Houses, garden, &c.			
33	·910	Rough pasture and stream.			

No. on Plan.	Area in Acres.	Remarks.	No. on Plan.	Area in Acres.	Remarks.
63	·123	House, garden, &c.	107	1·293	Rough pasture, whins, &c.
64	·801	Arable.	108	·601	Arable.
65	8·132	Heathy pasture and road.	109	·122	House, arable, &c.
66	1·927	Arable.	110	·307	Arable.
67	1·084	Arable, road, &c.	111	·160	House, garden, &c.
68	·248	Arable.	112	·514	Arable.
69	·065	Houses, &c.	113	·555	Arable.
70	·244	Arable.	114	·366	Arable.
71	·275	Arable.	115	·087	Houses, garden, &c.
72	·708	Arable.	116	1·947	Arable, heathy pasture, &c.
73	·267	Arable.	117	·067	Arable.
74	·138	Houses, garden, &c.	118	·741	Arable, house, &c.
75	1·160	Arable.	119	·340	Arable.
76	·470	Arable.	120	·848	Arable.
77	3·321	Arable.	121	15·030	Arable, heathy pasture, &c.
78	15·566	Arable.	122	13·851	Arable.
79	1·196	Arable.	123	·140	Wood.
80	2·375	Arable.	124	·430	Gravel pit and heathy pasture.
81	1·646	Rough pasture and whins.	125	·844	Arable and heathy pasture.
82	1·642	Arable.	126	·920	Arable and rough pasture.
83	·310	Houses, gardens, &c.	127	·754	Arable.
84	·267	Arable.	128	·346	Arable.
85	·924	Arable.	129	·755	Arable.
86	·610	Arable.	130	·878	Arable.
87	·120	Arable, heathy pasture, &c.	131	·980	Arable.
88	2·260	Arable and heathy pasture.	132	·829	Arable.
89	·273	Arable.	133	·919	Arable.
90	·232	Houses, garden, &c.	134	1·560	Arable.
91	·080	Houses, garden, &c.	135	·990	Arable.
92	1·326	Arable.	136	·862	Arable.
93	·491	Arable.	137	1·197	Arable.
94	·111	Arable and stream.	138	1·424	Arable.
95	·108	Arable.	139	1·030	Arable.
96	·223	House, rough pasture, garden, &c.	140	·925	Arable.
97	·197	Arable.	141	1·329	Arable.
98	·349	Rough pasture, &c.	142	1·095	Arable.
99	·625	Arable.	143	·945	Arable.
100	1·791	Rough pasture, furze, and house.	144	·922	Arable.
101	1·710	Arable.	145	1·183	Arable.
102	32·988	Arable.	146	·353	Arable.
103	5·722	Arable and heathy pasture.	147	·318	Arable.
104	·952	Arable and houses.	148	·259	Arable.
105	·061	House, garden, &c.	149	1·023	Arable.
106	2·228	Rough pasture, furze, &c.	150	1·364	Arable.
			151	·435	Arable.
			152	·967	Arable.

No. on Plan.	Area in Acres.	Remarks.	No. on Plan.	Area in Acres.	Remarks.
153	·974	Arable.	196	2·119	Arable and heathy pasture.
154	14·443	Arable.			
155	·619	Arable.	197	·342	Arable.
156	2·869	Arable, rough pasture, &c.	198	·169	Arable.
			199	·108	Arable.
157	·608	Arable and road.	200	2·851	Arable.
158	·482	Arable and road.	201	2·240	Arable.
159	·192	Arable and road.	202	1·693	Arable.
160	1·259	Arable.	203	1·492	Arable.
161	1·986	Arable.	204	1·450	Arable.
162	2·319	Arable.	205	1·411	Arable.
163	2·440	Arable.	206	2·959	Arable.
164	1·259	Arable.	207	1·467	Arable.
165	·502	Arable and rough pasture.	208	1·291	Arable.
			209	4·267	Arable.
166	·972	Arable and heathy pasture.	210	2·805	Arable.
			211	2·796	Arable.
167	·392	Arable, rough pasture, &c.	212	1·383	Arable.
			213	2·373	Arable.
168	·800	Houses, gardens, &c.	214	·223	Arable.
169	·298	Arable, rough pasture, &c.	215	2·184	Arable.
			216	5·101	Arable.
170	·122	Arable.	217	1·359	Arable.
171	·335	Houses, gardens, &c.	218	1·419	Arable.
172	3·947	Arable and road.	219	1·331	Arable.
173	·268	Heathy pasture.	220	1·242	Arable.
174	·147	Heathy pasture.	221	1·300	Arable.
175	·662	Arable.	222	1·304	Arable.
176	·140	Arable.	223	2·498	Arable.
177	·268	Arable and rough pasture.	224	1·330	Arable.
			225	2·141	Arable.
178	1·812	Arable, heathy pasture, &c.	226	1·766	Arable.
			227	1·289	Arable.
179	·429	Arable.	228	1·742	Arable.
180	·546	Arable and rough pasture.	229	2·502	Arable.
			230	·713	Arable and rough pasture.
181	·098	Stackyard.			
182	1·734	Arable and rough pasture.	231	·071	Houses, garden, &c.
			232	·196	Arable.
183	·499	Arable.	233	·078	Houses, &c.
184	1·604	Houses, gardens, &c.	234	·197	House, garden, &c.
185	·423	Arable.	235	·312	Arable and stream.
186	·789	Arable, houses, &c.	236	·349	Arable and stream.
187	·764	Arable.	237	·119	Houses, gardens, &c.
188	·671	Arable.	238	·379	Arable.
189	·624	Arable.	239	1·078	Arable.
190	2·219	Arable.	240	·272	Houses, garden, &c.
191	16·294	Arable.	241	·208	Arable, &c.
192	·935	Arable.	242	·260	Houses, garden, &c.
193	·888	Arable.	243	·218	Arable.
194	1·116	Arable.	244	·483	Arable.
195	1·251	Arable.	245	·629	Arable.

No. on Plan.	Area in Acres.	Remarks.
246	·982	Arable.
247	·112	Arable.
248	2·191	Arable.
249	2·114	Arable.
250	·500	Arable.
251	·731	Arable, &c.
252	4·303	Arable.
253	·222	Arable.
254	3·926	Arable, &c.
255	26·311	Pasture.
255a	·700	Road.
256	·586	Arable.
257	1·326	Arable.
258	·430	Arable and stream.
259	·207	Arable and house.
260	·093	Arable.
261	·408	Arable.
262	3·268	Arable.
263	6·795	Arable.
264	6·407	Arable.
265	6·215	Arable.
266	·777	Road.
267	3·976	Arable.
268	9·787	Arable, heathy pasture, &c.
269	6·507	Arable, heathy pasture, &c.
270	6·516	Arable.
271	·598	Houses, garden, &c.
272	1·578	Houses, gardens, &c.
273	·075	Stackyard, &c.
274	·080	Pasture and house.
275	·171	Pasture.
276	2·990	Arable and stream.
277	·300	House, arable, &c.
278	·307	Arable.
279	3·867	Heathy pasture, whins, &c.
280	2·030	Arable, rough pasture, &c.
281	6·758	Arable & rough pasture.
282	2·624	Arable and rough pasture.
283	5·849	Arable.
284	6·269	Arable.
285	10·374	Arable.
286	4·782	Pasture and stream.
287	2·092	Pasture and stream.
288	1·147	Arable, pasture, and stream.
289	19·869	Pasture.
290	·688	Arable.
291	·696	Arable and heathy pasture.
292	·108	House, garden, &c.
293	·176	Arable.
294	·323	Arable.
295	·264	Pasture.
296	1·450	Arable.
297	·152	Pasture, &c.
298	1·151	Pasture.
299	5·087	Arable and rough pasture.
300	·558	Rough pasture.
301	1·067	Arable.
302	3·827	Arable.
303	1·897	Arable.
304	·582	Arable.
305	1·207	Arable.
306	1·449	Arable.
307	·287	Rough pasture.
308	·591	Houses, garden, &c.
309	83·461	Heathy pasture, &c.
310	·630	Arable.
311	·311	Rough pasture.
312	·249	Rough pasture.
313	·094	Rough pasture.
314	2·344	Arable and rough pasture.
315	1·623	Arable and road.
316	·396	Arable.
317	·768	Arable.
318	1·495	Loch nan Greusaich.
319	·139	Arable.
320	·139	Arable.
321	4·045	Arable.
322	·345	Houses, garden, &c.
323	1·252	Heathy pasture, moss, &c.
324	1·360	Arable and rough pasture.
325	·123	Houses, &c.
326	1·293	Arable, heathy pasture, &c.
327	1·751	Arable.
328	5·816	Heathy pasture, moss, &c.
329	·973	Arable.
330	·159	Houses, &c.
331	·498	Arable.
332	1·066	Arable.
333	·403	Arable.
334	3·466	Arable, heathy pasture, &c.

No. on Plan.	Area in Acres.	Remarks.	No. on Plan.	Area in Acres.	Remarks.
335	3·912	Arable.	378	1·929	Arable and heathy pasture.
336	·218	Road.			
337	·515	Arable.	379	1·534	Arable.
338	1·033	Arable.	380	·998	Arable and heathy pasture.
339	·252	Arable.			
340	·153	Houses, pasture, &c.	381	3·455	Moss and drains.
341	·853	Arable, rough pasture, &c.	382	·386	Road.
			383	4·694	Road.
342	1·036	Arable.	384	2·127	Arable.
343	1·452	Arable.	385	3·044	Arable.
344	·501	Houses, garden, &c.	386	1·171	Road.
345	3·283	Arable.	387	·300	Houses, garden, &c.
346	2·006	Arable.	388	2·371	Arable.
347	249·483	Heathy pasture, moss, &c.	389	3·641	Arable.
			390	2·891	Arable and road.
348	8·406	Arable and heathy pasture.	391	·163	Houses, garden, &c.
			392	·865	Arable.
349	·364	Houses, garden, &c.	393	·590	Arable.
350	3·665	Arable and heathy pasture.	394	·151	Houses, garden, &c.
			395	4·070	Arable.
351	3·402	Arable.	396	·146	Houses, garden, &c.
352	·194	Arable.	397	·940	Arable.
353	·303	Houses, gardens, &c.	398	1·293	Arable, &c.
354	·639	Arable.	399	·152	Houses, garden, &c.
355	·735	Arable.	400	2·917	Arable.
356	4·615	Arable and moss.	401	·608	Arable.
357	9·784	Arable.	402	·114	Houses, garden, &c.
358	·313	Houses, garden, &c.	403	1·744	Arable and heathy pasture.
359	5·053	Arable, road, &c.			
360	·293	Houses, garden, &c.	404	2·478	Arable and heathy pasture.
361	·682	Arable.			
362	·172	Arable.	405	·042	Houses and garden.
363	·807	Road.	406	·833	Arable.
364	8·398	Arable.	407	·971	Arable and house.
365	1·306	Arable.	408	2·203	Arable and heathy pasture.
366	·773	Arable.			
367	9·478	Arable and rough pasture.	409	2·487	Heathy pasture and arable.
368	5·081	Arable.	410	·179	House, garden, &c.
369	5·094	Heathy pasture and road.	411	·763	Arable.
			412	·352	Heathy pasture, &c.
370	·256	Houses, garden, &c.	413	1·860	Arable.
371	4·282	Arable and heathy pasture.	414	1·154	Arable.
			415	·421	Arable.
372	13·781	Moss, heathy pasture, &c.	416	·106	Houses, &c.
			417	4·552	Arable and road.
373	15·729	Moss and streams.	418	·614	Houses, garden, &c.
374	2·280	Moss and heathy pasture.	419	·829	Road.
			420	·110	House, garden, &c.
375	·309	Arable.	421	·134	Houses, &c.
376	1·315	Arable.	422	3·341	Arable.
377	1·430	Moss.	423	·884	Arable.

No. on Plan.	Area in Acres.	Remarks.
423a	·775	Arable, &c.
424	·728	Arable.
425	·466	Arable, house, &c.
426	·146	House, &c.
427	2·304	Arable, road, &c.
428	·701	Arable.
429	·257	House, gardens, &c.
430	·381	Houses, garden, &c.
431	·649	Arable.
432	·848	Arable.
433	·144	Arable.
434	2·410	Heathy pasture.
435	1·517	Arable.
436	·692	Arable.
436a	·142	Arable.
437	·794	Arable.
438	·952	Arable.
439	·115	Arable.
440	·350	Houses, &c.
441	·166	Arable.
442	1·010	Arable.
443	1·288	Arable.
444	1·879	Arable and road.
445	1·150	Arable.
446	·206	Houses, arable, &c.
447	·370	Arable and road.
448	·344	Arable.
449	·170	Houses, arable, &c.
450	5·012	Whins, heathy pasture, &c.
451	1·573	Arable.
452	·659	Arable.
453	·562	Arable.
454	·538	Arable.
455	·280	Arable.
456	1·005	Arable and road.
457	·144	House, arable, &c.
458	1·508	Arable.
459	·532	Arable and heathy pasture.
460	1·519	Arable, &c.
461	·159	Houses, garden, &c.
462	·324	Arable.
463	·258	Arable.
464	·334	Arable.
465	·568	Houses, arable, garden, &c.
466	·874	Arable, &c.
467	·591	Arable.
468	·158	Road.
469	1·155	Arable, &c.
470	·200	House, garden, &c.
471	3·273	Arable and heathy pasture.
472	·404	Arable.
473	1·107	Arable.
474	·208	House, road, &c.
475	2·738	Arable, &c.
476	·507	Arable.
477	2·008	Arable and rough pasture.
478	·314	Rough pasture, whins, &c.
479	·363	Arable.
480	·229	Arable.
481	·413	Houses, arable, &c.
482	·730	Arable.
483	·414	Arable.
484	·234	Arable.
485	·143	House, garden, &c.
486	2·015	Arable and heathy pasture.
487	1·681	Arable, &c.
488	4·646	Road.
489	1·356	Arable.
490	1·576	Arable and rough pasture.
491	·299	Arable.
492	·108	Arable.
493	·398	Houses, arable, garden, &c.
494	1·771	Arable, rough pasture, &c.
495	·762	Arable.
496	·154	House, garden, &c.
497	1·324	Whins, heathy pasture, &c.
498	·625	Arable, &c.
499	·085	House, &c.
500	2·880	Arable.
501	1·473	Arable.
502	2·282	Heathy pasture, &c.
503	19·847	House, heathy pasture, &c.
504	1·257	Road.
505	16·455	Wood.
506	2·475	Wood and road.
507	·514	Houses, gardens, &c.
508	7·601	Wood.
509	1·953	Mill dam.
510	13·252	Wood, heathy pasture, &c.
511	9·049	Arable and rough pasture.

No. on Plan.	Area in Acres.	Remarks.
512	4·954	Wood.
513	9·367	Arable.
514	6·072	Arable, stream, &c.
515	1·806	Houses, &c.
516	2·106	Arable, stream, &c.
517	·584	Road.
518	1·962	Arable.
519	1·875	Houses, &c.
520	1·101	Arable.
521	·924	Arable.
522	2·958	Houses, garden, &c.
523	13·388	Arable.
524	42·832	Wood.
525	6·826	Wood.
526	·729	Arable, houses, &c.
527	·982	Arable.
528	·394	Houses, garden, &c.
529	3·768	Arable and road.
530	·373	Arable.
531	·080	House, garden, &c.
532	1·246	Arable and road.
533	·322	Houses, &c.
534	·406	Arable and garden.
535	1·888	Houses, heathy pasture, &c.
536	5·537	Arable, heathy pasture, &c.
537	·195	Garden.
538	1·188	Arable.
539	·861	Arable.
540	1·198	Arable, house, &c.
541	1·031	Arable.
542	·787	Arable and rough pasture.
543	·272	Arable.
544	·161	House and arable.
545	·894	Arable.
546	1·696	Arable.
547	2·478	Arable.
548	12·905	Rough pasture, furze, houses, &c.
549	1·767	Arable.
550	·329	Houses, gardens, &c.
551	1·980	Arable.
552	1·562	Road.
553	1·903	Arable.
554	·479	Arable and rough pasture.
555	·365	Arable and rough pasture.
556	1·722	Arable and rough pasture.
557	3·141	Arable and road.
558	2·586	Arable.
559	·192	Road.
560	2·024	Arable.
561	·590	Arable.
562	·686	Arable and heathy pasture.
563	·800	Arable.
564	·270	Arable and road.
565	·346	Arable and road.
566	·277	Arable.
567	·246	Pasture.
568	·513	Houses, gardens, &c.
569	·147	Rough pasture.
570	·421	Rough pasture, &c.
571	·670	Arable.
572	·662	Arable.
573	1·027	Arable, &c.
574	·653	Arable.
575	·463	Arable.
576	·422	Arable.
577	·445	Arable.
578	·267	Arable.
579	·124	House, &c.
580	2·068	Arable.
581	8·677	Arable.
582	2·014	Arable.
583	·351	Arable.
584	·530	Arable.
585	·510	Arable.
586	1·031	Arable.
587	·099	Gardens.
588	·204	Houses and arable.
589	·578	Rough pasture and furze.
590	·296	Rough pasture and furze.
591	·632	Arable.
592	·775	Arable.
593	1·758	Rough pasture, furze, house, &c.
594	1·384	Arable and rough pasture.
595	·219	Arable, rough pasture, &c.
596	1·515	Arable and rough pasture.
597	·120	Rough pasture and furze.
598	·958	Road.
599	·115	Gardens.
600	·470	Arable.

No. on Plan.	Area in Acres.	Remarks.	No. on Plan.	Area in Acres.	Remarks.
601	·444	Arable.	647	1·082	Arable.
602	·561	Arable.	648	1·543	Arable and stream.
603	·733	Arable.	649	·799	Arable.
604	·842	Arable.	650	·814	Arable.
605	·299	Arable.	651	1·821	Arable and rough pasture.
606	·717	Arable.			
607	·673	Arable.	652	2·096	Arable.
608	·340	Gardens.	653	·362	Road.
609	1·596	Arable.	654	·393	House, garden, &c.
610	9·522	Rough pasture and furze.	655	3·317	Arable.
			656	1·501	Arable.
611	16·682	Pasture.	657	·185	House, garden, &c.
612	2·384	Arable.	658	·162	Arable.
613	2·358	Arable and garden.	659	·148	Arable.
614	4·640	Arable, &c.	660	·070	Houses, &c.
615	15·398	Road.	661	·201	Arable.
616	·237	House, garden, &c.	662	1·445	Arable.
617	·137	Arable.	663	1·261	Arable.
618	·256	Houses, &c.	664	·149	Arable.
619	·304	Arable and rough pasture.	665	·105	Houses, &c.
			666	·478	Arable.
620	1·291	Houses, gardens, &c.	667	·059	Houses, &c.
621	·161	Arable.	668	1·667	Arable.
622	·066	Arable.	669	·224	Arable.
623	·102	Arable.	670	·281	Houses, garden, &c.
624	·198	Arable.	671	1·731	Arable and stream.
625	·386	Houses, garden, &c.	672	·886	Arable.
626	2·806	Arable.	673	·198	Arable.
627	1·334	Arable.	674	·115	Houses, garden, &c.
628	2·502	Rough pasture, furze, &c.	675	·218	Arable.
			676	1·099	Arable.
629	2·948	Arable and rough pasture.	677	·105	Houses, &c.
			678	1·087	Arable.
630	8·760	Arable and wood.	679	·231	Houses, garden, &c.
631	·579	Road.	680	·581	Arable.
632	18·104	Arable and gravel pit.	681	·324	Houses, garden, &c.
633	24·203	Arable, stream, &c.	682	1·388	Arable.
634	3·491	Road.	683	·797	Arable and road.
635	11·773	Arable, &c.	684	·297	Arable.
636	16·676	Arable, stream, &c.	685	·332	Arable.
637	15·396	Arable, stream, &c.	686	·101	Houses, &c.
638	17·438	Arable, stream, &c.	687	·202	Arable.
639	13·610	Arable.	688	·385	Arable.
640	15·264	Arable.	689	·105	Houses, &c.
641	·476	House, &c.	690	·404	Arable.
642	20·968	Arable and wood.	691	·327	Houses, garden, &c.
643	·971	Rough pasture and gravel pit.	692	·261	Arable.
			693	·265	Arable.
644	·711	Arable and rough pasture.	694	·306	Arable.
			695	·311	Houses, garden, &c.
645	·127	Arable.	696	·205	Arable.
646	1·995	Arable.	697	·346	Arable and house.

No. on Plan.	Area in Acres.	Remarks.	No. on Plan.	Area in Acres.	Remarks.
698	·058	House, &c.	747	1·674	Arable and rough pasture.
699	·277	Houses, garden, &c.			
700	·308	Arable.	748	·613	Arable and stream.
701	·240	Arable.	749	1·286	Arable and rough pasture.
702	·313	Houses, garden, &c.			
703	·270	Houses, garden, &c.	750	1·042	Arable.
704	·250	Arable.	751	·589	Arable and stream.
705	·521	Arable.	752	·362	Arable and stream.
706	·273	Houses, garden, &c.	753	·146	Arable.
707	·332	Arable.	754	·664	Arable.
708	·863	Arable.	755	1·129	Arable.
709	·201	Houses, &c.	756	1·550	Arable.
710	·183	Arable.	757	1·379	Arable.
711	·449	Houses, garden, &c.	758	3·421	Arable.
712	·934	Arable.	759	1·340	Arable.
713	17·807	Railway.	760	1·313	Arable.
714	7·449	Arable.	761	·878	Arable.
715	11·434	Arable.	762	·928	Arable.
716	8·411	Arable.	763	·837	Arable.
717	3·066	Arable.	764	·352	Arable.
718	1·610	Arable.	765	·711	Arable.
719	·861	Road.	766	·650	Arable.
720	1·939	Arable.	767	·374	Arable.
721	1·857	Arable and house.	768	·238	Arable.
722	2·205	Arable.	769	6·308	Houses, gardens, &c.
723	2·459	Arable.	770	·379	Arable.
724	3·170	Arable.	770a	·718	Arable.
725	3·191	Arable.	771	·713	Arable.
726	3·202	Arable.	772	·571	Arable.
727	3·374	Arable.	773	1·998	Arable and stream.
728	2·886	Arable and rough pasture.	774	1·160	Arable and stream.
			775	1·073	Arable and stream.
729	·246	Rough pasture.	776	·733	Arable and stream.
730	2·167	Rough pasture.	777	·673	Arable and stream.
731	2·451	Arable.	778	·599	Arable and stream.
732	2·336	Arable.	779	·509	Arable and stream.
733	·698	Arable.	780	·459	Arable and stream.
734	·406	House, garden, &c.	781	·366	Arable and stream.
735	1·126	Arable.	782	·351	Arable and stream.
736	1·195	Arable.	783	·306	Arable and stream.
737	1·048	Arable.	784	·231	Arable and stream.
738	·651	Arable.	785	·219	Arable.
739	·232	Houses, garden, &c.	786	·136	Arable and stream.
740	1·544	Arable.	787	·107	Arable and stream.
741	1·523	Arable and rough pasture.	788	·117	Arable and stream.
			789	·315	Arable and stream.
742	2·437	Arable.	790	·220	Arable and stream.
743	2·232	Arable.	791	·089	Arable and stream.
744	1·851	Arable and rough pasture.	792	·069	Arable and stream.
			793	·069	Arable and stream.
745	·658	Arable and stream.	794	·085	Arable and stream.
746	·760	Arable and stream.	795	·138	Arable and stream.

No. on Plan.	Area in Acres.	Remarks.
796	·071	Arable and stream.
797	·076	Arable and stream.
798	·333	Arable.
799	·279	Arable.
800	1·363	Arable.
801	·859	Rough pasture and road.
802	·969	Arable.
803	·750	Arable.
804	1·526	Arable.
805	·717	Arable.
806	·872	Arable.
807	·658	Arable.
808	·736	Arable.
809	1·277	Arable.
810	·620	Arable.
811	·659	Arable.
812	1·210	Arable.
813	·720	Arable.
814	·595	Arable.
815	·615	Arable.
816	·791	Arable.
817	1·087	Arable.
818	1·223	Arable.
819	1·290	Arable.
820	1·293	Arable.
821	1·162	Arable.
822	·997	Arable.
823	·302	Rough pasture.
824	·942	Arable.
825	·902	Arable.
826	·889	Arable.
827	·842	Arable.
828	·740	Arable.
829	·666	Arable.
830	·660	Arable.
831	·612	Arable.
832	·729	Arable.
833	·652	Arable.
834	·963	Arable.
835	11·883	Sand, &c.
836	122·275	Pasture.
837	1·481	Arable.
838	17·490	Arable.
839	27·772	Pasture.
840	288·231	Foreshore.
841	41·266	Arable.
842	·133	Arable.
843	·263	Pasture.
844	·247	Houses, &c.
845	3·157	Arable and rough pasture.
846	1·894	Arable.
847	·912	House, garden, &c.
848	1·441	Arable.
849	1·510	Arable.
850	2·029	Arable.
851	7·207	Arable, whins, &c.
852	·213	Houses, &c.
853	1·516	Arable.
854	1·547	Arable.
855	2·649	Heathy pasture.
856	·919	Loch an Lin.
857	34·989	Houses, heathy pasture, &c.
858	·686	Arable.
859	1·320	Arable.
860	3·991	Arable.
861	·562	Houses, pasture, &c.
862	·250	Arable.
863	·400	Arable.
864	·294	Pond.
865	·258	Arable.
866	·479	Houses, gardens, &c.
867	1·810	Arable.
868	2·742	Wood.
869	4·762	Arable and stream.
870	·278	Houses, arable, &c.
871	·128	Arable.
872	·412	Arable.
873	2·574	Arable, rough pasture, &c.
874	·120	Houses, garden, &c.
875	·354	Arable.
876	1·815	Arable and rough pasture.
877	1·651	Arable and heathy pasture.
878	·129	Pond.
879	2·103	Arable.
880	·444	Houses, garden, &c.
881	·888	Arable.
882	·361	Houses, garden, &c.
883	2·297	Heathy pasture, &c.
884	1·984	Arable.
885	·431	Houses, garden, &c.
886	1·796	Arable, road, &c.
887	1·617	Arable, road, &c.
888	1·822	Arable, road, &c.
889	1·786	Arable, road, &c.
890	3·598	Arable and heathy pasture.
891	7·810	Arable, stream, and road.

No. on Plan.	Area in Acres.	Remarks.	No. on Plan.	Area in Acres.	Remarks.
892	7·854	Arable and stream.	934	·172	Houses, garden, &c.
893	1·521	Arable.	935	5·615	Arable.
894	1·203	Arable.	936	4·338	Arable.
895	1·328	Arable.	937	3·716	Arable.
896	2·608	Arable.	938	1·780	Arable, road, &c.
897	6·408	Heathy pasture and road.	939	·245	Houses, garden, &c.
			940	4·560	Arable.
898	3·352	Arable.	941	·235	Houses, arable, &c.
899	3·234	Heathy pasture and road.	942	2·328	Arable and rough pasture.
900	·326	Houses, gardens, &c.	943	2·271	Arable.
901	·173	Heathy pasture.	944	·229	Houses, arable, &c.
902	1·154	Arable.	945	·180	Arable.
903	·066	Houses, garden, &c.	946	2·327	Arable, rough pasture, &c.
904	6·931	Arable, heathy pasture, &c.	947	1·191	Arable.
905	3·580	Road.	948	2·267	Arable, house, &c.
906	·900	Houses, rough pasture, &c.	949	·120	Houses, arable, &c.
			950	1·219	Arable and rough pasture.
907	·153	Pasture.			
908	2·892	Arable, rough pasture, &c.	951	·985	Arable, rough pasture, &c.
909	·865	Arable.	952	·152	House, garden, &c.
910	·211	Houses, gardens, &c.	953	·160	Arable.
911	3·944	Arable, furze, &c.	954	2·793	Arable, heathy pasture, &c.
912	·977	Arable.			
913	·216	Arable.	955	2·269	Whins, heathy pasture, &c.
914	·407	Arable.			
915	·986	Houses, garden, &c.	956	·212	House, arable, &c.
916	2·291	Arable.	957	·964	Arable.
917	2·487	Arable and rough pasture.	958	·440	Pasture.
			959	·408	Rough pasture, whins, and house.
918	·825	Road.			
919	2·617	Arable.	960	1·530	Arable, &c.
920	1·699	Arable.	961	1·750	Arable.
921	1·925	Arable.	962	7·453	Arable and stream.
922	·358	Arable and whins.	963	·273	Houses, garden, &c.
923	1·084	Heathy pasture and whins.	964	2·820	Arable.
			965	3·201	Arable.
924	4·388	Arable, heathy pasture, &c.	966	2·749	Arable.
			967	1·633	Arable and road.
925	·220	Houses, garden, &c.	968	·291	Arable, &c.
926	·161	Arable.	969	·750	Arable and road.
927	1·027	Rough pasture, furze, &c.	970	·030	Whins.
			971	·982	Arable.
928	·092	Houses, &c.	972	·060	House, &c.
929	·323	Arable.	972a	·100	Road.
930	4·241	Arable, rough pasture, &c.	973	3·912	Arable and road.
			974	·421	Houses, garden, &c.
931	1·269	Road.	975	2·025	Arable, &c.
932	1·637	Arable.	976	·989	Arable.
933	3·560	Arable.	977	·834	Arable and road.

No. on Plan.	Area in Acres.	Remarks.
978	·226	Stackyard.
979	·851	Houses, rough pasture, &c.
980	3·479	Arable and road.
981	5·565	Arable.
982	·215	Houses, &c.
983	·544	Arable.
984	·460	Arable.
985	·458	Arable, road, &c.
986	1·075	Arable.
987	2·274	Rough pasture and whins.
988	1·460	Arable.
989	1·329	Heathy pasture.
990	·176	House, &c.
991	2·642	Arable.
992	1·365	Arable.
993	·582	Houses, garden, &c.
994	3·333	Arable.
995	4·488	Arable and rough pasture.
996	·080	House, garden, &c.
997	·125	Houses, &c.
998	·240	Arable.
999	2·383	Arable.
1000	·152	House, arable, &c.
1001	·196	Houses, garden, &c.
1002	·355	Houses, garden, &c.
1003	2·472	Arable, &c.
1004	·113	Arable.
1005	3·050	House, heathy pasture, &c.
1006	1·072	Arable and heathy pasture.
1007	·123	Arable.
1008	·161	Arable.
1009	·774	Arable and heathy pasture.
1010	5·334	Heathy pasture and road.
1011	1·474	Rough pasture.
1012	20·912	Pasture.
1013	21·005	Rough pasture.
1014	11·181	Rough pasture, roads, &c.
1015	·242	Road.
1016	2·903	Arable and rough pasture.
1017	2·440	Arable and rough pasture.
1018	·191	Houses, garden, &c.
1019	2·500	Arable, road, &c.
1020	2·836	Arable and heathy pasture.
1021	1·029	Arable.
1022	·181	Arable.
1023	·169	Houses, &c.
1024	2·098	Arable and road.
1025	·305	Houses, arable, &c.
1026	·142	Arable.
1027	2·051	Arable.
1028	2·084	Arable.
1029	·128	Road.
1030	4·680	Arable.
1031	·148	Houses, garden, &c.
1032	·388	Arable.
1033	1·027	Arable.
1034	·152	Houses, &c.
1035	3·449	Arable and stream.
1036	1·617	Arable.
1037	1·365	Arable.
1038	1·390	Arable.
1039	·279	Houses, garden, &c.
1040	1·854	Arable and road.
1041	1·334	Arable.
1042	1·786	Arable.
1043	3·026	Arable.
1044	19·515	Pasture, &c.
1045	12·032	Pasture.
1046	·182	Houses, gardens, &c.
1047	1·017	Arable.
1048	·200	Houses, garden, &c.
1049	2·655	Arable.
1050	·903	Arable.
1051	1·954	Arable.
1052	·302	Arable.
1053	·161	Houses, &c.
1054	4·125	Arable.
1055	·599	Arable.
1056	·305	Houses, garden, &c.
1057	1·673	Arable.
1058	·350	Road.
1059	·562	Arable and furze.
1060	1·705	Arable.
1061	·091	Houses, &c.
1061a	·142	Arable.
1062	·311	Rough pasture and furze.
1063	2·860	Arable.
1064	2·183	Arable.
1065	3·592	Arable and rough pasture.
1066	·155	Houses, garden, &c.
1067	6·668	Arable.

No. on Plan.	Area in Acres.	Remarks.	No. on Plan.	Area in Acres.	Remarks.
1068	·388	Houses, garden, &c.	1114	2·017	Arable.
1069	1·670	Arable.	1115	13·970	Rough pasture, furze, &c.
1070	·667	Arable.			
1070a	·451	Arable.	1116	3·583	Arable.
1071	5·289	Arable, &c.	1117	·755	Rough pasture.
1072	4·232	Arable and road.	1118	·405	Houses, pasture, &c.
1073	·406	Houses, garden, &c.	1119	·474	Arable.
1074	·152	House, garden, &c.	1120	·535	Rough pasture and furze.
1075	1·242	Arable.			
1076	5·506	Arable and road.	1121	16·188	Arable.
1077	·170	Houses, garden, &c.	1122	15·798	Arable.
1078	1·753	Arable and road.	1123	·636	Rough pasture and road.
1079	1·364	Arable.			
1080	1·098	Arable.	1124	·554	Rough pasture.
1081	1·500	Arable, &c.	1125	18·201	Arable, rough pasture, &c.
1082	1·377	Arable.			
1083	1·990	Arable.	1126	17·630	Arable and road.
1084	·243	Pasture and furze.	1127	·170	Pond.
1085	1·171	Arable.	1128	7·784	Arable.
1086	2·915	Arable.	1129	·613	Pond.
1087	2·082	Arable and rough pasture.	1130	·276	Wood.
			1131	2·865	Houses, gardens, &c.
1088	·292	Houses, garden, &c.	1132	14·047	Arable.
1089	·503	Arable.	1133	2·800	Pasture.
1090	1·157	Arable.	1134	1·883	Rough pasture, furze, &c.
1091	1·247	Road.			
1092	3·637	Arable.	1135	11·521	Arable.
1093	3·197	Arable, rough pasture, &c.	1136	·202	Rough pasture.
			1137	3·647	Arable.
1094	·119	House and stackyard.	1138	·237	Arable.
1095	·254	Houses, garden, &c.	1139	·115	Houses, &c.
1096	·112	Arable.	1140	·139	Arable.
1097	10·078	Arable.	1141	·276	Arable.
1098	·749	Arable.	1142	·381	Arable.
1099	·171	Arable.	1143	·154	Houses, garden, &c.
1100	3·068	Heathy pasture, &c.	1144	·166	Arable.
1101	·584	Heathy pasture.	1145	·568	Arable.
1102	1·310	Arable and roads.	1146	·669	Arable.
1103	1·151	Heathy pasture and road.	1147	4·365	Rough pasture, furze, &c.
1104	·590	Arable.	1148	·450	Houses, garden, &c.
1105	1·200	Arable.	1149	3·758	Arable.
1106	6·716	Arable, &c.	1150	·055	House, &c.
1107	·224	Arable.	1151	1·942	Rough pasture, whins, &c.
1108	·620	Arable and rough pasture.	1152	4·197	Arable.
1109	·752	Pasture and road.	1153	3·021	Arable and stackyard.
1110	·518	Arable.	1154	5·025	Rough pasture, whins, &c.
1111	·589	Arable.			
1112	4·057	Furze, heathy pasture, &c.	1155	3·011	Wood.
			1156	11·611	Arable.
1113	·546	Arable.	1157	12·705	Arable.

No. on Plan.	Area in Acres.	Remarks.	No. on Plan.	Area in Acres.	Remarks.
1158	12·855	Arable.	1188	2·590	Arable.
1159	2·304	Rough pasture, &c.	1189	3·183	Arable.
1160	·733	Arable.	1190	·257	Arable.
1161	9·291	Pasture.	1191	2·354	Arable, rough pasture, &c.
1162	44·709	Pasture, &c.			
1163	6·775	Sand and pasture.	1192	·948	Houses, gardens, &c.
1164	2·652	Arable.	1193	3·190	Houses, gardens, &c.
1165	1·589	Rough pasture and whins.	1194	1·644	Arable.
			1195	·080	Pasture.
1166	3·215	Rough pasture, whins, &c.	1196	·696	Garden, &c.
			1197	·555	House, garden, &c.
1167	7·335	Arable.	1198	·422	Arable.
1168	17·647	Arable.	1199	1·774	Arable.
1169	21·007	Arable.	1200	·346	Arable.
1170	4·018	Rough pasture, whins, &c.	1201	9·394	Tidal water (River Brora, part of).
1171	·608	Pasture.	1202	·446	Rough pasture.
1172	·776	Houses, garden, &c.	1203	3·898	Arable.
1173	·501	Pasture.	1204	11·273	Houses, gardens, &c.
1174	·421	Rough pasture and whins.	1205	·491	Arable, &c.
			1206	2·613	Arable.
1175	1·776	Rough pasture, whins, &c.	1207	·332	House, arable, garden, &c.
1176	·532	Pasture.	1208	·202	Arable and rough pasture.
1177	2·079	Pasture.			
1178	·421	House, garden, &c.	1209	1·106	Whins.
1179	1·130	Arable and drying green.	1210	·468	Arable.
			1211	36·289	Pasture.
1180	·915	Houses, gardens, &c.	1212	·330	Arable.
1181	19·126	Arable.	1213	2·329	Arable.
1182	1·464	Arable.	1214	1·109	Arable.
1183	1·205	Arable and rough pasture.	1215	·677	Houses, garden, &c.
			1216	·648	Arable.
1184	3·095	Arable.	1217	1·159	Rough pasture, &c.
1185	3·002	Arable.			
1186	3·002	Arable.		3469·945	
1187	3·021	Arable.			

RECAPITULATION.

3097·722	Land.
51·035	Roads.
17·807	Railway.
5·756	Water.
288·231	Foreshore.
9·394	Tidal water.
3469·945	Area of the numbered portion of the Parish of Clyne, in the County of Sutherland.

UNNUMBERED.—Drawn principally on Six-inch Scale.

Area in Acres.	
71337·576	Moorland, &c.
110·109	River Brora.
36·465	Gorm Loch Beag.
90·155	Gorm Loch Mòr.
33·030	Amhainn Srath na Seilga (part of).
30·545	River Skinsdale (part of).
47·765	Black Water (part of).
23·425	Lochan Dubh Cùl na h-Amaite.
37·275	Loch Bad na h-Earba.
21·675	Loch na Glaic.
30·600	Loch an Eitthirich.
8·260	Loch Coir' an Oir.
568·988	Loch Brora.
21·512	Loch Tobarnaich.
6·601	An Dubh-lochan.
37·811	Water.
72441·792	Area unnumbered.
3469·945	Area numbered.
75911·737	Total area of the Parish.

RECAPITULATION FOR THE PARISH.

74435·298	Land.
51·035	Roads.
17·807	Railway.
1109·972	Water.
288·231	Foreshore.
9·394	Tidal water.
75911·737	Total area of the Parish of Clyne, in the County of Sutherland.

INDEX TO PLACES

IN THE

PARISH OF CLYNE (Part of).

COUNTY OF SUTHERLAND.

Name of Place.	No. of Sheet. 6-inch scale.	No. of Sheet. 25·344 in. scale.
Ardachew - -	XCVIII.	14
Auchrimsdale -	,,	10
Aultcraggie - -	,,	13
Aultririe - -	,,	,,
Brora - -	CVI.	2
Brora Links -	,,	,,
Bruachrobie -	,,	1
Church - -	XCVIII.	9
Clyneleish - -	,,	14
Clyneleish Distillery	,,	,,
Clyneleish Muir -	,,	13
Clynekirkton -	,,	9
Clynemilton East -	,,	10
Clynemilton West	,,	,,
Crofthaugh - -	CVI.	1
Doll - -	,,	,,
Dromia - -	XCVIII.	10
Easter Clynekirkton	,,	,,
Fauich - -	CVI.	1
Faskally - -	,,	2
Free Church -	,,	,,
Glashbuie - -	XCVIII.	14
Glaslochan -	XCVIII.	10
Glebe - -	,,	,,
Grove Cottage -	CVI.	2
Inverbrora - -	,,	1
Kilbrora - -	XCVIII.	13
Kilmain - -	CVI.	1
Ladiesloch -	XCVIII.	14
Larachnabothan -	,,	13
Mosshill - -	,,	,,
North Brora Muir	,,	,,
Poorhouse - -	,,	,,
Rattan - -	,,	,,
Uppat Wood -	CV.	4
Viewhill Cottage -	CVI.	2
Volunteers' Drill Hall - -	,,	,,
Wester Clynekirkton - -	XCVIII.	9

LONDON:
Printed by George E. Eyre and William Spottiswoode,
Printers to the Queen's most Excellent Majesty.
For Her Majesty's Stationery Office.

ORDNANCE SURVEY OF SCOTLAND.

BOOK OF REFERENCE TO THE PLAN

OF THE

PARISH OF COLL

IN THE

COUNTY OF ARGYLL.

CONTAINING 20054·564 ACRES.

COLONEL A. C. COOKE, C.B., R.E.,
DIRECTOR-GENERAL OF THE ORDNANCE SURVEYS.

LONDON:
PRINTED BY GEORGE E. EYRE AND WILLIAM SPOTTISWOODE,
PRINTERS TO THE QUEEN'S MOST EXCELLENT MAJESTY.
FOR HER MAJESTY'S STATIONERY OFFICE.

1879.

Price One Shilling.

on the
n inch,
uare of

of each

Book.
are in-

-31·4.
et con-
double
g to the

ı.
ix miles,

ne Scales

..... W
..... T
..... T

Saxon

ubsequent

ns :—
..... *C.F.*
..... *T.C.*
..... *C.W.*
..... *Def.*
..... *T.S.*

show the

oundary of

ivil Division,
er boundary,

ns area.

ORDNANCE SURVEY OF SCOTLAND

PARISH OF COLL

(ISLAND OF COLL)

ARGYLLSHIRE

INDEX TO THE SHEETS

EXPLANATORY REMARKS.

The Scale of the Parish Plans is the 1-2500th of the actual length on the ground, and is equal to 25·344 inches to a mile, or 3·157 chains to an inch, which is very approximately equal to one square inch to one acre, the square of 1·0018 inch being equal to one acre.

The length of each sheet is $1\frac{1}{2}$ miles, and the width 1 mile, the area of each sheet is therefore 960 acres.

Each enclosure has a reference number to the area which is given in this Book.

The Braces [⌐] on the plans are to indicate that the spaces so braced are included under the same reference number.

The Altitudes in feet above the Mean Level of the Sea are written thus —31·4.

The Scale of the Plans of the County is 6 inches to a mile, and each sheet contains the same area as 16 sheets of the Parish Plans. There is therefore a double reference number to each sheet, as VI. 9., the Roman Numerals referring to the County Plans, the Arabic Figures to the Parish Plans.

The numbers of the adjoining plans are printed on the margin of this plan.

The dimensions of the sheets on the Six-inch scale being four miles by six miles, the area is twenty-four square miles, equal to 15,360 acres.

The following are the characters employed on the Ordnance Plans on the Scales of 1–2500, and 6 inches to a mile :—

County Names	C	Hundreds or Wards	W
Parishes	P	Townships	T
Extra Parochial	E	Division of Townships	T

Antiquities ..... ROMAN { Druidical or Saxon / Norman or Subsequent

The descriptions of the boundaries are shown by the following initials :—

Centre of Stream	*C.S.*	Centre of Fence	*C.F.*
Centre of Road	*C.R.*	Top of Cop	*T.C.*
Side of Stream or Drain ...	*S.S.* or *S.D.*	Centre of Wall	*C.W.*
Root of Hedge	*R.H.*	Defaced	*Def.*
Face of Wall	*F.W.*	Track of Stream	*T.S.*

Undefined ..... *Und.*

Where a change occurs in the boundaries, the symbol [o—o] is used to show the part at which the change takes place.

N.B.—The areas are computed to the centre of fence, or other boundary of enclosure, except in the following cases :—

(1.) When the fence or other boundary is also the boundary of a Parish or other Civil Division, which does not follow the centre of the fence, the area is calculated to the Parish or other boundary, and not to the centre.

(2.) The fences, &c., bounding either side of a railway are included wholly within its area.

N.B.—To convert Decimal Fractions of an Acre into Roods and Perches, multiply the decimal first by 4 and then by 40, preserving the same number of decimals in the product.

Examples—

A.	R.	P.	Acres.	A.	R.	P.	Acres.
			633·357				527·013
			4				4
			1·428				·052
			40				40
633	1	17	17·120	527	0	2	2·080

TABLE

FOR CONVERTING DECIMAL PARTS OF AN ACRE INTO ROODS AND PERCHES.

Perch.	0 Rood.	1 Rood.	2 Roods.	3 Roods.	Perch.	0 Rood.	1 Rood.	2 Roods.	3 Roods.
0	·000	·250	·500	·750	21	·131	·381	·631	·881
1	·006	·256	·506	·756	22	.137	·387	·637	·887
2	·012	·262	·512	·762	23	·144	·394	·644	·894
3	·019	·269	·519	·769	24	·150	·400	·650	·900
4	·025	·275	·525	·775	25	·156	·406	·656	·906
5	·031	·281	·531	·781	26	·162	·412	·662	·912
6	·037	·287	·537	·787	27	·169	·419	·669	·919
7	·044	·294	·544	·794	28	·175	·425	·675	·925
8	·050	·300	·550	·800	29	·181	·431	·681	·931
9	·056	·306	·556	·806	30	·187	·437	·687	·937
10	·062	·312	·562	·812	31	·194	·444	·694	·944
11	·069	·319	·569	·819	32	·200	·450	·700	·950
12	·075	·325	·575	·825	33	·209	·456	·706	·956
13	·081	·331	·581	·831	34	·212	·462	·712	·962
14	·087	·337	·587	·837	35	·216	·469	·719	·969
15	·094	·344	·594	·844	36	·225	·475	·725	·975
16	·100	·350	·600	·850	37	·231	·481	·731	·981
17	·106	·356	·606	·856	38	·237	·487	·737	·987
18	·112	·362	·612	·862	39	·244	·494	·744	·994
19	.119	·369	·619	·869	40	·250	·500	·750	1·000
20	·125	·375	·625	·875					

PARISH OF COLL,

IN THE

COUNTY OF ARGYLL.

No. on Plan.	Area in Acres.	Remarks.	No. on Plan.	Area in Acres.	Remarks.
1	2·030	Pasture.	40	4·653	Pasture, &c.
2	7·580	Pasture.	41	2·330	Pasture, &c.
3	72·227	Rough pasture.	42	29·316	Arable, &c.
4	3·710	Rough pasture, &c.	43	7·502	Arable, &c.
5	4·323	Rough pasture, &c.	44	82·964	Pasture.
6	5·034	Rough pasture, &c.	45	4·163	Pasture.
7	3·027	Rough pasture, &c.	46	3·946	Arable.
8	8·757	Rough pasture, &c.	47	1·176	Marsh.
9	3·487	Rough pasture.	48	11·613	Arable.
10	38·590	Rough pasture, &c.	49	·545	Rough pasture, &c.
11	2·762	Pasture.	50	3·545	Arable.
12	13·919	Rough pasture, &c.	51	·378	House and stackyard.
13	3·360	Rough pasture, &c.	52	2·922	Arable.
14	16·400	Pasture.	53	1·954	Arable.
15	13·645	Rough pasture, &c.	54	14·846	Arable, &c.
16	3·151	Rough pasture, &c.	55	1·313	Pasture.
17	3·203	Rough pasture, &c.	56	1·068	Arable.
18	2·403	Rough pasture, &c.	57	·279	Stackyard.
19	9·040	Rough pasture, &c.	58	22·759	Arable.
20	5·114	Rough pasture, &c.	59	3·554	Rough pasture, &c.
21	5·789	Rough pasture, &c.	60	·418	House and arable.
22	9·034	Rough pasture, &c.	61	2·092	Rough pasture.
23	·658	Rough pasture, &c.	62	4·832	Rough pasture.
24	3·070	Rough pasture, &c.	63	33·400	Rough pasture.
25	3·127	Rough pasture, &c.	64	·321	Sheepfold.
26	1·886	Rough pasture.	65	1·617	Rough pasture.
27	3·087	Rough pasture.	66	·098	Pasture.
28	1·928	Rough pasture.	67	1·493	Rough pasture.
29	5·495	Rough pasture, &c.	68	2·744	Pasture.
30	·255	Arable, &c.	69	·212	Arable, &c.
31	26·277	Arable, &c.	70	·117	Pasture.
32	·966	House, stackyard, &c.	71	3·574	Rough pasture.
33	3·830	Rough pasture, &c.	72	3·261	Rough pasture.
34	7·980	Pasture, &c.	73	1·565	Rough pasture.
35	·249	Stackyard.	74	·128	House and stackyard.
36	3·931	Rough pasture, &c.	75	·350	House, rough pasture, &c.
37	5·366	Arable, &c.			
38	1·059	Pasture, &c.	76	29·705	Rough pasture.
39	·760	Arable.	77	1·192	Rough pasture.

No. on Plan.	Area in Acres.	Remarks.	No. on Plan.	Area in Acres.	Remarks.
78	·662	Rough pasture, &c.	127	17·831	Arable, rough pasture, &c.
79	2·609	Rough pasture, &c.			
80	·981	Rough pasture, &c.	128	10·681	Arable, rough pasture, &c.
81	2·569	Rough pasture, &c.			
82	2·880	Rough pasture, &c.	129	4·001	Arable.
83	1·154	Rough pasture, &c.	130	7·675	Arable, &c.
84	·149	Houses and arable.	131	5·752	Pasture, &c.
85	1·508	Rough pasture.	132	6·639	Arable, &c.
86	1·855	Rough pasture.	133	3·229	Pasture, &c.
87	2·242	Rough pasture.	134	6·219	Rough pasture, &c.
88	10·293	Rough pasture.	135	2·080	Arable, &c.
89	9·472	Rough pasture.	136	2·714	Arable.
90	2·332	Rough pasture.	137	3·250	Arable.
91	9·026	Rough pasture.	138	2·496	Rough pasture.
92	3·273	Rough pasture.	139	3·855	Arable, &c.
93	2·914	Rough pasture.	140	1·799	Pasture.
94	53·319	Rough pasture.	141	2·569	Arable.
95	1·911	Rough pasture.	142	2·716	Arable.
96	1·459	Rough pasture.	143	2·867	Arable.
97	·889	Rough pasture.	144	14·995	Arable, &c.
98	1·134	Rough pasture.	145	·271	Road.
99	11·573	Rough pasture.	146	2·520	Arable, &c.
100	3·850	Rough pasture.	147	·578	Houses, stackyard, &c.
101	3·816	Rough pasture.			
102	4·572	Rough pasture.	148	1·644	Rough pasture, &c.
103	3·440	Rough pasture.	149	5·458	Arable, &c.
104	3·833	Rough pasture.	150	5·161	Arable.
105	23·435	Loch nan Cinneachan.	151	13·639	Arable, &c.
106	·089	Rough pasture (island).	152	5·764	Arable, &c.
			153	14·297	Arable.
107	2·310	Houses and arable.	154	37·221	Arable, &c.
108	·350	Pasture, &c.	155	2·401	Pasture, &c.
109	·049	Wood (island).	156	2·870	Houses, gardens, &c.
110	15·040	Loch Anlaimh.	157	5·239	Arable.
111	9·144	Rough pasture.	158	12·848	Arable, &c.
112	2·295	Rough pasture.	159	5·268	Arable, &c.
113	73·527	Rough pasture.	160	1·392	Arable and house.
114	2·404	Rough pasture.	161	2·898	Arable.
115	36·352	Arable, &c.	162	·798	Arable.
116	2·923	Rough pasture.	163	1·121	Arable.
117	2·852	Rough pasture.	164	2·569	Arable.
117a	1·116	Rough pasture.	165	·199	Houses, stackyards, &c.
118	2·245	Loch Dubhaidh.			
119	·389	House and garden.	166	2·538	Rough pasture, &c.
120	2·370	Road.	167	3·228	Arable, &c.
121	2·856	Rough pasture.	168	1·673	Rough pasture, &c.
122	101·699	Arable.	169	2·678	Arable, &c.
123	13·338	Pasture, &c.	170	4·437	Arable.
124	·421	House and stackyard.	171	1·719	Arable.
125	·613	Arable.	172	5·917	Pasture, &c.
126	·527	Houses, garden, and rough pasture.	173	2·749	Pasture, &c.
			174	1·847	Arable.

No. on Plan.	Area in Acres.	Remarks.
175	4·582	Arable.
176	4·817	Arable, &c.
177	1·424	Arable.
178	4·494	Arable.
179	2·577	Arable.
180	3·544	Arable.
181	9·159	Rough pasture, &c.
182	9·113	Arable, &c.
183	18·961	Arable, &c.
184	6·999	Arable.
185	·177	House and garden.
186	3·432	Arable.
187	3·741	Arable.
188	4·403	Pasture, &c.
189	3·442	Pasture, &c.
190	3·923	Pasture, &c.
191	·174	Stackyard.
192	2·291	Arable.
193	1·165	House, arable, &c.
194	8·384	Road.
195	6·202	Rough heathy pasture.
196	6·029	Pasture.
197	·385	Houses and arable.
198	·117	Pasture.
199	463·086	Rough heathy pasture.
200	·647	House and arable.
201	161·673	Rough heathy pasture.
202	3·372	Arable.
203	23·226	Rough heathy pasture.
204	62·049	Rough heathy pasture.
205	4·996	Rough heathy pasture.
206	4·398	Pasture, &c.
207	2·801	Arable.
208	35·445	Rough heathy pasture.
209	1·479	Arable, &c.
210	1·266	Rough heathy pasture.
211	3·353	Pasture.
212	·391	Houses, stackyard, &c.
213	4·200	Arable, &c.
214	1·130	Rough heathy pasture.
215	2·090	Arable.
216	25·090	Rough pasture.
217	2·812	Arable.
218	6·205	Rough heathy pasture.
219	3·014	Rough pasture.
220	1·716	Pasture.
221	1·473	Road.
222	1·470	Pasture.
223	·579	Rough pasture.
224	·267	Rough pasture.
225	·179	Rough heathy pasture.
226	6·236	Arable.
227	4·187	Pasture.
228	2·389	Rough pasture.
229	1·039	Arable.
230	1·622	Pasture.
231	8·263	Arable.
232	2·408	Rough pasture.
233	2·021	Rough heathy pasture.
234	3·523	Arable, &c.
235	·378	Houses, stackyard, &c.
236	2·286	Rough pasture, &c.
237	3·357	Rough pasture.
238	3·442	Arable, &c.
239	12·100	Rough heathy pasture.
240	·396	Arable.
241	16·197	Arable, &c.
242	16·267	Pasture, &c.
243	18·347	Rough heathy pasture.
244	3·662	Pasture, &c.
245	·467	Rough pasture.
246	3·865	Rough pasture.
247	1·020	Arable.
248	5·863	Rough heathy pasture.
249	2·624	Pasture.
250	·408	Pasture.
251	2·595	Pasture, &c.
252	1·492	Pasture.
253	7·992	Rough pasture.
254	·154	Arable.
255	26·119	Rough heathy pasture.
256	2·894	Arable.
257	·282	Houses and stackyard.
258	1·422	Pasture.
259	5·322	Rough heathy pasture.
260	12·968	Rough heathy pasture.

No. on Plan.	Area in Acres.	Remarks.
261	5·139	Arable, &c.
262	8·838	Arable, &c.
263	28·709	Rough heathy pasture.
264	3·952	Pasture, &c.
265	1·564	Tidal water (Allt Mòr).
266	1·642	Houses, waste, &c.
267	·877	Rough pasture.
268	1·128	Stackyard, &c.
269	2·899	Arable.
270	72·376	Arable and rough pasture.
271	7·516	Rough pasture, &c.
272	39·572	Arable.
273	28·061	Rough pasture, &c.
274	44·065	Pasture, &c.
275	70·408	Rough heathy pasture.
276	14·227	Pasture.
277	9·629	Rough pasture.
278	5·512	Arable.
279	4·703	Arable.
280	4·712	Arable, &c.
281	6·665	Pasture.
282	1·700	Sand.
283	1·103	Pasture.
284	6·304	Arable, &c.
285	3·171	Arable.
286	9·658	Rough heathy pasture.
287	3·225	Arable, &c.
288	·166	Houses, gardens, &c.
289	·728	Tidal water.
290	5·533	Pasture.
291	6·853	Arable.
292	1·722	Rough heathy pasture.
293	26·072	Rough heathy pasture.
294	4·100	Pasture.
295	·954	Pasture.
296	1·395	Arable.
297	1·560	Arable.
298	2·305	Arable.
299	·534	Arable.
300	·168	Rough heathy pasture, &c.
301	1·098	Arable.
302	·160	Houses, stackyard, &c.
303	5·126	Arable, &c.
304	5·545	Arable.
305	2·178	Arable.
306	24·738	Rough heathy pasture, &c.
307	7·073	Rough heathy pasture.
308	1·583	Arable.
309	1·379	Arable.
310	3·185	Arable.
311	3·050	Moss.
312	3·361	Arable.
313	1·296	Rough pasture.
314	·557	Rough pasture.
315	·100	House and garden.
316	·313	Pasture.
317	1·201	Pasture.
318	·185	Houses and pasture.
319	5·119	Pasture.
320	3·532	Rough heathy pasture.
321	23·958	Rough pasture.
322	10·478	Pasture, &c.
323	·166	Pasture.
324	·416	Pasture.
325	9·026	Arable, &c.
326	·493	Houses, stackyard, &c.
327	3·095	Arable, &c.
328	3·371	Arable.
329	8·747	Arable.
330	5·378	Arable, &c.
331	·188	House and stackyard.
332	8·940	Arable, &c.
333	·277	Arable.
334	3·245	Arable.
335	82·664	Rough heathy pasture.
	3069·038	

RECAPITULATION.

3015·773	Land.
12·498	Roads.
38·475	Water.
2·292	Tidal water.
3069·038	Area of the numbered part of the Parish.

No. on Plan.	Area in Acres.	Remarks.
		Unnumbered—Principally on 6-inch Scale.
	15036·960	Moorland, &c.
	1222·100	Foreshore.
	16·738	Loch Fada.
	4·757	Loch Airidh Raonuill.
	5·951	Loch Ballyhaugh.
	44·712	Loch Cliad.
	16·094	Loch an Dùin.
	10·839	Loch Àiridh Meall Bhréide.
	4·987	Loch a' Gharbh-airde.
	4·487	Loch na Cloiche.
	22·518	Loch Ronard.
	5·201	Loch a' Mhill Àird.
	7·672	Loch Ronard.
	12·695	Loch na Cloiche.
	11·285	Loch an t-Sagairt.
	15·346	Loch Ghille-caluim.
	7·352	Loch a' Mhill.
	8·325	Loch Urbhaig.
	69·451	Water Collectively.
	16527·470	Area of the unnumbered part of the Island of Coll.
	3069·038	Area of the numbered part of the Island of Coll.
	19596·508	Total area of the Island of Coll.
		Island of Gunna.
	157·968	Moorland, &c.
	102·222	Foreshore.
	260·190	Area of the Island of Gunna.
		Eag na Maoile, &c. (Islands).
	19·565	Moorland, &c.
	53·339	Foreshore.
	72·904	Area of Eag na Maoile, &c.
		Eilean Mòr.
	38·119	Moorland, &c.
	5·354	Foreshore.
	43·473	Area of Eilean Mòr.
		Eilean Eatharna.
	7·200	Moorland, &c.
	8·208	Foreshore.
	15·408	Area of Eilean Eatharna.
		Soa (Island).
	25·309	Moorland, &c.
	26·800	Foreshore.
	52·109	Area of Soa.
		Eilean Iomallach.
	7·413	Moorland, &c.
	6·559	Foreshore.
	13·972	Area of Eilean Iomallach.

RECAPITULATION.

Area in Acres.	
18308·307	Land.
12·498	Roads.
306·885	Water.
2·292	Tidal water.
1424·582	Foreshore.
20054·564	Total area of the Parish of Coll, in the County of Argyll.

INDEX TO PLACES

IN THE

PARISH OF COLL.

COUNTY OF AYGYLL.

Name of Place.	No. of Sheet.		Name of Place.	No. of Sheet.	
	6-inch scale.	25·344 in. scale.		6-inch scale.	25·344 in. scale.
Acha - -	L.	3	Laggamore - -	L.	7
Arileod - -	"	2	Little Totronald -	"	2
Ballard - -	"	"	Lonban - -	XXXVI.	14
Breachacha Castle	"	6	Low Gorton -	L.	7
Broadhills - -	"	2	Roundhouse -	"	2
Druimcruy -	"	"	Sheannlep -	"	7
Faygaravaick -	"	3	Totamore - -	XXXVI.	15
Frisland - -	"	7	Totandeigheach -	"	"
Grimisary -	XXXVI.	15	Totronald -	"	14
High Gorton -	L.	7	Uig - -	L.	2
Kilbride - -	"	3			

LONDON:
Printed by George E. Eyre and William Spottiswoode,
Printers to the Queen's most Excellent Majesty.
For Her Majesty's Stationery Office.
[7412.—50.—5/79.]

ORDNANCE SURVEY OF SCOTLAND.

BOOK OF REFERENCE TO THE PLAN

OF THE

PARISH OF COLLACE,

IN THE COUNTY OF PERTH,

CONTAINING 2933·031 ACRES;

AND THE

PARISH OF KETTINS (DETACHED),

IN THE COUNTY OF FORFAR (DETACHED),

CONTAINING 335·495 ACRES.

COLONEL SIR HENRY JAMES, R.E., F.R.S., M.R.I.A., F.G.S., &c.

SUPERINTENDENT OF THE SURVEY.

LONDON:

PRINTED BY GEORGE E. EYRE AND WILLIAM SPOTTISWOODE,

PRINTERS TO THE QUEEN'S MOST EXCELLENT MAJESTY.

FOR HER MAJESTY'S STATIONERY OFFICE.

1866.

Price One Shilling and Sixpence.

[7142—50—4/66.]

ORDNANCE SURVEY OF SCOTLAND

PARISH OF COLLACE

PERTHSHIRE

INDEX TO THE SHEETS

EXPLANATORY REMARKS.

The scale of the Parish Plans is the 1-2500th of the actual length on the ground, and is equal to 25·344 inches to a mile, which is very approximately equal to one square inch to one acre, the square of 1·0018 inch being equal to one acre.

The length of each sheet is 1½ miles, and the width 1 mile, the area of each sheet is therefore 960 acres.

Each enclosure has a reference number to the area which is given in this Book.

The Braces ($\int$) on the plans are to indicate that the spaces so braced are included under the same reference number.

The Altitudes in feet above the Mean Level of the Sea are written thus—31·4.

The Scale of the Plans of the County is 6 inches to a mile, and each sheet contains the same area as 16 sheets of the Parish Plans. There is therefore a double reference number to each sheet, as VI. 9., the Roman Numerals referring to the County Plans, the Arabic Figures to the Parish Plans.

The following are the characters employed on the Ordnance Plans on the Scales of 1–2500, and 6 inches to a mile :—

County Names	C	Hundreds or Wards	W
Parishes	P	Townships	T
Extra Parochial	E	Division of Townships	T

Antiquities ..... ROMAN / Druidical or Saxon / Norman or Subsequent

The descriptions of the boundaries are shown by the following initials :—

Centre of Stream	*C.S.*	Centre of Fence	*C.F.*
Centre of Road	*C.R.*	Top of Cop	*T.C.*
Side of Stream or Drain	*S.S.* or *S.D.*	Centre of Wall	*C.W.*
Root of Hedge	*R.H.*	Defaced	*Def.*
Face of Wall	*F.W.*	Track of Stream	*T.S.*

Undefined ..... *Und.*

Where a change occurs in the boundaries, the symbol [o—o] is used to show the part at which the change takes place.

N.B.—To convert Decimal Fractions of an Acre into Roods and Perches, multiply the decimal first by 4 and then by 40, preserving the same number of decimals in the product.

Examples—

	Acres.		Acres.
	633·357		527·013
	4		4
	1·428		·052
	40		40
A. R. P.		A. R. P.	
633 1 17	17·120	527 0 2	2·080

TABLE

FOR CONVERTING DECIMAL PARTS OF AN ACRE INTO ROODS AND PERCHES

Perch.	0 Rood.	1 Rood.	2 Roods.	3 Roods.	Perch.	0Rood.	1 Rood.	2 Roods.	3 Roods.
0	·000	·250	·500	·750	21	·131	·381	·631	·881
1	·006	·256	·506	·756	22	.137	·387	·637	·887
2	·012	·262	·512	·762	23	·144	·394	·644	·894
3	·019	·269	·519	·769	24	·150	·400	·650	·900
4	·025	·275	·525	·775	25	·156	·406	·656	·906
5	·031	·281	·531	·781	26	·162	·412	·662	·912
6	·037	·287	·537	·787	27	·169	·419	·669	·919
7	·044	·294	·544	·794	28	·175	·425	·675	·925
8	·050	·300	·550	·800	29	·181	·431	·681	·931
9	·056	·306	·556	·806	30	·187	·437	·687	·937
10	·062	·312	·562	·812	31	·194	·444	·694	·944
11	·069	·319	·569	·819	32	·200	·450	·700	·950
12	·075	·325	·575	·825	33	·206	·456	·706	·956
13	·081	·331	·581	.831	34	·212	·462	·712	·962
14	·087	·337	·587	·837	35	·219	·469	·719	·969
15	·094	·344	·594	·844	36	·225	·475	·725	·975
16	·100	·350	·600	·850	37	·231	·481	·731	·981
17	·106	·356	·606	·856	38	·237	·487	·737	·987
18	·112	·362	·612	·862	39	·244	·494	·744	·994
19	.119	·369	·619	.869	40	·250	·500	·750	1·000
20	·125	·375	·625	.875					

PARISH OF COLLACE,

IN THE

COUNTY OF PERTH.

No. on Plan.	Area in Acres.	Remarks.
1	·180	Wood.
2	18·208	Arable.
3	·302	Parish road.
4	3·025	Arable.
5	·361	House, garden, &c. (Redstone Smithy).
6	1·274	Wood.
7	16·841	Arable.
8	1·256	Parish road.
9	·467	Occupation road.
10	15·356	Arable.
11	6·910	Arable.
12	2·723	Wood.
13	14·719	Arable.
14	1·558	Homestead, garden, &c. (Milnton).
15	·228	Occupation road.
16	13·966	Arable.
17	11·454	Arable.
18	15·412	Arable.
19	16·778	Arable.
20	17·053	Arable, &c.
21	·983	Houses, gardens, saw-mill, &c.
22	2·734	Parish road.
23	16·826	Arable.
24	·548	House, cornmill, garden, &c.
25	3·742	Arable, &c.
26	·427	Pasture.
27	1·621	Wood and road.
28	·017	Waste.
29	24·098	Arable.
30	21·840	Arable and trees.
31	68·556	Wood, roads, and old quarry.
32	4·361	Rough pasture and old road.
33	24·406	Wood and roads.
34	·244	Ornamental ground.
35	6·749	Wood, rocks, and shed.
	335·223	*Carried forward.*

No. on Plan.	Area in Acres.	Remarks.
	335·223	*Brought forward.*
36	·152	Mansion house and offices (Dunsinnan, part of).
37	3·466	Ornamental ground, &c.
38	1·617	Offices, &c. (Dunsinnan, part of).
39	1·135	Rough pasture.
40	17·378	Ornamental ground, &c.
41	2·546	Wood.
42	·706	Rough pasture and old road.
43	2·158	Wood and road.
44	29·371	Ornamental ground, &c.
45	·070	Wood.
46	·358	Occupation road.
47	4·472	Wood and road.
48	25·300	Arable and trees.
49	·112	Wood.
50	5·440	Pond.
51	·483	Wood, &c. (islands).
52	3·101	Wood and road.
53	21·169	Arable and trees.
54	1·749	Garden, &c.
55	·172	Old road.
56	·024	House, &c.
57	19·102	Arable and trees.
58	4·765	Wood and roads.
59	13·685	Wood and half of drain.
60	1·448	Wood.
61	11·054	Arable.
62	99·647	Wood, roads, &c.
63	37·877	Arable.
64	·483	Homestead, garden, &c. (Parknook).
65	25·371	Arable.
66	·462	Old quarry.
67	43·759	Arable.
	713·855	*Carried forward.*

No. on Plan.	Area in Acres.	Remarks.	No. on Plan.	Area in Acres.	Remarks.
	713·855	*Brought forward.*		1115·589	*Brought forward.*
68	12·899	Arable.	105	·861	Parish road.
69	·313	Occupation road.	106	·379	House, garden, &c. (St. Euchans).
70	6·070	Arable.			
71	·986	Public road.	107	1·900	Public road.
72	11·630	Arable.	108	1·260	Rough pasture.
73	6·323	Wood.	109	6·268	Arable.
74	·169	House, garden, &c.	110	5·761	Arable.
75	2·048	Public road.	111	39·729	Arable.
76	5·038	Arable.	112	1·698	Public road.
77	·077	Occupation road.	113	2·656	Parish road.
78	1·627	Wood.	114	1;352	Homestead, garden, &c. (Flowerdale).
79	42·961	Wood.			
80	·333	House, garden, &c. (Woodside).	115	26·713	Arable and occupation road.
81	21·583	Arable.	116	28·144	Arable.
82	·280	Rough pasture.	117	6·536	Parish road.
83	19·279	Arable.	118	14·839	Arable and occupation road.
84	1·428	Homestead, garden, &c. (Saucher).	119	·801	Free Church manse, offices, garden, &c.
85	10·332	Arable and occupation road.	120	11·226	Turnpike road.
86	12·046	Arable and occupation road.	121	·321	Arable.
			122	·501	Homestead, garden, &c. (Croftanrigh).
87	18·083	Arable and occupation road.	123	·692	Wood.
88	2·177	Arable.	124	17·222	Arable.
89	79·704	Wood.	125	·777	Wood.
90	1·857	Old road.	126	5·599	Houses, gardens, &c. (Village of Kinrossie, part of).
91	10·076	Wood.			
91a	1·361	Rough pasture.			
92	29·818	Arable and occupation road.	127	3·438	Houses, gardens, &c. (Village of Kinrossie, part of).
93	9·140	Arable and occupation road.	128	22·707	Arable.
94	7·247	Arable and occupation road.	129	5·114	Arable, trees, &c.
			130	·290	Dam.
95	·112	Rough pasture and rocks.	131	28·979	Arable and occupation road.
96	7·622	Arable and occupation road.	132	7·839	Arable.
			133	10·707	Arable.
97	·151	House, garden, &c. (Newtoft).	134	21·001	Arable.
			135	13·986	Arable.
98	62·701	Arable.	136	3·117	Arable.
99	·910	Arable.	137	·120	Waste.
100	5·220	Houses, gardens, &c. (Village of Saucher).	138	·907	Arable and whins.
			139	·456	Arable.
101	·611	Rough pasture.	140	·258	Free Church school.
102	·514	Arable.	141	·238	Houses, gardens, &c. (Village of Kinrossie, part of).
103	7·944	Arable.			
104	1·064	Rough pasture.			
	1115·589	*Carried forward.*		1409·981	*Carried forward.*

No. on Plan.	Area in Acres.	Remarks.
	1409·981	*Brought forward.*
142	1·014	Arable.
143	27·522	Arable and occupation road.
144	1·679	Parish road.
145	26·452	Arable.
146	·170	Wood.
147	5·296	Arable.
148	1·050	Manse, offices, garden, &c.
149	2·808	Arable.
150	13·134	Arable.
151	18·265	Arable.
152	16·480	Arable.
153	·186	Wood.
154	13·053	Arable.
155	20·136	Arable.
156	12·250	Arable and part of Den Burn.
157	8·674	Arable.
158	13·442	Arable and footpath.
159	·500	Houses, gardens, &c. (Village of Collace, part of).
160	8·251	Arable.
161	15·603	Arable.
162	2·446	Occupation road.
163	1·481	Homestead, garden, &c. (Balmalcolm).
164	22·718	Arable.
165	20·278	Arable.
166	11·549	Arable.
167	·529	Houses, gardens, &c. (Village of Collace, part of).
168	·450	Rough pasture and part of road.
169	·801	Arable.
170	2·922	Arable and footpath.
171	·322	Arable.
172	·146	Arable.
173	·301	Arable and footpath.
174	·342	Arable.
175	2·255	Houses, gardens, &c. (Village of Collace, part of).
176	·250	Arable.
177	·227	Arable.
178	·340	Pasture.
179	·582	Arable.
	1683·885	*Carried forward.*

No. on Plan.	Area in Acres.	Remarks.
	1683·885	*Brought forward.*
180	·743	Rough pasture and road.
181	·187	Arable.
182	1·243	Houses, gardens, &c. (Village of Collace, part of).
183	·128	Public road.
184	·080	Houses, garden, &c. (Village of Collace, part of).
185	·402	Houses, gardens, &c. (Village of Collace, part of).
186	1·563	Houses, gardens, &c. (Village of Collace, part of).
187	·328	Arable.
188	10·238	Arable.
189	8·072	Arable and footpath.
190	18·185	Arable.
191	·128	Dam.
192	31·271	Arable.
193	43·061	Arable.
194	1·182	Houses, gardens, &c. (Village of Collace, part of).
195	·210	Houses, gardens, &c. (Village of Collace, part of).
196	·278	Pasture.
197	·521	Arable.
198	1·146	Houses, gardens, &c. (Village of Collace, part of).
199	6·891	Arable and road.
200	27·000	Arable.
201	68·104	Rough heathy pasture and whins.
202	1·965	Wood.
203	28·663	Arable and drain.
204	·182	Dam.
205	3·549	Wood.
206	·371	Homestead, garden, &c. (Horsecinch).
207	12·708	Arable.
208	11·257	Arable.
209	13·968	Arable.
210	14·030	Arable and occupation road.
	1991·539	*Carried forward.*

No. on Plan.	Area in Acres.	Remarks.
	1991·539	*Brought forward.*
211	·670	Old Lint Dubs.
212	15·735	Arable.
213	·246	Homestead, garden, &c. (Newhall, part of).
214	·559	Occupation road.
215	10·621	Arable.
216	1·246	Wood.
217	21·600	Arable, road, &c.
218	·306	Houses, gardens, &c. (Thorngreen, part of).
219	·150	House, garden, &c. (Thorngreen, part of).
220	5·848	Parish road.
221	·440	Houses, garden, &c. (Thorngreen, part of).
222	27·734	Arable.
223	22·290	Arable.
224	·103	Pasture.
225	·019	House.
226	3·812	School, church, houses, homestead, &c.
227	19·042	Arable.
228	38·613	Arable.
229	·230	Garden.
230	·258	Occupation road.
231	21·503	Arable and occupation road.
232	7·657	Arable and occupation road.
233	7·220	Homestead, garden, &c. (Newhall, part of).
234	·391	Arable and occupation road.
235	14·354	Rough pasture, trees, &c.
236	2·105	Arable.
237	4·800	Arable.
238	20·041	Arable.
239	29·873	Arable and occupation road.
240	13·469	Arable and occupation road.
	2282·474	*Carried forward.*

No. on Plan.	Area in Acres.	Remarks.
	2282·474	*Brought forward.*
241	·224	Homestead, garden, &c. (Skavins).
242	·525	Pasture.
243	12·466	Arable, occupation, road, &c.
244	8·268	Arable.
245	36·084	Arable.
246	39·431	Arable.
247	1·027	Homestead, garden, &c. (Clockmaden).
248	27·200	Arable.
249	18·192	Arable and pool.
250	·590	Arable.
251	41·170	Arable.
252	·535	Homestead, garden, &c. (Bowbridge).
253	·404	Public road.
254	8·396	Arable.
255	·292	House, garden, &c. (Newbridge).
256	23·179	Arable.
257	1·534	Wood.
258	4·880	Parish road.
259	87·179	Rough pasture, rocks, whins, &c.
260	107·855	Rough heathy pasture and rocks.
261	·347	Rough pasture.
262	·267	Quarry.
263	32·834	Wood, old quarry, and road.
264	120·596	Rough pasture, whins, &c.
265	·843	Wood.
266	13·599	Arable, occupation road, &c.
267	·365	Homestead, garden, &c. (Hoolmyre).
268	21·537	Arable.
269	·160	House, garden, &c.
270	16·445	Arable and occupation road.
271	23·591	Arable.
272	·140	Parish road.
273	·402	Arable.
	2933·031	

RECAPITULATION.

2881·709	Land.
45·282	Public roads.
6·040	Water.
2933·031	Total area of the Parish of Collace, in the County of Perth.

PARISH OF KETTINS (Detached).

COUNTY OF FORFAR (Detached).

Adjoining and published with the Parish of Collace, in the County of Perth.

No. on Plan.	Area in Acres.	Remarks.	No. on Plan.	Area in Acres.	Remarks.
				135·284	*Brought forward.*
1	·057	Arable and pond.	29	·246	Mill dam.
2	·825	Wood.	30	7·993	Arable.
3	13·382	Arable.	31	7·561	Arable.
4	·247	Strip of arable along boundary.	32	12·228	Arable.
			33	51·242	Wood and footpaths.
5	12·678	Arable and wood.	34	10·003	Arable and footpath.
6	·237	Wood.	35	1·448	Houses, gardens, yards, &c.
7	20·162	Arable and wood.			
8	15·754	Arable, wood, and footpath.	36	1·118	Arable.
			37	12·056	Arable and furze.
9	12·552	Arable and wood.	38	11·324	Arable.
10	·470	Private road.	39	·605	Wood.
11	9·875	Arable.	40	10·164	Arable.
12	8·469	Arable.	41	19·351	Arable.
13	·273	Arable.	42	·106	Strip of arable along boundary.
14	·247	Mill dam.			
15	·679	Houses, yard, and road.	43	3·064	Wood.
			44	·361	Wood.
16	1·501	House, garden, yard, wood, &c.	45	·199	Strip of arable along boundary.
17	·497	Private road.	46	10·381	Arable.
18	·739	Wood, &c.	47	2·874	Arable.
19	23·485	Arable and footpaths.	48	1·304	Wood.
20	·582	Wood and footpaths.	49	14·413	Arable.
21	1·831	Houses, yard, arable, and road.	50	2·391	House, garden, wood, &c.
22	·997	Wood and pond.	51	16·993	Arable, dovecot, &c.
23	·142	Strip of arable along boundary.	52	2·049	Wood.
			53	·360	Strip of arable along boundary.
24	2·321	Wood, &c.			
25	4·688	Statute labor road.	54	·219	Strip of arable along boundary.
26	·898	Houses, garden, yard, &c.	55	·057	Strip of arable along boundary.
27	1·042	Wood, mill dam (part of), &c.	56	·101	Strip of arable along boundary.
28	·654	Wood.			
	135·284	*Carried forward.*		335·495	

RECAPITULATION.

330·314	Land.
4·688	Public road.
·493	Water.
335·495	Area of the Parish of Kettins (Detached), in the County of Forfar (Detached).

INDEX TO PLACES

IN THE

PARISH OF COLLACE.

COUNTY OF PERTH.

Name of Place.	No. of Sheet.		Descriptive Remarks.
	6-inch scale.	25·344-inch scale.	
Balmalcolm - -	LXXV.	13	A farmsteading.
Bowbridge - - -	LXXXVI.	4	A farmsteading.
Blackhill - - -	LXXXVII.	1	
Croftanrigh - - -	LXXIV.	16	A farmsteading.
Collace - - -	LXXV.	13	A village.
Clockmaden - - -	LXXXVI.	4	A farmsteading.
Dunsinnan - - -	LXXIV.	15	A mansion house.
Den Burn - - - -	LXXV.	13	
Dunsinane Hill - -	LXXXVII.	1	
Free Church - - -	LXXIV.	16	
Flowerdale - - -	"	"	A farmsteading.
Fort (Macbeth's Castle) -	LXXXVII.	1	
Horseinch - - -	LXXXVI.	3	A farmsteading.
Hoolmyre - - -	LXXXVII.	1	A farmsteading.
Kinrossie - - -	LXXIV.	16	A small village.
Kirkton - - -	LXXXVI.	4	A farmsteading.
Milnton - - -	LXXIV.	12	A farmsteading.
Manse - - -	"	16	
Newtoft - - -	"	"	A dwelling house.
Newhall - - - -	LXXXVI.	4	Two farmsteadings.
Newbridge - - -	"	"	A dwelling house.
Parknook - - -	LXXIV.	16	A farmsteading.
Redstone Smithy - -	"	12	A dwelling house and smithy.
Saucher - - -	"	16	A farmsteading.
Saucher - - -	"	"	A small village.
St. Euchan's - -	"	"	A dwelling house.
St. Euchan's Well - -	"	"	
Skavins - - -	LXXXVI.	4	A farmsteading.
School - - -	"	"	
Spangie's Larch - -	LXXXVII.	1	A steep gully.
Thorngreen - - -	LXXVI.	4	Dwelling houses.
The Cape - - -	LXXXVII.	1	A hill.
Woodside - - -	LXXIV.	16	A dwelling house.

INDEX TO PLACES

IN THE

PARISH OF KETTINS (Detached).

COUNTY OF FORFAR (Detached).

Name of Place.	No. of Sheet.		Descriptive Remarks.
	6-inch scale.	25·344-inch scale.	
Bandirran - - -	LXXXVII.	1	A few cottages.
Bandirran Burn -	LXXXVI.	8	
Bandirran House - -	,,	4	A mansion.
Mill Farm of Bandirran -	LXXXVII.	1	A farmsteading.
Sidlaw Hills - - -	,,	,,	
Strathmore - - -	LXXXVI.	4	An extensive vale.

LONDON:
Printed by George E. Eyre and William Spottiswoode,
Printers to the Queen's most Excellent Majesty.
For Her Majesty's Stationery Office.

10

ORDNANCE SURVEY OF SCOTLAND.

BOOK OF REFERENCE TO THE PLAN

OF THE

PARISH OF COLONSAY AND ORONSAY

IN THE

COUNTY OF ARGYLL.

CONTAINING 13042·895 ACRES.

COLONEL A. C. COOKE, C.B., R.E.,
DIRECTOR-GENERAL OF THE ORDNANCE SURVEYS.

LONDON:
PRINTED BY GEORGE E. EYRE AND WILLIAM SPOTTISWOODE,
PRINTERS TO THE QUEEN'S MOST EXCELLENT MAJESTY.
FOR HER MAJESTY'S STATIONERY OFFICE.

1879.

Price One Shilling.

[7412.—50.—6/79.]

the
inch,
re of

each

ɔk.
: in-

·4.
con-
ɔuble
: the

ıiles,

:ales

W
T
T

α

ent

C.F.
T.C.
.W.
Def.
T.S.

the

y of

sion,
dary,

ORDNANCE SURVEY OF SCOTLAND

EXPLANATORY REMARKS.

The Scale of the Parish Plans is the 1-2500th of the actual length on the ground, and is equal to 25·344 inches to a mile, or 3·157 chains to an inch, which is very approximately equal to one square inch to one acre, the square of 1·0018 inch being equal to one acre.

The length of each sheet is 1½ miles, and the width 1 mile, the area of each sheet is therefore 960 acres.

Each enclosure has a reference number to the area which is given in this Book.

The Braces [⌐] on the plans are to indicate that the spaces so braced are included under the same reference number.

The Altitudes in feet above the Mean Level of the Sea are written thus —31·4.

The Scale of the Plans of the County is 6 inches to a mile, and each sheet contains the same area as 16 sheets of the Parish Plans. There is therefore a double reference number to each sheet, as VI. 9., the Roman Numerals referring to the County Plans, the Arabic Figures to the Parish Plans.

The numbers of the adjoining plans are printed on the margin of this plan.

The dimensions of the sheets on the Six-inch scale being four miles by six miles, the area is twenty-four square miles, equal to 15,360 acres.

The following are the characters employed on the Ordnance Plans on the Scales of 1–2500, and 6 inches to a mile :—

County Names	C	Hundreds or Wards	W
Parishes	P	Townships	T
Extra Parochial	E	Division of Townships	T

Antiquities ..... ROMAN / Druidical or Saxon / Norman or Subsequent

The descriptions of the boundaries are shown by the following initials :—

Centre of Stream	*C.S.*	Centre of Fence	*C.F.*
Centre of Road	*C.R.*	Top of Cop	*T.C.*
Side of Stream or Drain ...	*S.S.* or *S.D.*	Centre of Wall	*C.W.*
Root of Hedge	*R.H.*	Defaced	*Def.*
Face of Wall	*F.W.*	Track of Stream	*T.S.*

Undefined ..... *Und.*

Where a change occurs in the boundaries, the symbol [o—o] is used to show the part at which the change takes place.

N.B.—The areas are computed to the centre of fence, or other boundary of enclosure, except in the following cases :—

(1.) When the fence or other boundary is also the boundary of a Parish or other Civil Division, which does not follow the centre of the fence, the area is calculated to the Parish or other boundary, and not to the centre.

(2.) The fences, &c., bounding either side of a railway are included wholly within its area.

N.B.—To convert Decimal Fractions of an Acre into Roods and Perches, multiply the decimal first by 4 and then by 40, preserving the same number of decimals in the product.

Examples—

			Acres.				Acres.
			633·357				527·013
			4				4
			1·428				·052
			40				40
A.	R.	P.	17·120	A.	R.	P.	2·080
633	1	17		527	0	2	

TABLE

FOR CONVERTING DECIMAL PARTS OF AN ACRE INTO ROODS AND PERCHES.

Perch.	0 Rood.	1 Rood.	2 Roods.	3 Roods.	Perch.	0 Rood.	1 Rood.	2 Roods.	3 Roods.
0	·000	·250	·500	·750	21	·131	·381	·631	·881
1	·006	·256	·506	·756	22	·137	·387	·637	·887
2	·012	·262	·512	·762	23	·144	·394	·644	·894
3	·019	·269	·519	·769	24	·150	·400	·650	·900
4	·025	·275	·525	·775	25	·156	·406	·656	·906
5	·031	·281	·531	·781	26	·162	·412	·662	·912
6	·037	·287	·537	·787	27	·169	·419	·669	·919
7	·044	·294	·544	·794	28	·175	·425	·675	·925
8	·050	·300	·550	·800	29	·181	·431	·681	·931
9	·056	·306	·556	·806	30	·187	·437	·687	·937
10	·062	·312	·562	·812	31	·194	·444	·694	·944
11	·069	·319	·569	·819	32	·200	·450	·700	·950
12	·075	·325	·575	·825	33	·209	·456	·706	·956
13	·081	·331	·581	·831	34	·212	·462	·712	·962
14	·087	·337	·587	·837	35	·216	·469	·719	·969
15	·094	·344	·594	·844	36	·225	·475	·725	·975
16	·100	·350	·600	·850	37	·231	·481	·731	·981
17	·106	·356	·606	·856	38	·237	·487	·737	·987
18	·112	·362	·612	·862	39	·244	·494	·744	·994
19	·119	·369	·619	·869	40	·250	·500	·750	1·000
20	·125	·375	·625	·875					

PARISH OF COLONSAY AND ORONSAY,

IN THE

COUNTY OF ARGYLL.

No. on Plan.	Area in Acres.	Remarks.
		ISLAND OF COLONSAY.
1	·521	Island (rough pasture).
2	·439	Wood, &c. (island).
3	5·630	Wood.
4	12·466	Wood.
5	15·546	Arable, &c.
6	3·171	Rough pasture, &c.
7	4·331	Rough pasture.
8	6·975	Rough pasture, &c.
9	14·826	Pasture.
10	11·123	Rough pasture.
11	16·282	Arable, &c.
12	6·821	Arable, &c.
13	51·085	Pasture, &c.
14	15·536	Wood.
15	1·990	Wood.
16	3·931	Houses, garden, ornamental ground, &c.
17	3·059	Ornamental ground, &c.
18	1·189	Wood.
19	10·684	Ornamental ground.
20	·636	Wood.
21	2·901	Road.
22	5·252	Wood.
23	20·980	Arable, &c.
24	1·103	Wood.
25	·629	Road.
26	1·140	Wood.
27	·400	Wood.
28	18·191	Arable, &c.
29	·106	Wood.
30	·572	Wood.
31	8·989	Arable.
32	2·094	Rough pasture.
33	·604	Houses, gardens, &c.
34	1·574	Pasture.
35	·952	Wood.
36	·298	Rough pasture, &c.
37	·303	Road.
38	·084	House and garden.
39	1·520	Rough pasture, &c.
40	·740	Stackyard.
41	1·092	Houses, yards, waste, &c.
42	4·739	Arable, &c.
43	·863	Wood.
44	1·977	Wood.
45	1·411	Garden, &c.
46	1·802	Wood.
47	·667	Loch.
48	31·937	Wood.
49	·213	Houses, ornamental ground, &c.
50	2·462	Pasture.
51	2·414	Pasture.
52	1·719	Wood.
53	18·170	Arable, &c.
54	4·819	Arable.
55	10·238	Arable.
56	4·534	Arable, &c.
57	10·053	Arable.
58	4·471	Rough pasture.
59	21·443	Arable, &c.
60	31·849	Arable, &c.
61	11·103	Rough heathy pasture.
61a	4·051	Road.
62	3·701	Wood, &c.
63	1·591	Wood.
64	21·151	Rough heathy pasture, &c.
65	25·037	Loch Fada.
66	5·704	Rough heathy pasture.
67	9·441	Rough heathy pasture.
68	23·784	Rough pasture, &c.

No. on Plan.	Area in Acres.	Remarks.
69	4·361	Road.
70	160·211	Rough heathy pasture.
71	44·184	Rough heathy pasture, &c.
72	16·031	Rough heathy pasture.
73	1·299	Wood.
74	1·466	Houses, garden, &c.
75	9·701	Rough heathy pasture.
76	26·012	Rough heathy pasture.
77	36·267	Rough heathy pasture.
78	4·600	Rough heathy pasture.
79	·389	House, &c.
80	·244	Houses and garden.
81	6·166	Arable, &c.
82	4·870	Houses, rough pasture, &c.
83	1·539	Rough pasture, &c.
84	·799	Houses, waste, gardens, &c.
85	·654	Rough pasture.
86	·168	Church and yard.
87	1·000	Houses, arable, &c.
88	2·213	Road.
89	3·118	Arable, &c.
90	1·091	Arable.
91	2·729	Rough pasture.
92	2·068	Pasture, &c.
93	2·718	Pasture.
94	1·411	Wood.
95	5·377	Rough pasture.
96	1·800	Rough pasture.
97	·098	Houses and yard.
	859·693	

RECAPITULATION.

819·531	Land.
14·458	Roads.
25·704	Water.
859·693	Area of the numbered part of the Parish.

Unnumbered—Principally on 6-inch Scale.

8819·545	Moorland, &c.
1086·268	Foreshore.
1·254	Tidal Water.
30·414	Lochan Sgoltaire.
63·861	Loch Fada.
8·208	Loch Cholla.
9·672	Water.
10019·222	Area of the unnumbered part of the Island of Colonsay.
859·693	Area of the numbered part of the Island of Colonsay.
10878·915	Total area of the Island of Colonsay.

Oronsay Island.

1367·960	Moorland, &c.
600·622	Foreshore.
1968·582	Area of Oronsay Island.

Eilean Ghurdmail.

19·448	Moorland, &c.
24·088	Foreshore.
43·536	Area of Eilean Ghurdmail.

Eilean nan Eun.

1·750	Moorland, &c.
20·698	Foreshore.
22·448	Area of Eilean nan Eun.

No. on Plan.	Area in Acres.	Remarks.	No. on Plan.	Area in Acres.	Remarks.
	CEANN RIOBHA (ISLAND).			EILEAN NAN RON.	
	1·678	Moorland, &c.		31·404	Moorland, &c.
	12·848	Foreshore.		83·484	Foreshore.
	14·526	Area of Ceann Riobha.		114·888	Area of Eilean nan Ron.

RECAPITULATION FOR THE PARISH.

11061·316	Land.
14·458	Roads.
1·254	Tidal water.
137·859	Water.
1828·008	Foreshore.
13042·895	Total area of the Parish of Colonsay and Öronsay, in the County of Argyll.

INDEX TO PLACES

IN THE

PARISH OF COLONSAY AND ORONSAY.

COUNTY OF ARGYLL.

Name of Place.	No. of Sheet.		Name of Place.	No. of Sheet.	
	6-inch scale.	25·344 in. scale.		6-inch scale.	25·344 in. scale.
Bonaveh - -	CLVI.	1	Manse - -	CLVI.	5
Colonsay House -	CXLVI.	13	Reasagbuie -	,,	1
Church - -	CLVI.	5	Scalasaig - -	,,	5
Kiloran -	CXLVI.	13			

LONDON:
Printed by George E. Eyre and William Spottiswoode,
Printers to the Queen's most Excellent Majesty.
For Her Majesty's Stationery Office.
[7412.—50.—5/79.]

ORDNANCE SURVEY OF SCOTLAND.

BOOK OF REFERENCE TO THE PLAN

OF THE

PARISH OF COMRIE,

IN THE

COUNTY OF PERTH,

CONTAINING 62933·420 ACRES.

COLONEL SIR HENRY JAMES, R.E., F.R.S., F.G.S., &c.,
SUPERINTENDENT OF THE ORDNANCE SURVEY.

PRINTED AT THE ORDNANCE SURVEY OFFICE, SOUTHAMPTON.

1866.

Price One Shilling and Sixpence.

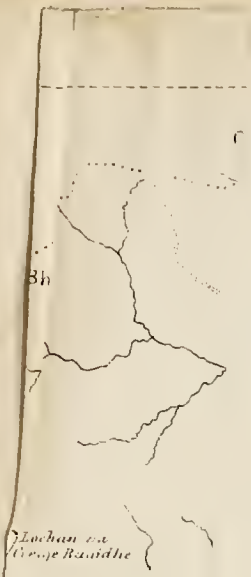

ınd,
one

area

ıded

.

:ains
ence
lans,

:ales

W

T

T

ɔm

uent

C.F.
T.C.
C.W.
Def.
T.S.

w the

EXPLANATORY REMARKS.

The Scale of the Parish Plans is the 1-2500th of the actual length on the ground, and is equal to 25·344 inches to a mile, which is very approximately equal to one square inch to one acre, the square of 1·0018 inch being equal to one acre.

The length of each sheet is one and a-half miles, and the width one mile, the area of each sheet is therefore 960 acres.

Each enclosure has a reference number to the area which is given in this Book.

The Braces [/] on the plans are to indicate that the spaces so braced are included under the same reference number.

The Altitudes in feet above the Mean Level of the Sea are written thus —31·4.

The Scale of the Plans of the County is 6 inches to a mile, and each sheet contains the same area as 16 sheets of the Parish Plans. There is, therefore, a double reference number to each sheet as VI. 9., the Roman Numerals referring to the County Plans, the Arabic Figures to the Parish Plans.

The following are the characters employed on the Ordnance Plans on the Scales of 1-2500 and 6 inches to a mile:—

County Names	C	Hundreds or Wards	W
Parishes	P	Townships	T
Extra Parochial	E	Division of Townships	T

Antiquities ..... ROMAN / Druidical or Saxon / Norman or Subsequent

The descriptions of the boundaries are shown by the following initials:—

Centre of Stream	*C.S.*	Centre of Fence	*C.F.*
Centre of Road	*C.R.*	Top of Cop	*T.C.*
Side of Stream or Drain	*S.S.* or *S.D.*	Centre of Wall	*C.W.*
Root of Hedge	*R.H.*	Defaced	*Def.*
Face of Wall	*F.W.*	Track of Stream	*T.S.*

Undefined ..... *Und.*

Where a change occurs in the boundaries, the symbol [o—o] is used to show the part at which the change takes place.

TABLE

FOR CONVERTING DECIMAL PARTS OF AN ACRE INTO ROODS AND PERCHES.

Perches.	0 Rood.	1 Rood.	2 Roods.	3 Roods.	Perches.	0 Rood.	1 Rood.	2 Roods.	3 Roods
0	·000	·250	·500	·750	21	·131	·381	·631	·881
1	·006	·256	·506	·756	22	·137	·387	·637	·887
2	·012	·262	·512	·762	23	·144	·394	·644	·894
3	·019	·269	·519	·769	24	·150	·400	·650	·900
4	·025	·275	·525	·775	25	·156	·406	·656	·906
5	·031	·281	·531	·781	26	·162	·412	·662	·912
6	·037	·287	·537	·787	27	·169	·419	·669	·919
7	·044	·294	·544	·794	28	·175	·425	·675	·925
8	·050	·300	·550	·800	29	·181	·431	·681	·931
9	·056	·306	·556	·806	30	·187	·437	·687	·937
10	·062	·312	·562	·812	31	·194	·444	·694	·944
11	·069	·319	·569	·819	32	·200	·450	·700	·950
12	·075	·325	·575	·825	33	·206	·456	·706	·956
13	·081	·331	·581	·831	34	·212	·462	·712	·962
14	·087	·337	·587	·837	35	·219	·469	·719	·969
15	·094	·344	·594	·844	36	·225	·475	·725	·975
16	·100	·350	·600	·850	37	·231	·481	·731	·981
17	·106	·356	·606	·856	38	·237	·487	·737	·987
18	·112	·362	·612	·862	39	·244	·494	·744	·994
19	·119	·369	·619	·869	40	·250	·500	·750	1·000
20	·125	·375	·625	·875					

N.B.—To convert Decimal Fractions of an Acre into Roods and Perches, multiply the decimal first by 4 and then by 40, preserving the same number of decimals in the product.

Examples—

A.	R.	P.	Acres.
			633·357
			4
			1·428
			40
633	1	17	17·120

A.	R.	P.	Acres.
			527·013
			4
			·052
			40
527	0	2	2·080

PARISH OF COMRIE,

IN THE

COUNTY OF PERTH.

No. on Plan.	Area in Acres.	Description.	No. on Plan.	Area in Acres.	Description.
1	8·711	Wood.	35	·058	House & garden.
2	59·115	Heathy & rough pasture.	36	·074	House, &c.
			37	6·516	Arable.
3	22·306	Rough pasture, arable, wood, &c.	38	2·902	Arable.
			39	1·433	Arable.
4	2·530	Rough pasture.	40	4·407	Arable & road.
5	5·325	Arable, &c.	41	·798	Houses, garden, yard, road, and burial ground.
6	2·208	Arable, &c.			
7	·391	Houses, garden, yard, & road.	42	·517	Arable.
8	2·654	Arable.	43	1·070	Arable.
9	8·344	Arable, rough pasture, &c.	44	6·309	Arable.
			45	4·236	Arable & rough pasture.
10	1·630	Arable.			
11	·348	Houses, yards, gardens, &c.	46	3·331	Arable & road.
			47	6·238	Trust road.
12	·693	Road.	48	·111	House, garden, &c.
13	·123	Houses, garden, &c.	49	7·518	Arable, &c.
14	·099	Houses, garden, &c.	50	26·007	Heathy & rough pasture.
15	6·713	Arable.			
16	·509	Road.	51	38·484	Wood.
17	2·578	Arable.	52	40·440	Heathy & rough pasture, &c.
18	2·447	Arable.			
19	9·985	Arable.	53	·328	Road, &c.
20	3·913	Arable.	54	1·210	Arable.
21	·125	Houses, garden, yard, & road.	55	3·943	Brushwood, rough pasture, &c.
22	·190	Houses, garden, yard, & road.	56	13·232	Rough pasture and quarry.
23	·272	Houses, garden, yard, & road.	57	14·651	Arable.
			58	21·736	Heathy & rough pasture.
24	3·956	Arable.			
25	2·113	Arable.	59	13·720	Arable & heathy pasture.
26	3·259	Arable.			
27	1·826	Arable.	60	1·175	Houses, gardens, yard, road, &c.
28	4·012	Arable.			
29	3·726	Arable.	61	3·997	Arable & road.
30	3·477	Arable.	62	·065	Garden.
31	·348	Houses, gardens, &c.	63	1·799	Arable, &c.
32	3·680	Arable.	64	·131	Houses, &c.
33	·466	Road.	65	7·572	Arable.
34	7·253	Arable.	66	4·966	Arable, road, & ruins.

No. on Plan.	Area in Acres.	Description.
67	5·407	Arable & road.
68	1·027	Houses, garden, yard, & road.
69	3·678	Arable.
70	21·597	Arable.
71	·520	Wood.
72	·811	Wood.
73	25·615	Arable, &c.
74	3·277	Wood.
75	11·872	Wood & rough pasture.
76	11·454	Wood.
77	5·831	Heathy pasture.
78	10·871	Heathy pasture & wood.
79	26·981	Heathy pasture.
80	2·327	Arable.
81	1·653	Wood.
82	2·106	Arable.
83	5·225	Stream.
84	·759	Wood.
85	1·127	Rough pasture.
86	1·026	Houses, gardens, & yards.
87	19·419	Arable, brushwood, & road.
88	16·971	Arable.
89	5·761	Arable & brushwood.
90	1·178	Wood.
91	14·018	Arable.
92	10·628	Arable.
93	1·242	Wood.
94	12·139	Arable, &c.
95	3·154	Moss.
96	12·440	Heathy pasture & moss.
97	6·048	Wood.
98	4·325	Arable.
99	5·676	Arable.
100	·737	Wood.
101	2·872	Arable.
102	1·462	Houses, garden, yard, road, &c.
103	5·359	Wood.
104	·387	Road.
105	18·410	Arable, heathy pasture, &c.
106	·810	Arable, &c.
107	19·626	Arable, rough pasture, ruins, &c.
108	21·938	Arable, rough pasture, & ruins.
109	7·864	Arable & rough pasture.
110	2·735	Rough pasture and shingle.
111	11·464	Arable.
112	8·575	Arable & ruins.
113	9·838	Heathy & rough pasture.
114	25·868	Arable.
115	2·320	Rough pasture & roads.
116	·698	Houses, garden, yard, & wood.
117	2·052	Heathy pasture, arable, & road.
118	·811	House, garden, yard, &c.
119	50·480	Rough pasture.
120	3·410	Rough pasture.
121	42·977	Arable, road, & rough pasture.
122	11·997	Arable.
123	16·569	Arable & heathy pasture.
124	58·740	Arable, rough & heathy pasture, wood, road, &c.
125	·162	Arable.
126	·165	Houses, yard, & ruins.
127	34·445	Arable, heathy pasture, wood, pond, ruins, &c.
128	32·665	Rough pasture.
129	8·913	Arable & rough pasture.
130	59·709	Rough pasture, moss, & brushwood.
131	6·494	Arable.
132	·540	Wood.
133	1·339	Wood.
134	21·321	Arable.
135	13·205	Wood.
136	147·967	Wood, house, gravel pit, &c.
137	13·329	Wood.
138	3·911	Wood.
139	19·235	Rough pasture & wood.
140	1·036	Wood.
141	18·348	Arable, rough pasture, gravel pit, & road.
142	1·992	Wood.
143	163·232	Wood, stream, house, road, &c.
144	3·733	Garden & house.
145	1·553	Houses, yards, wood, & road.
146	1·032	Garden.
147	1·675	Wood.

No. on Plan.	Area in Acres.	Description.	No. on Plan.	Area in Acres.	Description.
148	·803	Ornamental ground, house, &c.	186	53·320	Heathy & rough pasture & road.
149	·168	Wood.	187	38·577	Wood, heathy pasture, & rock.
150	·637	Wood & gravel pit.			
151	18·522	Arable, road, &c.	188	·875	Wood.
152	·681	Road.	189	25·828	Arable, wood, & rough pasture.
153	·173	Bowling green.			
154	·403	House, garden, yard, &c.	190	2·186	Wood.
			191	1·255	Wood.
155	·495	Wood.	192	1·145	Wood.
156	15·944	Rough pasture and stream.	193	1·742	Wood & stream.
			194	·444	Wood & stream.
157	·095	House & garden.	195	12·421	Arable, wood, and stream.
158	1·232	Arable.			
159	·294	Wood.	196	15·775	Arable & stream.
160	·569	House, arable, &c.	197	4·469	Wood.
161	·448	Wood.	198	28·016	Wood & stream.
162	7·147	Houses, ornamental ground, &c.	199	4·536	Wood.
			200	14·609	Arable & road.
163	31·918	Arable, house, wood, & road.	201	·257	Wood.
			202	13·043	Arable & road.
164	·350	Wood.	203	14·746	Arable & road.
165	2·327	Rough pasture, gravel pit, & road.	204	4·064	Wood & stream.
			205	3·717	Arable.
166	21·721	Arable, ponds, &c.	206	1·647	Arable & stream.
167	·310	Wood.	207	·649	Houses, garden, yard, &c.
168	·326	Road.			
169	1·380	Wood.	208	·172	Wood.
170	3·285	Houses, yards, gardens, &c.	209	·374	Graveyard.
			210	11·442	Wood, &c.
171	·312	Wood.	211	42·457	Arable, heathy pasture, stream, roads, &c.
172	37·762	Arable, rough pasture, wood, road, &c.	212	10·472	Wood.
173	34·540	Arable, rough pasture, ruins, & marsh.	213	5·045	Arable.
			214	·641	House, arable, wood, &c.
174	12·231	Rough pasture.			
175	10·152	Rough pasture and marsh.	215	7·650	Arable & stream.
			216	·100	Garden.
176	16·426	Arable.	217	1·121	Wood.
177	28·006	River Lednock.	218	6·731	Wood & stream.
178	4·701	Wood.	219	11·482	Arable & wood.
179	28·112	Arable & rough pasture.	220	79·071	Wood, stream, &c.
			221	2·143	Wood.
180	·707	Houses, garden, yard, &c.	222	1·183	Wood.
			223	3·400	Wood.
181	8·239	Rough pasture and arable.	224	27·497	Wood, stream, & road.
			225	·624	Wood.
182	11·813	Arable.	226	80·775	Arable.
183	7·842	Statute labor road.	227	·246	Wood.
184	6·379	Rough pasture & road.	228	4·364	Wood.
185	20·800	Arable, rough pasture, & wood.	229	4·904	Arable.
			230	5·878	Wood & rough pasture.
			231	2·986	Rough pasture.

No. on Plan.	Area in Acres.	Description.
232	11·765	Wood.
233	2·848	Wood & stream.
234	·659	Wood.
235	13·085	Arable.
236	2·090	Wood, &c.
237	8·013	Arable, &c.
238	·835	Wood.
239	6·963	Wood & road.
240	2·013	Garden.
241	9·672	Arable, &c.
242	·201	Pond.
243	·106	House, garden, &c.
244	12·791	Arable, stream, &c.
245	5·050	Arable.
246	7·510	Arable.
247	5·116	Arable.
248	2·564	Houses, garden, yard, ornamental ground, &c.
249	2·394	Arable.
250	·724	Wood, road, &c.
251	2·384	Arable.
252	4·942	Arable.
253	·704	Wood.
254	·578	Stream.
255	·469	Wood.
256	8·684	Wood & stream.
257	1·134	Arable.
258	1·467	Houses, garden, yard, &c.
259	1·155	Arable.
260	·852	Arable.
261	1·799	Arable.
262	19·065	Trust road.
263	·176	House, garden, &c.
264	·174	Wood.
265	·204	Wood.
266	69·266	Arable, wood, and stream.
267	1·406	Road.
268	·128	Wood.
269	25·532	Wood, house, stream, & road.
270	·142	House & garden.
271	·420	Wood.
272	4·497	Arable & stream.
273	21·531	Arable & streams.
274	158·790	Wood, quarry, & road.
275	·971	Wood, pond, &c.
276	32·559	Arable, &c.
277	·770	Houses, garden, and yard.
278	60·684	Arable, road, &c.
279	1·534	Wood & road.
280	3·916	Arable & stream.
281	·304	House, garden, yard, & road.
282	24·037	Arable, rough pasture, & stream.
283	19·054	Arable & stream.
284	27·659	Arable, road, & stream.
285	·134	House, &c.
286	·048	Garden.
287	4·771	Arable.
288	·385	Wood.
289	7·635	Arable & streams.
290	19·728	Wood & road.
291	29·813	Arable, rough pasture, wood, stream, and road.
292	2·659	Wood.
293	71·385	Arable & road.
294	1·116	Wood.
295	·225	Wood.
296	·388	Wood.
297	28·141	Arable, rough pasture, road, &c.
298	1·036	Wood, &c.
299	16·419	Arable.
300	5·291	Arable.
301	6·949	Wood & rough pasture.
302	14·882	Rough pasture.
303	·678	Rough pasture, &c.
304	42·192	Wood.
305	14·173	Arable & wood.
306	215·054	Wood.
307	1·204	Arable.
308	2·822	Arable.
309	·074	Garden.
310	4·430	Arable, wood, house, &c.
311	3·625	Arable, wood, &c.
312	·233	House, garden, &c.
313	4·863	Wood.
314	1·298	Houses, gardens, &c.
315	·200	House, garden, &c.
316	·789	Houses, garden, &c.
317	·467	Houses, garden, &c.
318	·601	Wood.
319	2·161	Houses, gardens, &c.
320	·559	Houses, garden, &c.
321	·803	Arable.
322	1·122	Arable.
323	·435	Road.
324	·135	House, garden, &c.

No. on Plan.	Area in Acres.	Description.
325	2·432	Arable & rough pasture.
326	1·127	Arable.
327	1·200	Arable.
328	7·530	Rough pasture.
329	·620	Houses, gardens, road, & wood.
330	·680	Arable.
331	·704	Arable.
332	2·467	Arable.
333	1·862	Arable & rough pasture.
334	·308	Houses, gardens, &c.
335	1·189	Arable.
336	5·173	Wood & road.
337	7·144	Arable.
338	7·994	Arable.
339	7·931	Arable, wood, &c.
340	1·778	Wood.
341	10·539	Arable.
342	·521	Road, &c.
343	3·074	Arable.
344	14·256	Wood, houses, marsh, &c.
345	·339	Rough pasture.
346	·558	House, yard, &c.
347	·101	Road.
348	·683	Arable & garden.
349	4·319	Arable, rough pasture, &c.
350	1·507	Houses, gardens, &c.
351	5·570	Houses, yards, gardens, &c.
352	·464	Houses, gardens, and road.
353	·537	Church & graveyard.
354	4·515	Houses, yards, gardens, &c.
355	·566	House, garden, &c.
356	5·998	Wood.
357	18·218	Arable, wood, &c.
358	2·461	Houses, garden, yard, road, &c.
359	15·534	Arable, garden, &c.
360	·331	Road.
361	1·250	Houses, garden, yard, road, &c.
362	1·518	Arable, stream, &c.
363	·474	House, garden, &c.
364	1·362	Arable & stream.
365	·589	Houses, garden, &c.
366	4·814	Houses, yards, gardens, &c.
367	2·834	Public roads.
368	6·352	Houses, yards, gardens, &c.
369	·298	River Lednock.
370	·278	Rough pasture.
371	9·884	Rough pasture and arable.
372	3·067	Rough pasture, stream, &c.
373	11·370	Arable, &c.
374	·552	Houses, garden, rough pasture, &c.
375	21·138	Arable, heathy and rough pasture, gravel pit, &c.
376	6·849	Wooded slope, stream, &c.
377	10·834	Rough pasture & road.
378	1·174	Wood.
379	15·348	Arable, rough pasture, road, wood, &c.
380	1·801	Wood, rough pasture, & road.
381	·427	House, garden, yard, road, &c.
382	·856	Wood, rough pasture, stream, &c.
383	3·656	Arable, rough pasture, &c.
384	1·917	Wood.
385	2·591	Wood.
386	5·036	Rough pasture.
387	3·162	Arable & rough pasture.
388	·110	Wood.
389	·183	Wood.
390	·160	Wood.
391	16·104	Arable, rough pasture, &c.
392	·152	Wood.
393	141·726	Wood, burial ground, stream, rough pasture, &c.
394	·871	Arable & stream.
395	5·851	Arable, stream, &c.
396	62·651	River Earn.
397	·218	Arable.
398	31·235	Arable, rough pasture, marsh, stream, &c.
399	·758	Wood.
400	1·298	Wood.
401	53·175	Arable, wood, stream, & roads.

No. on Plan.	Area in Acres	Description.	No. on Plan.	Area in Acres.	Description.
402	2·945	House & ornamental ground.	447	1·082	Wood.
			448	·470	Wood.
403	·694	Garden.	449	19·005	Arable, wood, rough pasture, &c.
404	5·159	Wooded slope, stream, &c.	450	·540	Wood.
405	16·325	Wood.	451	5·904	Wood.
406	2·977	Wood.	452	1·007	Arable & rough pasture.
407	5·395	Wood.			
408	45·471	Arable, wood, & road.	453	2·771	Arable & rough pasture.
409	1·011	Wood.			
410	·159	Wood.	454	2·888	Arable & rough pasture.
411	·330	Wood & quarry.			
412	11·997	Arable, wood, &c.	455	1·212	Wood.
413	4·311	Houses, garden, yards, ornamental ground, &c.	456	5·951	Arable, rough pasture, & quarry.
			457	·330	Arable, house, &c.
414	15·832	Arable, wood, & road.	458	·275	Wood.
415	1·183	Wood.	459	2·998	Wood.
416	·684	Road.	460	7·610	Rough pasture & road.
417	11·983	Arable & wood.	461	119·252	Wood.
418	·184	Wood.	462	3·508	Arable.
419	·233	Wood.	463	·300	Wood.
420	7·000	Arable, stream, &c.	464	·620	Wood.
421	·231	Wood.	465	·320	Wood.
422	·668	Pond.	466	·343	Arable.
423	66·326	Arable, marsh, rough pasture, road, &c.	467	66·425	Wood.
			468	5·321	Rough pasture.
424	1·089	Ponds.	469	6·860	Wood.
425	2·413	Arable & wood.	470	32·767	Arable & rough pasture.
426	7·126	Statute labor road.			
427	·179	Wood.	471	2·473	Road.
428	·120	Wood.	472	·600	Wood.
429	1·279	Arable.	473	1·015	Wood.
430	·918	Wood.	474	22·775	Arable & road.
431	1·582	Wood, &c.	475	·336	House, garden, &c.
432	8·569	Arable.	476	1·152	Arable, &c.
433	6·050	Wood & stream.	477	3·735	Arable, &c.
434	1·292	Arable.	478	2·979	Wood & road.
435	2·590	Wood.	479	3·256	Rough pasture, quarry, & road.
436	·452	Wood & stream.			
437	1·715	Houses, garden, yard, rough pasture, wood, &c.	480	4·829	Arable & rough pasture.
			481	·321	House & yard.
438	1·907	Arable & wood.	482	3·987	Statute labor road.
439	·245	Wood.	483	15·702	Arable & rough pasture.
440	12·098	Wood, &c.			
441	1·541	Houses, garden, yard, road, &c.	484	9·822	Arable.
			485	6·551	Arable.
442	2·048	Arable.	486	6·926	Arable, &c.
443	·142	Wood.	487	·354	Houses, garden, and yard.
444	2·004	Wood.			
445	·148	Wood.	488	·501	Wood.
446	1·769	Wood.	489	17·628	Rough pasture.

No. on Plan.	Area in Acres.	Description.
490	2·251	Wood.
491	15·567	Arable, &c.
492	1·054	Wood.
493	1·301	Rough pasture & road.
494	42·242	Arable, &c.
495	45·721	Arable.
496	16·617	Arable & road.
497	1·930	Rough pasture.
498	·783	Arable, &c.
499	·857	Arable.
500	·281	Rough pasture.
501	2·261	Arable.
502	1·929	Houses, yards, gardens, rough pasture, &c.
503	·359	House, garden, &c.
504	·407	Road.
505	·457	Wood, &c.
506	2·536	Wood & quarry.
507	·128	Wood.
508	9·365	Arable & wood.
509	1·305	House & ornamental ground.
510	1·018	Houses, gardens, yard, & road.
511	·063	House & garden.
512	1·183	Arable.
513	·381	House, garden, & yard.
514	·080	Road.
515	·337	Houses, garden, &c.
516	1·250	Houses, gardens, and yards.
517	1·310	Arable.
518	9·060	Arable, &c.
519	4·067	Rough pasture.
520	·560	Rough pasture.
521	·176	Rough pasture.
522	38·605	Arable & rough pasture.
523	·907	Houses, garden, yard, road, &c.
524	11·693	Arable & wood.
525	82·512	Arable, rough pasture, road, &c.
526	25·283	Stream.
527	7·050	Arable, &c.
528	7·703	Rough pasture and arable.
529	7·758	Arable, house, &c.
530	·201	House, garden, &c.
531	7·581	Arable & rough pasture.
532	·283	Wood.
533	·180	Wood.
534	12·546	Arable & wood.
535	2·204	Arable.
536	3·002	Arable & wood.
537	1·290	Houses, garden, yard, wood, &c.
538	·216	Wood.
539	3·615	Arable.
540	3·536	Arable.
541	1·097	Road.
542	1·187	Wood.
543	·200	Houses, garden, yard, &c.
544	7·325	Arable & wood.
545	5·506	Arable & wood.
546	9·309	Arable.
547	19·135	Arable & rough pasture.
548	1·060	Road.
549	·299	Rough pasture.
550	7·312	Arable.
551	2·877	Houses, garden, yard, arable, road, &c.
552	·269	Arable.
553	3·884	Arable.
554	2·055	Houses, yards, gardens, &c.
555	·607	Road.
556	1·014	Arable.
557	1·782	Houses, yards, gardens, &c.
558	·791	Arable.
559	1·439	Houses, arable, gardens, &c.
560	2·080	Arable.
561	2·036	Arable.
562	1·163	Arable.
563	1·422	Arable.
564	·697	Rough pasture, &c.
565	1·451	Houses, gardens, &c.
566	1·491	Houses, gardens, &c.
567	14·176	Arable.
567a	·092	House & garden.
568	·612	Public road.
569	3·495	Arable.
570	·164	Public road.
571	1·823	Public road.
572	·558	House, garden, & yard.
573	3·169	Arable.
574	2·977	Houses, arable, gardens, &c.
575	·665	Public road.
576	2·280	Public road.

No. on Plan.	Area in Acres.	Description.
577	2·702	Houses, arable, gardens, &c.
578	9·358	Arable.
579	·177	House & garden.
580	·518	Public road.
581	·058	House & garden.
582	1·428	Arable.
583	7·236	Arable.
584	1·631	Arable.
585	·358	House, garden, & road.
586	·736	Arable.
587	1·246	Arable.
588	·675	House, garden, and arable.
589	·518	House, garden, and arable.
590	1·191	Arable.
591	·341	Arable.
592	3·032	Trust road.
593	·999	House, garden, and arable.
594	·295	Rough pasture.
595	·328	House, garden, &c.
596	18·963	Arable.
597	·715	Road.
598	14·507	Wood.
599	5·785	Wood.
600	10·991	Arable.
601	1·635	Houses, garden, yard, &c.
602	·512	Wood.
603	12·690	Arable, &c.
604	1·084	Wood.
605	12·484	Arable, &c.
606	24·953	Arable, &c.
607	11·783	Arable, rough pasture, &c.
608	21·915	Arable, rough pasture, &c.
609	16·621	Arable.
610	1·660	Road.
611	·702	Wood & gravel pit.
612	7·689	Arable.
613	35·952	Arable, rough pasture, stream, &c.
614	16·336	Rough pasture and stream.
615	10·700	River Earn.
616	·138	Wood.
617	14·317	Rough pasture, pond, &c.
618	·334	Pond.
619	10·473	Rough pasture.
620	21·347	Heathy pasture.
621	4·641	Arable & rough pasture.
622	21·031	Rough pasture, &c.
623	3·073	Arable.
624	3·056	Arable.
625	5·324	Arable.
626	5·416	Arable.
627	3·406	Arable.
628	1·268	Arable.
629	4·893	Arable & wood.
630	1·483	Arable.
631	1·458	Wood.
632	1·048	Arable.
633	10·645	Arable, &c.
634	182·894	Heathy & rough pasture, wood, &c.
635	448·488	Heathy pasture.
636	3·770	Wood.
637	11·488	Arable.
638	23·357	Arable & road.
639	1·897	Arable.
640	15·123	Arable & stream.
641	1·159	Houses, garden, yard, &c.
642	12·229	Arable, rough pasture, & stream.
643	7·648	Arable, mill dam, & stream.
644	24·583	Arable & heathy pasture.
645	1·932	Wood.
646	10·546	Wood.
647	39·330	Wood.
648	·207	Road.
649	·378	Wood.
650	5·020	Arable, rough pasture, & road.
651	·730	Wood.
652	3·219	Wood.
653	·731	Wood.
654	1·878	Houses, garden, yard, arable, &c.
655	2·371	Wood.
656	10·094	Rough pasture.
657	12·883	Arable & road.
658	5·351	Arable & wood.
659	2·905	Wood.
660	20·484	Arable.
661	·431	Wood.
662	·741	Houses, garden, yard, &c.

No. on Plan.	Area in Acres.	Description.
663	1·910	Rough pasture, house, &c.
664	·094	Pond (part of).
665	1·407	Rough pasture.
666	16·962	Arable, rough pasture, &c.
667	1·113	Wood.
668	5·969	Arable.
669	9·583	Arable, wood, & rough pasture.
670	2·777	Statute labor road.
671	2·566	Rough pasture, wood, &c.
672	·315	Wood.
673	19·762	Arable, wood, &c.
674	15·692	Arable & wood.
675	2·803	Wood.
676	·585	Wood.
677	·232	Graveyard.
678	1·324	Arable, &c.
679	·636	Wood.
680	·889	Arable.
681	15·934	Arable.
682	·266	Wood.
683	7·953	Arable.
684	·631	Wood.
685	16·137	Arable & wood.
686	14·706	Arable.
687	17·756	Arable.
688	·630	Arable, &c.
689	·464	Arable & houses.
690	13·786	Arable.
691	·814	Houses, garden, yard, road, &c.
692	10·805	Arable, rough pasture, & stream.
693	18·720	Arable.
694	7·422	Arable.
695	5·206	Rough pasture and arable.
696	25·748	Rough pasture & wood.
697	64·086	Wood.
698	11·296	Arable.
699	1·744	Stream.
700	157·939	Heathy pasture.
701	16·515	Heathy pasture, &c.
702	·362	Wood.
703	·146	Houses, garden, &c.
704	9·531	Rough pasture, &c.
705	1·645	Stream.
706	5·506	Wood.
707	2·945	Arable, rough pasture, & ruins.
708	55·419	Rough pasture, wood, ruins, &c.
709	·211	Wood.
710	·952	Wood.
711	93·438	Heathy & rough pasture & marsh.
712	5·268	Wood, rough pasture, &c.
713	30·910	Arable, rough pasture, wood, &c.
714	·132	House & yard.
715	4·752	Arable & brushwood.
716	12·957	Arable & rough pasture.
717	4·638	Arable & rough pasture.
718	1·544	Wood.
719	8·489	Arable, wood, rough pasture, & ruin.
720	18·345	Wood.
721	2·851	Wood.
722	5·298	Wood.
723	204·050	Heathy & rough pasture, brushwood, &c.
724	35·226	Rough pasture, &c.
725	1·272	Houses, garden, yard, wood, &c.
726	2·742	Wood, gravel pit, &c.
727	2·445	Arable, rough pasture, house, &c.
728	6·694	Arable.
729	·788	Wood.
730	7·568	Arable.
731	·514	Arable.
732	·432	Arable, &c.
733	8·210	Arable, ruins, &c.
734	1·215	Arable.
735	1·834	Arable & rough pasture.
736	2·516	Arable & rough pasture.
737	·959	Houses, garden, arable, &c.
738	4·271	Rough pasture & wood.
739	2·466	Arable.
740	1·585	Arable & rough pasture.
741	127·156	Rough pasture & road.
742	8·120	Rough pasture.
743	2·085	Rough pasture.
744	110·583	Wood, rough pasture, streams, &c.
745	29·329	Arable, &c.

No. on Plan.	Area in Acres.	Description.
746	5·334	Rough pasture.
747	94·128	Wood, rough pasture, streams, &c.
748	44·300	Stream.
749	6·983	Rough pasture, wood, & house.
750	13·449	Arable & wood.
751	·932	Houses, garden, yard, &c.
752	14·579	Arable.
753	1·182	Rough pasture.
754	3·674	Arable.
755	7·634	Arable & rough pasture.
756	1·420	Arable & road.
757	8·705	Arable & road.
758	9·967	Arable & road.
759	5·413	Arable, road, & wood.
760	7·162	Arable, wood, & rough pasture.
761	98·501	Rough & heathy pasture.
	8131·489	

RECAPITULATION.

7889·710	Land.
182·816	Water.
58·963	Public roads.
8131·489	Area of the numbered portion of the Parish of Comrie.

UNNUMBERED

(ON SIX-INCH SCALE ONLY.)

52644·133	Land.
·900	Lochan Meall Daimh.
6·050	Lochan Eas Domhainn.
5·200	Lochan na Creige Ruaidhe.
3·200	Lochan Mhaoil na Meidhe.
21·150	Loch Boltachan.
2117·898	Loch Earn.
3·400	Water.
54801·931	Area unnumbered.
8131·489	Area numbered.
62933·420	Total area of the Parish of Comrie.

RECAPITULATION FOR THE PH.

60533·843	Land.
2340·614	Water.
58·963	Public roads.
62933·420	Total area of the Parish of Comrie, in the County of Perth.

INDEX TO PLACES

IN THE

PARISH OF COMRIE.

COUNTY OF PERTH.

Name of Place.	No. of Sheet.		Descriptive Remarks.
	6-inch scale.	25·344-inch scale.	
Achraw	XCII.	11, 12	A village.
Aberuchill	XCIV.	14	A mansion.
Ben Halton	CVI.	1	A mountain.
Blairmore	,,	5	A farmsteading.
Cluan Cottage	XCIV.	10	
Comrie	,,	11	A village.
Comrie House	,,	11	
Craggish	,,	14	A farmsteading.
Carsehalton (in ruins)	CVI.	1	
Cuilt	,,	2	A farmsteading.
Cultibregan	,,	3	A farmsteading.
Dalveich	XCII.	8	Houses.
Drum na Cille	XCIV.	5	A cothouse.
Dunira	,,	5	A mansion.
Dundurn Wood	,,	9	
Dalchonzie	,,	10	A farmsteading.
Dalchonzie House	,,	10	
Drumlochlan Wood	,,	10	
Drumlochlan Cottage	,,	10	
Dalginross	,,	15	A village.
Dalrannoch	CVI.	2	A farmsteading.
Dalrannoch Hill	,,	2	
Dalclathick	,,	5	A farmsteading.
Dalness	,,	5	A farmsteading.
Easter Ballandalloch	XCIV.	2	A farmsteading.
Easter Tullybanocher	,,	14	A farmsteading.
Easter Dalginross	,,	15	A farmsteading.
Funtullich	,,	2	A dwelling house, &c.
Glenbeich	XCII.	8	Houses.
Garrichrew	XCIV.	6	A farmsteading.
Glasdale	,,	11	Houses.
Glen Artney	CVI.	5	
Kingarth	XCIV.	6	A dwelling house.

Name of Place.	No. of Sheet.		Descriptive Remarks.
	6-inch scale.	25·344-inch scale.	
Kindrochel	XCIV.	9	A farmsteading.
Lechkine	XCII.	8	Houses.
Loch Earn	,,	8, 11, 12	
Leachkin	XCIV.	11	Dwelling houses.
Mòr Bheinn	,,	13	A mountain.
Mill of Ross (corn)	,,	14	
Montellie	,,	14	A dwelling house.
Milntuim	CVI.	2	A farmsteading.
Mailermore	,,	6	A farmsteading.
Newton	XCIV.	15	A farmsteading.
Ross	,,	15	A village.
Ruchilside	,,	15	A farmsteading.
Tynadalloch	XCII.	8	Houses.
Tomranich	,,	12	A house.
Tynashee	XCIV.	2	A farmsteading.
Tullybanocher	,,	10	A dwelling house & smithy.
Tomanor	,,	13	A dwelling house.
Wester Ardveich	XCII.	8	Houses.
Wester Ballandalloch	XCIV.	2	A farmsteading.
Wester Tullybanocher	,,	10	A farmsteading.
Woodside Cottage	,,	15	
Woodend	CVI.	3	A cothouse.

ORDNANCE SURVEY OF SCOTLAND.

BOOK OF REFERENCE TO THE PLAN

OF THE

PARISH OF CONTIN

IN THE

COUNTIES OF ROSS AND CROMARTY (DETACHED, No. 20),

CONTAINING 185665·650 ACRES.

MAJOR-GENERAL JOHN CAMERON, C.B., R.E., F.R.S.,
DIRECTOR-GENERAL OF THE ORDNANCE SURVEY.

LONDON:
PRINTED BY GEORGE E. EYRE AND WILLIAM SPOTTISWOODE,
PRINTERS TO THE QUEEN'S MOST EXCELLENT MAJESTY.
FOR HER MAJESTY'S STATIONERY OFFICE.

1876.

Price One Shilling and Sixpence.

[7412.—50.—9/76.]

n the
inch,
are of

each

ook.

are in-

1·4.

t con-
double
to the

miles,

Scales

... W

... T

... T

xxx

equent

:—

.... C.F.
.... T.C.
... C.W.
.... Def.
.... T.S.

now the

EXPLANATORY REMARKS.

The scale of the Parish Plans is the 1-2500th of the actual length on the ground, and is equal to 25·344 inches to a mile, or 3·157 chains to an inch, which is very approximately equal to one square inch to one acre, the square of 1·0018 inch being equal to one acre.

The length of each sheet is 1½ miles, and the width 1 mile, the area of each sheet is therefore 960 acres.

Each enclosure has a reference number to the area which is given in this Book.

The Braces (*f*) on the plans are to indicate that the spaces so braced are included under the same reference number.

The Altitudes in feet above the Mean Level of the Sea are written thus—31·4.

The Scale of the Plans of the County is 6 inches to a mile, and each sheet contains the same area as 16 sheets of the Parish Plans. There is therefore a double reference number to each sheet, as VI. 9., the Roman Numerals referring to the County Plans, the Arabic Figures to the Parish Plans.

The dimensions of the sheets on the Six-inch scale being four miles by six miles, the area is twenty-four square miles, equal to 15,360 acres.

The following are the characters employed on the Ordnance Plans on the Scales of 1–2500, and 6 inches to a mile :—

County Names	C	Hundreds or Wards	W
Parishes	P	Townships	T
Extra Parochial	E	Division of Townships	T

Antiquities ..... ROMAN / Druidical or Saxon / Norman or Subsequent

The descriptions of the boundaries are shown by the following initials :—

Centre of Stream	*C.S.*	Centre of Fence	*C.F.*
Centre of Road	*C.R.*	Top of Cop	*T.C.*
Side of Stream or Drain	*S.S.* or *S.D.*	Centre of Wall	*C.W.*
Root of Hedge	*R.H.*	Defaced	*Def.*
Face of Wall	*F.W.*	Track of Stream	*T.S.*

Undefined ..... *Und.*

Where a change occurs in the boundaries, the symbol [o—o] is used to show the part at which the change takes place.

N.B.—To convert Decimal Fractions of an Acre into Roods and Perches, multiply the decimal first by 4 and then by 40, preserving the same number of decimals in the product.

Examples—

A.	R.	P.	Acres.	A.	R.	P.	Acres.
			633·357				527·013
			4				4
			1·428				·052
			40				40
633	1	17	17·120	527	0	2	2·080

TABLE

FOR CONVERTING DECIMAL PARTS OF AN ACRE INTO ROODS AND PERCHES.

Perch.	0 Rood.	1 Rood.	2 Roods.	3 Roods.	Perch.	0 Rood.	1 Rood.	2 Roods.	3 Roods.
0	·000	·250	·500	·750	21	·131	·381	·631	·881
1	·006	·256	·506	·756	22	·137	·387	·637	·887
2	·012	·262	·512	·762	23	·144	·394	·644	·894
3	·019	·269	·519	·769	24	·150	·400	·650	·900
4	·025	·275	·525	·775	25	·156	·406	·656	·906
5	·031	·281	·531	·781	26	·162	·412	·662	·912
6	·037	·287	·537	·787	27	·169	·419	·669	·919
7	·044	·294	·544	·794	28	·175	·425	·675	·925
8	·050	·300	·550	·800	29	·181	·431	·681	·931
9	·056	·306	·556	·806	30	·187	·437	·687	·937
10	·062	·312	·562	·812	31	·194	·444	·694	·944
11	·069	·319	·569	·819	32	·200	·450	·700	·950
12	·075	·325	·575	·825	33	·209	·456	·706	·956
13	·081	·331	·581	·831	34	·212	·462	·712	·962
14	·087	·337	·587	·837	35	·216	·469	·719	·969
15	·094	·344	·594	·844	36	·225	·475	·725	·975
16	·100	·350	·600	·850	37	·231	·481	·731	·981
17	·106	·356	·606	·856	38	·237	·487	·737	·987
18	·112	·362	·612	·862	39	·244	·494	·744	·994
19	·119	·369	·619	·869	40	·250	·500	·750	1·000
20	·125	·375	·625	·875					

PARISH OF CONTIN,

IN THE

COUNTIES OF ROSS AND CROMARTY

(Detached, No. 20).

No. on Plan.	Area in Acres.	Remarks.	No. on Plan.	Area in Acres.	Remarks.
1	5·792	Arable, rough pasture, &c.	30	·490	Garden, stackyards, &c.
2	·205	House, garden, &c.	31	22·650	Wood.
3	1·594	Wood.	32	12·302	Arable, rough pasture, &c.
4	16·070	Arable.	33	3·308	House, rough pasture, &c.
5	1·131	Pasture and trees.	34	6·007	Arable, rough pasture, &c.
6	10·209	Wood.	35	·140	Road.
7	1·939	House, garden, &c.	36	·803	Wood.
8	16·557	Arable, trees, &c.	37	·443	Houses and rough pasture.
9	12·167	Heathy pasture, pasture, &c.	38	2·123	Wood and rough pasture.
10	20·643	Arable, wood, &c.	39	25·563	Arable, rough pasture, &c.
11	·417	Marsh.	40	4·547	Wood, houses,, &c.
12	19·780	Wood.	41	14·470	Arable, rough pasture, &c.
13	·538	Water.	42	·210	Arable.
14	·094	Houses, garden, &c.	43	66·248	Wood, rough pasture, &c.
15	·183	Houses, garden, &c.	44	14·653	Wood.
16	3·234	Arable, rough pasture, &c.	45	32·702	Pasture and wood.
17	·428	Water.	46	·229	Pond.
18	16·069	Pasture, trees, &c.	47	8·753	Ornamental ground.
19	3·805	Wood.	48	5·211	Ornamental ground.
20	16·748	Arable, rough pasture, &c.	49	14·520	Arable and wood.
21	1·027	Rough pasture and furze.	50	35·488	Wood.
22	·098	House, garden, &c.	51	31·500	Arable, houses, &c.
23	4·017	Arable, rough pasture, &c.	52	22·442	Arable and wood.
24	22·123	Arable, rough pasture, &c.	53	1·606	Dam.
25	13·211	Wood, rough pasture, &c.	54	10·367	Wood and rough pasture.
26	·648	Wood (island).	55	11·989	Pasture and trees.
27	81·583	River Blackwater (part of).	56	3·711	Wood.
28	4·828	Rough pasture, &c. (island).	57	2·902	Pasture and trees.
29	2·337	Houses, pasture, &c.	58	6·381	Ornamental ground.

No. on Plan.	Area in Acres.	Remarks.	No. on Plan.	Area in Acres.	Remarks.
59	28·225	Pasture, wood, &c.	105	1·004	Pasture and wood.
60	·637	Pasture.	106	·519	Road.
61	3·751	Wood.	107	5·895	Arable.
62	4·970	Pasture and trees.	108	5·877	Wood and road.
63	3·704	Wood, house, &c.	109	2·202	Houses, gardens, &c.
64	·208	House and gardens.	110	5·202	Arable and trees.
65	5·468	Wood.	111	·097	Road.
66	18·937	Pasture and trees.	112	·236	Houses, gardens, &c.
67	5·812	Wood.	113	1·168	Arable.
68	5·503	Arable.	114	·176	Houses, gardens, &c.
69	1·346	Wood.	115	1·262	Arable.
70	5·007	Wood, heathy pasture, &c.	116	·147	House, gardens, &c.
			117	2·187	Arable.
71	9·216	Pasture.	118	1·706	Arable.
72	·558	Garden (island).	119	·247	House, gardens, &c.
73	19·941	Loch Kinellan.	120	2·701	Arable and rough pasture.
74	2·908	Arable and wood.			
75	·982	Road, rough pasture, &c.	121	·128	Road.
			122	2·778	Arable and wood.
76	·159	Drying green.	123	·584	House, garden, &c.
77	2·227	Pasture, trees, &c.	124	·997	Houses, road, gardens, &c.
78	1·071	Arable and trees.			
79	2·443	Houses, gardens, &c.	125	·344	Arable.
80	23·502	Arable, wood, &c.	126	·223	Arable.
81	36·954	Arable, wood, &c.	127	·215	Arable.
82	·415	Wood.	128	2·250	Houses, roads, gardens, &c.
83	42·812	Arable and trees.			
84	33·617	Wood, house, &c.	129	·206	Arable and rough pasture.
85	13·320	Arable and wood.			
86	3·833	Wood.	130	·358	Arable.
87	11·938	Arable and wood.	131	12·462	Arable, rough pasture, and house.
88	14·433	Arable.			
89	7·429	Arable.	132	·478	Arable.
90	4·578	Arable.	133	·291	Arable, houses, &c.
91	15·992	Arable.	134	2·351	Water.
92	·637	Houses, shed, &c.	135	4·755	Arable.
93	·422	Rough pasture.	136	1·202	Houses, pasture, &c.
94	·518	Arable, house, and garden.	137	2·103	Rough pasture and trees.
95	7·481	Arable, rough pasture, &c.	138	34·118	Arable.
			139	·348	Rough pasture and dam.
96	1·498	Arable, rough pasture, &c.	140	·154	Houses, garden, &c.
97	·501	Furze, heathy pasture, &c.	141	2·384	Wood.
			142	·193	Dam.
98	6·463	Arable.	143	1·040	Houses, garden, &c.
99	1·206	Arable and trees.	144	14·990	Houses, ornamental ground, wood, &c.
100	·592	House, garden, &c.			
101	1·934	Houses, garden, &c.	145	·314	Gardens.
102	·813	Pasture and trees.	146	16·610	Arable.
103	11·120	Arable.	147	1·970	Arable.
104	·617	Pasture, wood, &c.	148	1·056	Road, &c.

No. on Plan.	Area in Acres.	Remarks.
149	·196	Stackyard.
150	11·262	Arable and rough pasture.
151	1·562	Wood.
152	14·620	Arable.
153	6·619	Pasture, marsh, &c.
154	·247	Wood (island).
155	14·993	Arable.
156	16·845	Arable, rough pasture, &c.
157	·288	Rough pasture.
158	26·519	Arable, rough pasture, &c.
159	2·144	Wood.
160	24·046	Arable, rough pasture, &c.
161	2·060	Arable, rough pasture, &c.
162	·207	House, gardens, &c.
163	·244	Arable.
164	·524	Wood.
165	13·044	Arable, pasture, &c.
166	11·106	Arable.
167	17·119	Arable, rough pasture, &c.
168	4·421	Arable, rough pasture, &c.
169	4·899	Road.
170	·106	Garden.
171	2·754	Rough pasture, furze, &c. (island).
172	10·319	Arable, rough pasture, &c.
173	2·529	Houses, garden, &c.
174	4·535	Arable.
175	1·870	Rough pasture and trees.
176	·500	Pond.
177	2·558	Lochan na Feinne.
178	32·874	Arable, wood, &c.
179	8·505	Rough pasture and wood.
180	·280	Pasture.
181	9·370	Pasture, house, and trees.
182	100·026	River Conan (part of).
183	7·507	Road.
184	3·039	Pasture.
185	1180·187	Wood, moss, &c.
186	27·696	Rough pasture and wood.
187	1·214	Arable, house, and shed.
188	28·977	Pasture and trees.
189	·106	Garden and shed.
190	3·688	Pasture.
191	10·919	Arable and trees.
192	·246	Pond.
193	14·508	Arable, rough pasture, &c.
194	5·633	Pasture, house, &c.
195	9·649	Arable.
196	16·642	Arable, rough pasture, &c.
197	·606	Wood (islands).
198	9·949	Arable, rough pasture, &c.
199	8·432	Arable.
200	·563	Houses, &c.
201	1·411	Houses, garden, &c.
202	23·276	Heathy pasture and wood.
203	27·584	Arable, rough pasture, &c.
204	·218	Pond.
205	23·052	Arable, rough pasture, &c.
206	1·507	Arable, rough pasture, &c.
207	2·834	Arable.
208	·744	Church and graveyard.
209	3·089	Arable.
210	4·667	Wood, rough pasture, &c.
211	1·286	Houses, gardens, &c.
212	·279	Wood.
213	7·606	Arable, rough pasture, &c.
214	4·556	Wood, road, &c.
215	7·904	Ornamental ground.
216	·241	Houses, gardens, &c.
217	1·172	Arable, rough pasture, &c.
218	·990	Arable, rough pasture, &c.
219	1·399	Arable, rough pasture, &c.
220	·474	Houses, gardens, &c.
221	11·844	Arable and trees.
222	1·738	Houses, garden, &c.
223	1·325	Pasture and trees.
224	1·179	Wood.

No. on Plan.	Area in Acres.	Remarks.	No. on Plan.	Area in Acres.	Remarks.
225	3·351	Arable.	265	14·820	Arable and rough pasture.
226	·402	Rough pasture and trees.	266	19·555	Arable and trees.
227	·977	Houses, gardens, &c.	267	·048	Garden.
228	2·847	Arable.	268	28·215	Arable and wood.
229	1·674	Houses, garden, &c.	269	24·059	Arable, rough pasture, &c.
230	·403	Road.			
231	·378	Wood.	270	18·475	Arable, house, &c.
232	·691	Arable, sheds, &c.	271	·704	Road.
233	2·739	Arable.	272	12·419	Arable.
234	·977	Houses, garden, &c.	273	·205	Houses, garden, &c.
235	·273	Rough pasture and bushes.	274	·229	Arable.
			275	1·399	Houses, garden, &c.
236	8·800	Wood, rough pasture, &c.	276	1·781	Shingle, rough pasture, &c.
237	·632	Wood.	277	·596	Water.
238	21·333	Arable, rough pasture, &c.	278	57·571	Rough pasture, furze, &c.
239	7·949	Pasture.	279	11·181	Rough pasture, furze, &c.
240	31·451	Pasture, rough pasture, &c.	280	·693	Pasture and trees.
241	2·435	Shingle, rough pasture, &c.	281	2·705	Houses, stackyard, &c.
			282	·182	Grassy slope.
242	3·532	Arable and rough pasture.	283	·305	Pond.
			284	25·679	Arable and rough pasture.
243	3·772	Arable.			
244	5·283	Arable.	285	13·725	Arable.
245	1·721	Rough pasture, furze, &c.	286	27·164	Arable and trees.
			287	23·307	Arable.
246	5·417	Arable and rough pasture.	288	26·587	Arable, rough pasture, &c.
247	5·809	Arable and rough pasture.	288a	·055	Arable.
			289	1·148	Wood.
248	19·113	Arable, shed, &c.	290	11·167	Arable.
249	10·801	Road.	291	12·492	Arable.
250	2·303	Wood.	292	1·746	Rough pasture, furze, &c.
251	·511	Wood.			
252	24·600	Arable.	293	·411	Wood.
253	·503	Garden.	294	4·306	Marsh and water.
254	2·688	Road.	295	·801	Pasture, houses, &c.
255	7·715	Houses, garden, &c.	296	3·267	Arable.
256	26·514	Arable, wood, &c.	297	2·445	Rough pasture and trees.
257	·140	Water.			
258	·118	Houses, gardens, &c.	298	·360	Arable.
259	18·396	Arable and trees.	299	2·738	Arable.
260	18·540	Arable and trees.	300	6·762	Arable, rough pasture, &c.
261	4·171	Road.			
262	11·933	Arable.	301	7·041	Arable and trees.
263	20·447	Arable, rough pasture, &c.	301a	1·066	Rough pasture and trees.
264	5·430	Rough pasture, furze, &c.	302	1·847	Arable and marsh.
			303	·522	Houses, garden, &c.

No. on Plan.	Area in Acres.	Remarks.
304	·957	Rough and heathy pasture, &c.
305	2·005	Heathy pasture.
306	3·526	Rough pasture and trees.
307	35·161	Wood.
308	1·788	Wood.
309	·196	House, garden, &c.
310	5·334	Arable, rough pasture, &c.
311	15·074	Arable, rough pasture, &c.
312	3·388	Arable, rough pasture, &c.
313	17·686	Arable, rough pasture, &c.
314	1·578	Arable, rough pasture, &c.
315	2·188	Pasture and trees.
316	7·386	Pasture and trees.
317	·362	Water.
318	1·302	Arable, houses, &c.
319	16·962	Arable.
320	41·470	Wood, heathy pasture, &c.
321	20·844	Arable.
322	22·752	Arable and tree.
323	31·640	Arable, rough pasture, &c.
324	·219	Water.
325	40·798	Pasture, rough pasture, &c.
326	28·090	Arable, rough pasture, &c.
327	1·290	Rough pasture, &c.
328	25·904	Arable, rough pasture, &c.
329	3·774	Arable.
330	1·014	Rough pasture, &c.
331	10·637	Arable, rough pasture, &c.
332	6·996	Arable and rough pasture.
333	8·486	Arable.
334	12·309	Arable.
335	·994	Rough pasture, &c.
336	·467	Rough pasture, &c.
337	·103	Rough pasture.
338	·449	Arable, rough pasture, &c.
339	1·723	House, arable, rough pasture, &c.
340	3·550	Rough heathy pasture.
341	·594	Arable and rough pasture.
342	1·899	Rough pasture, &c.
343	1·815	Arable and rough pasture.
344	1·403	House, arable, and rough pasture.
345	1·068	Road.
346	1·333	Rough heathy pasture.
347	·521	Rough pasture, &c.
348	·160	Houses, garden, &c.
349	4·463	Houses, arable, rough pasture, &c.
350	·130	Arable.
351	1·623	House, arable, rough pasture, &c.
352	2·147	Houses, arable, garden, &c.
353	·230	Houses, garden, &c.
354	·849	House, arable, rough pasture, &c.
355	·608	Rough pasture, &c.
356	·141	House, garden, &c.
357	5·031	Arable, rough pasture, &c.
358	7·981	Arable, rough heathy pasture, &c.
359	2·679	Houses, arable, rough pasture, &c.
360	·150	House, garden, &c.
361	2·447	Arable, &c.
362	2·580	Wood, &c.
363	·922	Pasture.
364	1·367	Pasture.
365	1·847	Wood, &c.
366	·101	House, garden, &c.
367	·827	Pasture.
368	·205	Houses, garden, &c.
369	·213	Houses, garden, &c.
370	6·103	Rough heathy pasture.
371	1·095	Rough heathy pasture.
372	15·853	Rough heathy pasture.
373	26·349	Pasture, &c.
374	4·367	Rough heathy pasture.
375	7·559	Wood, &c.

No. on Plan.	Area in Acres.	Remarks.
376	14·009	Arable.
377	10·543	Arable.
378	·606	Arable.
379	1·359	Free Church, wood, &c.
380	10·631	Arable.
381	·140	Water.
382	2·762	Wood, &c.
383	·402	Shingle (island).
384	47·911	Wood, &c.
385	·267	Pasture.
386	·822	Houses, waste, &c.
387	·364	Garden, &c.
388	·835	Arable, &c.
389	·505	Houses, gardens, &c.
390	3·327	Arable.
391	·925	Houses, gardens, &c.
392	·569	Wood.
393	11·502	Arable.
394	·270	Wood.
395	·341	Nursery.
396	16·472	Arable.
397	3·959	Wood.
398	20·743	Arable.
399	9·984	Rough pasture, &c.
400	1·900	Road.
401	16·087	Arable.
402	37·870	Wood.
403	1·387	Rough pasture.
404	·362	Stackyard.
405	·344	Garden.
406	·839	Wood, &c.
407	·259	Timber yard.
408	1·030	Houses, garden, &c.
409	·711	Rough pasture.
410	20·283	Arable.
411	·922	Wood, &c.
412	·412	Houses, garden, &c.
413	·353	Wood.
414	27·792	Wood.
415	24·189	Wood and rough pasture.
416	4·543	Wood and rough pasture.
417	185·949	Wood.
418	15·790	Wood, &c.
419	3·655	Road.
420	5·541	Houses, wood, &c.
421	·126	Water.
422	3·078	Arable.
423	·952	Road.
424	4·861	Arable.
425	·530	House, garden, &c.
426	·314	Burial ground.
427	8·709	Wood, &c.
428	4·746	Arable.
429	·231	House and garden.
430	7·850	Road.
431	·299	Arable.
432	·183	House and garden.
433	·200	Pasture.
434	·809	Houses, gardens, &c.
435	15·009	Arable.
436	·838	Houses, garden, &c.
437	56·143	Arable.
438	6·710	Arable.
439	10·578	Rough pasture, &c.
440	·188	House, garden, &c.
441	22·201	Rough heathy pasture, house, &c.
442	1·818	Pasture (liable to floods).
443	5·476	Brushwood, &c.
444	13·166	Arable.
445	2·813	Poll Dearg.
446	2·634	Poll Dubh.
447	2·980	Rough pasture and marsh.
448	1·146	Water.
449	13·855	Wood, &c.
450	11·151	Arable.
451	18·267	Arable.
452	·339	Wood.
453	6·815	Houses, ornamental ground, &c.
454	1·266	Gardens.
455	1·688	Wood.
456	2·663	Rough pasture, &c.
457	·364	Rough pasture.
458	13·030	Arable.
459	32·555	Rough pasture, &c.
	4877·242	

RECAPITULATION.

Area in Acres.	Remarks.
4609·806	Land.
48·538	Roads.
218·898	Water.
4877·242	Area of the numbered part of the Parish, in the County of Ross.

UNNUMBERED.—Principally on 6-Inch Scale.

No. on Plan.	Area in Acres.	Remarks.
	160755·734	Moorland, &c.
	122·672	Railway.
	9·832	Loch Tuath.
	23·552	Loch Prille.
	7·138	Loch na Still.
	33·704	Loch a' Choire Ghrànda.
	25·408	Gorm Loch (part of).
	10·474	Loch nan Eilean.
	53·634	Loch Coire Làir.
	86·910	Loch a' Gharbh Raoin.
	24·568	Amhainn Srath a' Bhàthaich.
	63·785	Glascarnoch River.
	1582·426	Loch Fannich (part of).
	27·960	Loch Sgeireach.
	2·142	Loch Odhar.
	25·514	Loch Gorm.
	10·331	Loch nan Eun.
	9·349	Loch Mhic Iomhair.
	7·922	Lochan nam Breac.
	25·854	Loch na Mòine Mòr.
	21·322	Loch na Mòine Beag.
	18·788	Loch na Curra.
	9·938	Loch Dail Fhearna.
	118·212	River Bran.
	48·656	Loch Achanalt (part of).
	8·226	River Grudie (part of).
	19·180	Loch nam Fiadh.
	37·968	Loch Bad Leabhraidh.
	13·758	River Conan.
	127·806	River Blackwater.
	1137·717	Loch Luichart.
	25·890	Loch a' Bhealaich.
	7·641	Loch an Tuirc.
	272·830	Loch Garve (part of).
	622·996	Loch a' Chroisg.
	6·442	Loch Crann.
	8·334	Lochan Sgeireach.
	7·334	Abhuinn a' Chomair.
	105·554	Loch Gown.
	18·288	Loch Càrn Mhàrtuin.
	3·212	Loch Coir' a' Mhuilinn (part of).
	2·170	Loch an Alltainbheithe (part of).
	36·250	Loch Bhad Ghaineamhaich (part of).
	6·010	Loch a' Bhealaich.
	23·460	Loch a' Chàirn Duibh.
	5·370	Loch nan Dearcag.
	9·610	Loch a' Mhuilinn.
	7·320	Loch an Uillt-ghuibhais.
	10·730	Loch Ruith a' Phuill.
	22·610	Loch an Eich Bhàin.
	6·100	Loch an Droma.
	11·570	Loch na Cròic (part of).
	8·880	Loch a' Chlarain.
	150·613	Loch Achilty.
	74·290	Loch Sgamhain.
	157·580	River Meig (part of).
	148·770	Loch Beannachan (part of).
	7·490	River Orrin (part of).
	3·820	Loch a' Spàrdain (part of).
	9·000	Loch Annraidh (part of).
	4·060	Loch Sgolbaidh (part of).
	1·930	Loch an Fheòir (part of).
	5·640	Lochan Gaineamhach.
	76·524	Small lochs.
	166338·798	Area of the unnumbered part of the Parish in the County of Ross.
	4877·242	Area numbered.
	171216·040	Area of the part of the Parish in the County of Ross.

No. on Plan.	Area in Acres.	Remarks.
		RECAPITULATION.
	165365·540	Land.
	48·538	Roads.
	122·672	Railways.
	5679·290	Water.
	171216·040	Area of the part of the Parish of Contin in the County of Ross.
		COUNTY OF CROMARTY (Detached, No. 20).
		Unnumbered.—On 6-Inch Scale only.
	13750·367	Moorland, &c.
	620·342	Loch Fannich (part of).
	11·008	Loch an Fhuar Thuill Mhòir.
	21·054	Loch Lì.
	11·474	Loch an Eilean.
	2·498	Loch Odhar.
	28·352	Loch Gorm.
	4·515	Water.
	14449·610	
		RECAPITULATION.
	13750·367	Land.
	699·243	Water.
	14449·610	Area of the part of the Parish of Contin in the County of Cromarty (Detached, No. 20).

RECAPITULATION FOR THE PARISH.

179115·907	Land.
48·538	Roads.
122·672	Railways.
6378·533	Water.
185665·650	Total area of the Parish of Contin, in the Counties of Ross and Cromarty (Detached, No. 20).

INDEX TO PLACES

IN THE

PARISH OF CONTIN.

COUNTY OF ROSS.

Name of Place.	No. of Sheet.		Name of Place.	No. of Sheet.	
	6-inch scale.	25·344 in. scale.		6-inch scale.	25·344 in. scale.
Achilty Farm -	LXXXVII.	11	Jamestown -	LXXXVII.	8
Achlorachan -	LXXXVI.	14			
			Killin Farm -	LXXV.	13
Balblair - -	LXXXVII.	12	Kinellan Farm -	LXXXVII.	8
			Kinellan Lodge -	,,	,,
Church - -	,,	11	Kinnahaird - -	,,	12
Church (Quoad Sacra) - -	LXXXVI.	13	Little Garve -	LXXV.	9
Comrie - -	LXXXVII.	10			
Contin - -	,,	11	Mains of Contin -	LXXXVII.	11
Contin Mill (Corn)	,,	,,	Mains of Coul -	,,	12
Coul House -	,,	8	Manse - -	LXXXVI.	13
Craigdarroch Lodge	,,	7	Manse - -	LXXXVII.	11
			Middle Lodge -	,,	12
Dorrygorrie -	LXXIV.	12			
Drumandarach -	LXXXVII.	10	Scatwell Mains -	,,	9
			Scatwell House -	,,	,,
Easter Lodge -	,,	8	School (Boys and Girls) - -	,,	,,
Eastwood - -	,,	,,			
Elsick Cottage -	,,	,,	School (Boys and Girls) - -	,,	11
Garrimatic - -	,,	10	Strath Conan -	LXXXVI.	13
Garve - -	LXXV.	13	Strath Garve -	LXXV.	9
Gortin - -	LXXIV.	12	Strathgarve - -	,,	13
Glacour - -	LXXXVI.	14			
Glascharn - -	LXXXVII.	9	Teanacallich -	LXXXVII.	15
Home Farm -	LXXV.	,,	West Lodge -	,,	11

LONDON:
Printed by George E. Eyre and William Spottiswoode,
Printers to the Queen's most Excellent Majesty.
For Her Majesty's Stationery Office.

ORDNANCE SURVEY OF SCOTLAND.

BOOK OF REFERENCE TO THE PLAN

OF THE

PARISH OF CORTACHY & CLOVA,

IN THE

COUNTY OF FORFAR,

CONTAINING 42591·781 ACRES.

COLONEL SIR HENRY JAMES, R.E., F.R.S., M.R.I.A., F.G.S., &c.,

SUPERINTENDENT OF THE SURVEY.

LONDON:
PRINTED BY GEORGE E. EYRE AND WILLIAM SPOTTISWOODE,
PRINTERS TO THE QUEEN'S MOST EXCELLENT MAJESTY.
FOR HER MAJESTY'S STATIONERY OFFICE.

1864.

Price One Shilling and Sixpence.

[7142—50—12/64.]

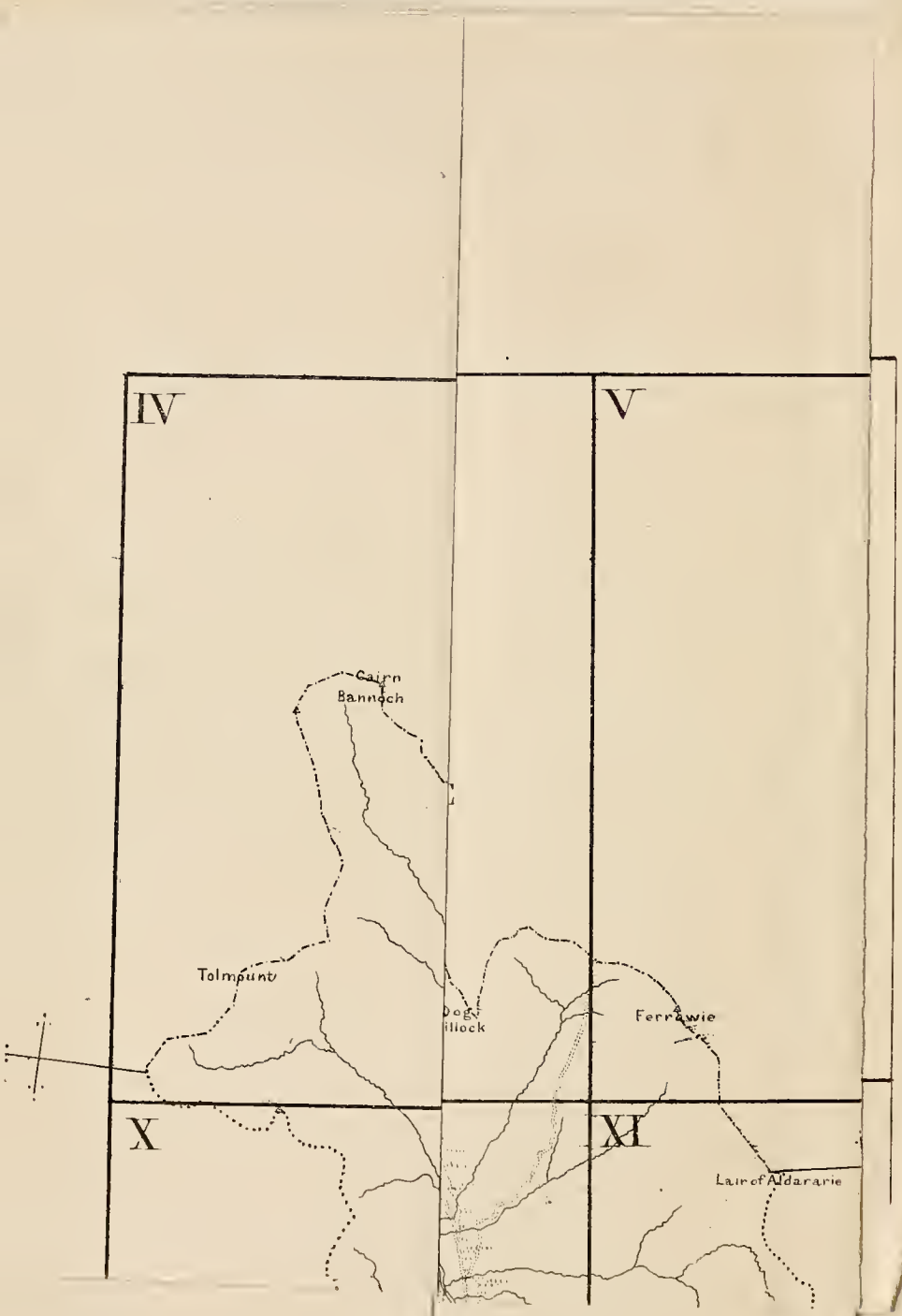
IV
V
X
XI
Cairn
Bannoch
Tolmpunt
Ferrawie
Lair of Aldararie

EXPLANATORY REMARKS.

The scale of the Parish Plans is the 1-2500th of the actual length on the ground, and is equal to 25·344 inches to a mile, which is very approximately equal to one square inch to one acre, the square of 1·0018 inch being equal to one acre.

The length of each sheet is 1½ miles, and the width 1 mile, the area of each sheet is therefore 960 acres.

Each enclosure has a reference number to the area which is given in this Book.

The Braces (∫) on the plans are to indicate that the spaces so braced are included under the same reference number.

The Altitudes in feet above the Mean Level of the Sea are written thus—31·4.

The Scale of the Plans of the County is 6 inches to a mile, and each sheet contains the same area as 16 sheets of the Parish Plans. There is therefore a double reference number to each sheet, as VI. 9., the Roman Numerals referring to the County Plans, the Arabic Figures to the Parish Plans.

The following are the characters employed on the Ordnance Plans on the Scales of 1–2500, and 6 inches to a mile :—

County Names	C	Hundreds or Wards	W
Parishes	P	Townships	T
Extra Parochial	E	Division of Townships	T

Antiquities ..... ROMAN / Druidical or Saxon / Norman or Subsequent

The descriptions of the boundaries are shown by the following initials :—

Centre of Stream	*C.S.*	Centre of Fence	*C.F.*
Centre of Road	*C.R.*	Top of Cop	*T.C.*
Side of Stream or Drain	*S.S.* or *S.D.*	Centre of Wall	*C.W.*
Root of Hedge	*R.H.*	Defaced	*Def.*
Face of Wall	*F.W.*	Track of Stream	*T.S.*

Undefined ..... *Und.*

Where a change occurs in the boundaries, the symbol [o—o] is used to show the part at which the change takes place.

N.B.—To convert Decimal Fractions of an Acre into Roods and Perches, multiply the decimal first by 4 and then by 40, preserving the same number of decimals in the product.

Examples—

	Acres.		Acres.
	633·357		527·013
	4		4
	1·428		·052
	40		40
A. R. P.	17·120	A. R. P.	2·080
633 1 17		527 0 2	

TABLE

FOR CONVERTING DECIMAL PARTS OF AN ACRE INTO ROODS AND PERCHES

Perch.	0 Rood.	1 Rood.	2 Roods.	3 Roods.	Perch.	0Rood.	1 Rood.	2 Roods.	3 Roods.
0	·000	·250	·500	·750	21	·131	·381	·631	·881
1	·006	·256	·506	·756	22	.137	·387	·637	·887
2	·012	·262	·512	·762	23	·144	·394	·644	·894
3	·019	·269	·519	·769	24	·150	·400	·650	·900
4	·025	·275	·525	·775	25	·156	·406	·656	·906
5	·031	·281	·531	·781	26	·162	·412	·662	·912
6	·037	·287	·537	·787	27	·169	·419	·669	·919
7	·044	·294	·544	·794	28	·175	·425	·675	·925
8	·050	·300	·550	·800	29	·181	·431	·681	·931
9	·056	·306	·556	·806	30	·187	·437	·687	·937
10	·062	·312	·562	·812	31	·194	·444	·694	·944
11	·069	·319	·569	·819	32	·200	·450	·700	·950
12	·075	·325	·575	·825	33	·206	·456	·706	·956
13	·081	·331	·581	.831	34	·212	·462	·712	·962
14	·087	·337	·587	·837	35	·219	·469	·719	·969
15	·094	·344	·594	·844	36	·225	·475	·725	·975
16	·100	·350	·600	·850	37	·231	·481	·731	·981
17	·106	·356	·606	·856	38	·237	·487	·737	·987
18	·112	·362	·612	·862	39	·244	·494	·744	·994
19	.119	·369	·619	.869	40	·250	·500	·750	1·000
20	·125	·375	·625	.875					

PARISH OF CORTACHY AND CLOVA,

IN THE

COUNTY OF FORFAR.

No. on Plan.	Area in Acres.	Remarks.	No. on Plan.	Area in Acres.	Remarks.
				231·940	*Brought forward.*
1	·349	Homestead, garden, &c. (Todholes).	27	7·709	Arable and trees.
			28	·054	Occupation road.
2	15·408	Arable, drain, &c.	29	·071	Pasture.
3	25·048	Arable.	30	2·925	Arable.
4	3·510	Rough pasture, trees, &c.	31	3·237	Arable.
			32	9·409	Arable.
4a	·869	Arable.	33	5·750	Arable.
5	26·102	Rough pasture, whins, road, &c.	34	3·405	Arable.
			35	106·496	Milehill Plantation.
6	21·092	Wood, whins, &c.	36	1·793	Arable.
7	2·293	Arable.	37	·188	House, garden, &c. (Artithol, part of).
8	·570	Whins.			
9	8·015	Arable.	38	·414	Arable and whins.
9a	·501	Homestead, garden, &c. (Glackburn).	39	1·023	Whins and road.
			40	·085	Pasture.
10	10·996	Arable, road, &c.	41	1·089	Pasture.
11	·332	House, garden, &c.	42	·440	Pasture.
12	1·254	Marshes.	43	·926	Arable and trees.
13	11·426	Rough pasture, whins, &c.	44	·617	Arable.
			45	1·351	Pasture.
14	5·864	Parish road.	46	·727	Houses, gardens, &c. (Artithol, part of).
15	2·634	Arable, whins, &c.			
16	·980	Rough pasture, whins, &c.	47	·129	Houses and garden (Artithol, part of).
17	·356	Dam.	48	1·874	Arable, drain, &c.
18	25·196	Pasture, dam, &c.	49	2·930	Arable & part of drain.
18a	·274	Houses, garden, &c.	50	3·030	Arable.
19	·179	Houses, garden, &c.	51	3·375	Arable.
20	·786	Houses, garden, &c. (Burnside).	52	2·913	Arable.
			53	1·106	Wood.
21	21·569	Arable and drain.	54	4·023	Rough pasture and whins.
22	2·030	Arable and stream.			
22a	·235	Pasture, house, &c.	55	·893	Pasture and trees.
23	2·337	Stackyard, house, &c.	56	4·518	Arable.
23a	1·165	Parish road.	57	2·593	Arable.
24	37·930	Arable and drain.	58	1·346	Arable.
25	2·402	Arable and trees.	59	·063	Houses and garden (Bearfauld Pendicles).
26	·238	Homestead, garden, &c. (Dalmoulin).			
	231·940	*Carried forward.*		408·442	*Carried forward.*

No. on Plan.	Area in Acres.	Remarks.
	408·442	*Brought forward.*
60	10·544	Arable.
61	·090	Houses and garden (Bearfauld Pendicles).
62	·317	Whins.
63	1·671	Whins and road.
64	9·339	Arable.
65	11·936	Arable.
66	1·217	Whins.
67	·237	Houses and garden (Coiliamy).
68	1·724	Stackyard, steading, &c. (Coiliamy).
69	1·569	Pasture, whins, &c.
70	·658	Houses, gardens, &c.
71	12·886	Arable and road.
72	1·176	Arable.
73	2·805	Arable and trees.
74	5·359	Arable, road, &c.
75	·361	Homestead, garden, &c. (Holl).
76	·644	Pasture and road.
77	·185	Stackyard.
78	5·067	Arable.
79	·261	Houses, pasture, &c.
80	5·390	Arable.
81	2·146	Arable.
82	22·704	Arable and road.
83	1·968	Arable.
84	·759	Occupation road.
85	1·237	Houses, gardens, &c. (Clash).
86	2·418	Arable.
87	·513	Whins, gravel pits, &c.
88	4·185	Arable and drain.
89	2·266	Arable.
90	10·120	Arable.
91	·115	Pasture and stream.
92	·365	Houses, garden, &c. (Dykehead).
93	·352	Pasture.
94	·356	Pasture and trees.
95	·338	Houses, garden, &c. (Dykehead).
96	·454	Arable.
97	·161	Wood.
98	·142	Houses, garden, &c. (Dykehead).
	532·477	*Carried forward.*

No. on Plan.	Area in Acres.	Remarks.
	532·477	*Brought forward.*
99	·568	Homestead, garden, &c. (Dykehead.)
100	23·044	Arable.
101	24·563	Arable, drain, &c.
102	·383	Houses, garden, &c. (Bearfauld.)
103	·259	Pasture.
104	·110	Garden.
105	·171	Whins and quarry.
106	22·006	Arable, road, &c.
107	·220	Dam.
108	18·507	Arable, road, &c.
109	·562	Wood.
110	8·574	Arable.
111	·979	Wood.
112	20·839	Arable.
113	2·133	Occupation road.
114	14·541	Arable and drain.
115	9·269	Arable.
116	·012	House (Buckhood).
117	13·729	Arable and drain.
118	9·074	Arable.
119	9·393	Arable.
120	14·138	Arable and drain.
121	9·950	Pasture.
122	7·203	Whins and trees.
123	1·738	Arable.
124	14·068	Arable.
125	22·134	Arable.
126	24·667	Pasture.
127	8·437	Arable.
128	15·320	Arable, drain, &c.
129	8·474	Arable, road, &c.
130	4·245	Arable, drain, &c.
131	3·976	Occupation road.
132	3·749	Arable.
133	·150	Dam.
134	1·074	Homestead, garden, &c. (Muirskeith).
135	1·777	Pasture.
136	·181	Occupation road.
137	1·421	Pasture.
138	26·070	Arable, road, &c.
139	11·523	Wood, road, &c.
140	11·718	Pasture, road, &c.
141	24·509	Wood, paths, &c.
142	19·980	Pasture, drains, &c.
143	1·706	Whins.
144	1·100	Whins, trees, &c.
	950·721	*Carried forward.*

No. on Plan.	Area in Acres.	Remarks.	No. on Plan.	Area in Acres.	Remarks.
	950·721	*Brought forward.*		1117·323	*Brought forward.*
145	·146	House, garden, &c. (Settlingwynd.)	187	3·090	Wood, paths, &c.
			188	·043	Wood.
146	9·300	Arable.	189	13·084	Ornamental ground.
147	3·171	Arable.	190	·761	Wood.
148	·162	Wood.	191	3·475	Houses, &c. (Cortachy Mains).
149	·305	Wood, &c.			
150	8·870	Arable, drain, &c.	192	·305	Shed, yards, &c.
151	·263	Occupation road.	193	1·050	Stackyard.
152	·918	Wood.	194	·650	Wood.
153	1·605	Wood.	195	3·881	Rough pasture, whins, &c.
154	24·273	Ornamental ground.			
155	·061	Wood.	196	18·725	Prosen Water (part of).
156	18·421	River South Esk (half of).	197	·446	Pasture.
			198	16·537	Pasture.
157	·570	Houses, school, garden, &c.	199	·166	Houses, &c.
			200	·200	House, garden, &c. (Scobshaugh).
158	·036	Island.			
159	·416	Houses, garden, &c. (Cortachy Mill).	201	19·739	Arable.
			202	9·846	Wood.
160	·289	Wood.	203	7·355	Pasture.
161	·061	Wood.	204	·148	Occupation road.
162	·043	Houses, &c. (North Lodge).	205	9·207	Arable.
			206	5·826	Arable.
163	·406	Church, burial ground, &c.	207	10·903	Arable.
			208	5·202	Arable.
164	·201	House, garden, &c. (Claypots.)	209	12·884	Arable.
			210	·310	Pasture.
165	·124	Wood.	211	21·396	Arable.
166	·257	Wood.	212	1·967	Arable.
167	·071	Wood.	213	·074	Island (part of).
168	·528	Wood.	214	·111	Whins and trees.
169	1·193	Wood.	215	8·515	Arable.
170	12·804	Arable, trees, &c.	216	16·717	Ornamental ground.
171	1·023	Manse, garden, &c.	217	17·493	Ornamental ground.
172	·612	Wood.	218	·593	House, garden, &c.
173	·220	Houses and garden.	219	·335	Nursery.
174	·434	Garden.	220	·505	Pasture.
175	·147	Orchard.	221	·366	Wood.
176	·102	Garden.	222	3·588	Parish road.
177	21·135	Ornamental ground.	223	·185	House, &c. (West Lodge).
178	·226	Cortachy Castle.			
179	·039	House.	224	1·663	Private road.
180	.650	Ornamental ground.	225	7·149	Wood, paths, &c.
181	33·164	Arable, trees, &c.	226	3·589	Wood, paths, &c.
182	9·991	Wood, paths, &c.	226a	.185	Occupation road.
183	2·360	Ornamental ground.	227	·265	Wood.
184	·116	Gravel pit.	228	·493	Wood, shed, &c.
185	11·609	Ornamental ground.	229	·176	Wood.
186	·280	Wood.	230	·090	Wood.
	1117·323	*Carried forward.*		1346·611	*Carried forward.*

No. on Plan.	Area in Acres.	Remarks.
	1346·611	*Brought forward.*
231	2·893	Rough pasture, whins, &c.
232	4·686	Arable.
233	2·027	Arable.
234	18·126	Ornamental ground.
235	36·158	Wood and road.
236	9·125	Wood and part of stream.
237	1·442	Wood.
238	·263	Wood.
239	29·728	Arable and trees.
240	·085	Wood and road.
241	·618	Ornamental ground, &c.
242	3·652	Garden, greenhouses, &c.
243	·730	Wood.
244	1·085	Shrubbery.
245	·242	Pond.
246	·978	Ornamental ground, &c.
247	·750	Wood.
248	2·635	Private road.
249	4·032	Wood.
250	14·179	Ornamental ground.
251	3·368	Wood & part of stream.
	1483·413	*Carried forward.*

No. on Plan.	Area in Acres.	Remarks.
	1483·413	*Brought forward.*
252	17·899	Arable, trees, &c.
253	15·390	Arable, trees, &c.
254	·765	Wood.
255	·215	Islands.
256	1·078	Wood.
257	18·016	Pasture, trees, &c.
258	·183	Island.
259	·119	Pasture and trees.
260	1·025	Wood.
261	1·133	Wood.
262	·719	Wood.
263	18·823	Pasture, trees, &c.
	1558·778	

RECAPITULATION.

1510·047	Land.
10·617	Public roads.
38·114	Water.
1558·778	Area of the numbered part of the Parish of Cortachy and Clova.

UN-NUMBERED PART OF THE PARISH.
(Drawn on the Six-inch Scale only.)

11·320	Loch Esk.
69·000	Loch Brandy.
37·470	Loch Wharrel.
114·380	River South Esk (part of).
40800·833	Land.
41033·003	Area of the unnumbered part of the Parish of Cortachy and Clova.
1558·778	Area of the numbered part of the Parish.
42591·781	Total area of the Parish of Cortachy and Clova.

RECAPITULATION FOR THE PARISH.

42310·880	Land.
10·617	Public roads.
270·284	Water.
42591·781	Total area of the Parish of Cortachy and Clova, in the County of Forfar.

INDEX TO PLACES

IN THE

PARISH OF CORTACHY AND CLOVA.

COUNTY OF FORFAR.

Name of Place.	No. of Sheet.		Descriptive Remarks.
	6-inch scale.	25·344-inch scale.	
Airlie's Shiel - - -	IV.		A small pool.
Altentersie Burn - -	X.		
Acharn - - -	,,		A farm house, &c.
Alton - - - -	XI.		A farm house.
Adielinn - - -	XVII.		Dwelling houses.
Auchmure - - -	,,		Dwelling houses.
Auchnadoes Plantation -	XXIV.	16	
Artithol - - -	,,	16	A farm house.
Broad Cairn - - -	IV.		A hill.
Burn of Fafernie - -	,,		
Burn of Gowal - -	,,		
Bachnagairn - - -	,,		A shooting lodge.
Burn of Altduthrie - -	,,		
Broom Craig - -	,,		
Broom Hill - - -	,,		
Burn of Gourock - -	{ ,, X.		
Burn of Loupshiel - -	,,		
Burn of Leck - -	,,		
Burn of Kilrannoch - -	,,		
Burn of Fialzioch - -	,,		
Burn of Dounalt - -	,,		
Braedownie - - -	,,		A farm house, &c.
Burn of Sharroch - -	,,		
Burn of Kilbo - -	,,		
Burn of Farchal - -	,,		
Black Latch - - -	XI.		A small stream.
Bousties Ley - - -	,,		A hill feature.
Bentyre - - -	,,		A few cottages.
Burn of Bonhard - -	,,		
Ben Read - - -	,,		A hill.
Burn of Loch Brandy -	,,		
Broom Shank - -	,,		A hill feature.
Brae of the Rags - -	,,		A hill feature.
Blackshank - -	,,		A hill feature.
Ben Tirran - - -	,,		A hill.
Burn of Lowrie - -	,,		
Bassies - - -	,,		A hill.
Burn of Loch Wharral -	,,		
Burn of Eskiclawn - -	,,		
Burn of North Inchdowrie -	,,		

Name of Place.	No. of Sheet. 6-inch scale.	No. of Sheet. 25·344-inch scale.	Descriptive Remarks.
Burn of Lochanluie - -	XI.		
Burn of Fichenal - -	,,		
Burn of Fleurs - -	XII.		
Burn of South Inchdowrie -	XVII.		
Bogton - - -	,,		A dwelling house.
Burn of Adielinn - -	,,		
Burn of Wheen - -	,,		
Brae of Cordamff - -	,,		A hill feature.
Balloch - - -	,,		A dwelling house.
Burn of Adegullan - -	,,		
Burn of Cormandie -	,,		
Burn of Heughs - -	,,		
Bank (ruins) - - -	,,		An old farmhouse.
Braeminzion - -	,,		A farm house.
Burn of Cuilt - - -	,,		
Balbui - - -	XVIII.		A hill feature.
Backpot Burn - -	,,		
Balbui Burn - -	,,		
Burn of Arnagullan - -	,,		
Badnalwiry Burn - -	,,		
Bogancur - - -	,,		Mossy ground.
Burn of Glencally - -	XXIV.		
Bride's Coggie - -	,,		A pool.
Brocklas - - -	,,		A farm house.
Burn of Glenarm - -	,,		
Bearfauld Pendicles - -	,,	16	Dwelling houses.
Burnside - - -	,,	,,	Dwelling houses.
Bearfauld - - - -	,,	,,	Dwelling houses.
Buckhood - - -	,,	,,	A cottage.
Burn of Kinrive or Burn of Glenmoye.	XXV.		
Cairn Bannoch - -	IV.		A hill.
Cairn of Gowal - -	,,		A rocky feature.
Craig of Gowal - -	,,		
Crow Craigies - - -	,,		A range of rocks.
Ca Whims - - -	X.		A hill.
Craigs of Loch Esk - -	,,		
Cairn Lunkard - - -	,,		A group of rocks.
Cairn Damff - -	,,		A small hill.
Craig Damff - - -	,,		
Cairn Broadlands - -	,,		A hill.
Capel Mount - -	,,		A hill.
Capel Road - -	,,		
Capel Burn - - -	,,		
Cald Burn - - -	,,		
Craig Maud - - -	,,		
Craig Rennet - -	,,		
Craig Mellon - : -	,,		
Corrie of Fec - -	,,		A hollow.
Corrie Sharroch - -	,,		A hollow.

Name of Place.	No. of Sheet. 6-inch scale.	No. of Sheet. 25·344-inch scale.	Descriptive Remarks.
Corrie Kilbo - - -	X.		A hollow.
Corrie of Farchal - -	,,		A hollow.
Cathelle Houses - -	XI.		A hill feature.
Cairn Derg - -	,,		A hill.
Corrie of Clova - -	,,		A hollow.
Craigs of Loch Brandy -	,,		
Corrie of Bonhard - -	,,		A hollow.
Corrie Burn - - -	,,		
Corrie of Inchdowrie - -	,,		A hollow.
Craigs of Loch Wharral -	,,		
Craig Burn - - -	,,		
Corlowie - - -	,,		A small hollow.
Cairn Inks - - -	,,		A hill feature.
Clayleith - - -	,,		A farm house, &c.
Cadham - - -	,,		A farm house, &c.
Church - - -	,,		
Clova Castle (ruin) - -	,,		
Craigrood - - -	,,		Dwelling houses.
Cairn Freuch - - -	XII.		A hill.
Craigs of Inchdowrie - -	XVII.		
Cairn of Barns - - -	,,		A hill feature.
Craig Eggie - -	,,		
Corse Craigs - -	,,		
Coremachy - - -	,,		A hill feature.
Craigie Shiel - - -	,,		
Corn Mill - - -	,,		
Clachnabrain - -	,,		A farm house.
Corwiry Burn - -	,,		
Cairn Leith - - -	,,		A hill feature.
Cordormachy - -	,,		A hollow.
Corrie of Braeminzion -	,,		A hollow.
Craigy Ley - - -	XVIII.		A flat topp'd eminence.
Craigs of Lethnot - -	XXIV.		
Cortrystie - - -	,,		A hollow.
Corinch - - -	,,		A hollow.
Chapel (site of) -	,,		
Corie of Wester Lethnot -	,,		
Cotgibbon - - -	,,		Dwelling houses.
Crossmilu - - -	,,		Dwelling houses.
Cotgibbon Plantation - -	,,		
Crossbog Plantation - -	,,		
Crossbog - - -	,,		A farm house.
Cullow - - -	,,		A farm house.
Cullow Market Stance -	,,		A field.
Clash - - -	,,	16	Dwelling houses.
Coiliamy - - -	,,	,,	A farm house.
Cuilt (ruins) - -	XXV.		An old steading.
Craigthran - - -	,,		A hill.
Claypots - - -	,,	13	A cottage.
Cortachy Mill (corn) -	,,	,,	

Name of Place.	No. of Sheet.		Descriptive Remarks.
	6-inch scale.	25·344-inch scale.	
Cortachy Mains - -	XXV.	13	Dwelling houses.
Cortachy Castle - -	,,	,,	A mansion.
Den of Altduthrie - -	IV.		A small den.
Dog Hillock - - -	,,		A hill.
Downie - - -	X.		A rocky knoll.
Dun Mor - - -	,,		A hill.
Dun Hillocks - -	,,		A hill.
Driesh - - - -	,,		A hill.
Drumwhern - -	XVII.		A hill feature.
Drums - - - -	,,		A dwelling house.
Downie Hillock - -	,,		
Downie Burn - -	,,		
Dog Hillock - -	XVIII.		A hill.
Dalchip - - -	XXIV.		A farm house, &c.
Dalmoulin - - -	,,	16	A farm house.
Dykehead - -	,,	,,	Dwelling houses.
East Corrie - - -	X.		A small hollow.
Erne Craigs - -	,,		
East Bonhard - -	XI.		A farm house, &c.
Ewegreen - - -	,,		
Eggie - - -	XVII.		A farm house.
Elf Hillock - - -	,,		
East Burn of Glenmoye -	XVIII.		
Easter Lethnot - -	XXIV.		A dwelling house.
Fafernie - - -	IV.		A hill feature.
Fafernie Shiel (ruin) -	,,		A small ruin.
Ferrowie - - -	V.		A hill.
Fee Burn - - -	X.		
Fleurs - - -	XII.		A hollow.
Ford of Corsgallochh -	XVII.		
Fettereggie - -	,,		A farm house.
Foldhead - - -	,,		Dwelling houses.
Finbracks - - -	XVIII.		A hill feature.
Forkings - - -	XXV.		A dwelling house.
Glittering Skellies - -	IV.		A hill feature.
Gallow Hillock - -	,,		A small hill.
Glen of the Doll - -	X.		
Glen Clova - - -	XI.		
Green Hill - - -	,,		
Goet Burn - - -	,,		
Gowed Hole - - -	,,		A hollow.
Gwesk Hillock - -	XVII.		
Glasslet - - -	,,		A farm house, &c.
Glen Cally - - -	,,		
Gella - - -	XXIV.		A farm house.
Glenarm - - -	,,		A farm house.
Glencally - -	,,		A farm house.
Glack Burn - -	,,	16	
Glackburn - - -	,,	,,	A farm house.
Glenmoye Park - -	XXV.		A field.

Name of Place.	No. of Sheet. 6-inch scale.	No. of Sheet. 25·344-inch scale.	Descriptive Remarks.
Glencuilt	XXV.		A farm steading.
Hole of Weems	X.		A cave.
Hillocks	,,		A dwelling house.
Hill of Stronc	,,		
Hunt Hillock	XVII.		
Heathfield (ruin)	,,		An old farm house.
Hill of Balbea	,,		
Hill of Canternach	,,		
Holl	XXIV.	16	A farm house.
Hindhaugh	XXV.		A farm steading.
Juniper Cairn	IV.		
Juanjorge	,,		A small precipice.
Knaps of Fafernie	,,		A hill feature.
Ketchie Burn	,,		
Kirkton of Clova	XI.		A farm house, &c.
Kennel Burn	XVII.		
Kinrive Plantation	XXIV.		
Kinrive	XXV.		A farm steading.
Little Cairn	IV.		A rocky feature.
Loch Esk	,,		
Little Kilrannoch	,,		A hill.
Latch of Whitestone	XI.		A small stream.
Lair of Aldararie	,,		A hill feature.
Lair of Whitestonc	,,		A hill feature.
Loch Brandy	,,		
Loch Wharral	,,		
Langholme (ruins)	,,		An old farm house.
Lochlanluie	,,		A small loch.
Little Eggie	XVII.		A dwelling house.
Longsough Burn	XVIII.		
Long Sough	,,		Flat ground.
Laigh Goal	XXIV.		A slight eminence.
Maulnie Craig	IV.		Outcropping rocks.
Meikle Kilrannoch	X.		A hill.
Maulzie Burn	,,		
Mayar	,,		A hill.
Manse	XI.		
Millton of Clova	,,		A corn mill and inn.
Mains	,,		A farm house, &c.
Matthew's Burn	XII.		
Moss of Cordamff	XVII.		
Manywee	XVIII.		A hill feature.
Muirhead	XXIV.		A dwelling house.
Muiralehouse	,,		Dwelling houses.
Middlehill	,,		A farm house.
Milehill Plantation	,,	16	A large wood.
Muirskeith	,,	,,	A farm house.
Moory	XXV.		A flat of heathery ground.
North Inchdowrie	XI.		Dwelling houses.
Newbigging	XVII.		A farm house.

Name of Place.	No. of Sheet. 6-inch scale.	No. of Sheet. 25·344-inch scale.	Descriptive Remarks.
North Lodge - - -	XXV.	13	A gate house.
Parkhead - - -	XI.		A cottage.
Pottylednar Burn - -	XVIII.		
Park Cottage - -	XXIV.		
Police Station - - -	,,		
Rough Burn - -	X.		
Red Craig - - -	XI.		
River South Esk - -	,,		
Rough Craig - - -	,,		A hill.
Red Cairn - - -	XVII.		A hill feature.
Rochtaughs - - -	,,		A strip of rough ground.
Romans - - -	,,		A dwelling house.
Rottal - - -	,,		A farm house.
Rottal Lodge - - -	,,		A shooting lodge.
Rottal Burn - -	,,		
Roughmeadows - -	XVIII.		Three streams.
Rough Craig or Craigdamff -	,,		
Shank Fafernie - -	IV.		A hill feature.
Sandy Hillock - - -	,,		A hill.
Style Burn - - -	,,		
Shank of Drumfollow -	X.		A hill feature.
Steel's Craig - - -	,,		
Sneck of Farehal - -	,,		A hill feature.
Shank of Catstae - -	XI.		A hill feature.
Stony Loch - - -	,,		
South Inchdowrie - -	XVII.		A dwelling house.
Shank of Ord - - -	,,		A hill feature.
Sleepy Hillock - -	,,		
School - - - -	,,		
Sneck of Lapshalloch - -	,,		A pass.
Short Sough - - -	XVIII.		Flat ground.
Shank - - -	,,		A shooting lodge.
Shank Hill or Badhappies -	,,		
Sneck of Corinch - -	XXIV.		A pass.
Settlingwynd - -	XXV.	13	A cottage.
Scobshaugh - - -	XXXI.	4	A farm house, &c.
Tolmount - - -	IV.		A hill.
The Gourock - -	,,		A hollow.
The Winnochs - - -	V.		A small hill.
Tom Buidhe - - -	X.		A hill.
The Lankard - - -	,,		A hill feature.
The Strone - - -	,,		A hill feature.
The Rives - -	,,		Outcropping rocks.
The Dounalt - - -	,,		A hill feature.
The Ought - - -	,,		A hill feature.
The Doll - - -	,,		A dwelling house.
The Knaps of Fee - -	,,		Rocks.
The Bush - - -	,,		A dwelling house.
The Scorrie - -	,,		A hill feature.
The Glasslet - - -	XI.		A hill feature.

Name of Place.	No. of Sheet.		Descriptive Remarks.
	6-inch scale.	25.344-inch scale.	
The Snub - - -	XI.		A hill feature.
The Laird's Chamber - -	,,		A small hollow.
The Goet - - -	,,		A hill feature.
Tulloch Hill - -	XVII.		
Tarabuckle - - -	,,		A farm house.
Tops of Fichell - -	,,		A hill feature.
The Aud - - -	,,		A hill.
The Goal - - -	XXIV.		A hill feature.
Tulloch Hill - -	,,		
Tullochhill Plantation -	,,	16	
Todholes Wood - -	,,		
Todholes - - -	XXV.	9	A farm house, &c.
White Water - -	X.		
West Corrie - - -	,,		A hollow.
Winter Corrie - -	,,		A hollow.
White Bents - - -	XI.		A hill.
West Bonhard - - -	,,		A few cottages.
Whitehaugh - - -	,,		A farm house, &c.
White Burn - - -	,,		
White Hill - - -	XII.		
Wheen - - -	XVII.		A farm house.
Whitehillocks or Fichell -	,,		A farm house.
West Burn of Glenmoye -	XVIII.		
Wester Lethnot (ruins) -	XXIV.		An old farm house.
West Lodge - - -	XXXII.	1	A gate house.

LONDON:
Printed by George E. Eyre and William Spottiswoode,
Printers to the Queen's most Excellent Majesty.
For Her Majesty's Stationery Office.

ORDNANCE SURVEY OF SCOTLAND.

BOOK OF REFERENCE TO THE PLAN

OF THE

PARISH OF COULL,

IN THE

COUNTY OF ABERDEEN,

CONTAINING 9052·322 ACRES.

COLONEL SIR HENRY JAMES, R.E., F.R.S., M.R.I.A., F.G.S., &c.,

SUPERINTENDENT OF THE SURVEY.

LONDON:

PRINTED BY GEORGE E. EYRE AND WILLIAM SPOTTISWOODE,

PRINTERS TO THE QUEEN'S MOST EXCELLENT MAJESTY.

FOR HER MAJESTY'S STATIONERY OFFICE.

1868.

Price Two Shillings.

[7142—50—8/68.]

on the
mately
qual to

f each

Book.

are in-

-31·4.

eet con-
a double
; to the

e Scales

..... W

..... T

..... T

axon

ubsequent

ls :—

.....*C.F.*
.....*T.C.*
.....*C.W.*
.....*Def.*
.....*T.S.*

show the

ORDNANCE SURVEY OF SCOTLAND

PARISH OF COULL

ABERDEENSHIRE

INDEX TO THE SHEETS

Published on the Scale of $\frac{1}{2500}$ or 25·344 Inches to a Mile

Scale of this Index One Inch to a Mile

EXPLANATORY REMARKS.

The scale of the Parish Plans is the 1-2500th of the actual length on the ground, and is equal to 25·344 inches to a mile, which is very approximately equal to one square inch to one acre, the square of 1·0018 inch being equal to one acre.

The length of each sheet is $1\frac{1}{2}$ miles, and the width 1 mile, the area of each sheet is therefore 960 acres.

Each enclosure has a reference number to the area which is given in this Book.

The Braces ($\int$) on the plans are to indicate that the spaces so braced are included under the same reference number.

The Altitudes in feet above the Mean Level of the Sea are written thus—31·4.

The Scale of the Plans of the County is 6 inches to a mile, and each sheet contains the same area as 16 sheets of the Parish Plans. There is therefore a double reference number to each sheet, as VI. 9., the Roman Numerals referring to the County Plans, the Arabic Figures to the Parish Plans.

The following are the characters employed on the Ordnance Plans on the Scales of 1–2500, and 6 inches to a mile :—

County Names	C	Hundreds or Wards	W
Parishes	P	Townships	T
Extra Parochial	E	Division of Townships	T

Antiquities ..... { ROMAN / Druidical or Saxon / Norman or Subsequent

The descriptions of the boundaries are shown by the following initials :—

Centre of Stream	*C.S.*	Centre of Fence	*C.F.*
Centre of Road	*C.R.*	Top of Cop	*T.C.*
Side of Stream or Drain	*S.S.* or *S.D.*	Centre of Wall	*C.W.*
Root of Hedge	*R.H.*	Defaced	*Def.*
Face of Wall	*F.W.*	Track of Stream	*T.S.*

Undefined ..... *Und.*

Where a change occurs in the boundaries, the symbol [o—o] is used to show the part at which the change takes place.

N.B.—To convert Decimal Fractions of an Acre into Roods and Perches, multiply the decimal first by 4 and then by 40, preserving the same number of decimals in the product.

Examples—

			Acres.				Acres.
			633·357				527·013
			4				4
			1·428				·052
			40				40
A.	R.	P.	17·120	A.	R.	P.	2·080
633	1	17		527	0	2	

TABLE

FOR CONVERTING DECIMAL PARTS OF AN ACRE INTO ROODS AND PERCHES.

Perch.	0 Rood.	1 Rood.	2 Roods.	3 Roods.	Perch.	0Rood.	1 Rood.	2 Roods.	3 Roods.
0	·000	·250	·500	·750	21	·131	·381	·631	·881
1	·006	·256	·506	·756	22	·137	·387	·637	·887
2	·012	·262	·512	·762	23	·144	·394	·644	·894
3	·019	·269	·519	·769	24	·150	·400	·650	·900
4	·025	·275	·525	·775	25	·156	·406	·656	·906
5	·031	·281	·531	·781	26	·162	·412	·662	·912
6	·037	·287	·537	·787	27	·169	·419	·669	·919
7	·044	·294	·544	·794	28	·175	·425	·675	·925
8	·050	·300	·550	·800	29	·181	·431	·681	·931
9	·056	·306	·556	·806	30	·187	·437	·687	·937
10	·062	·312	·562	·812	31	·194	·444	·694	·944
11	·069	·319	·569	·819	32	·200	·450	·700	·950
12	·075	·325	·575	·825	33	·206	·456	·706	·956
13	·081	·331	·581	·831	34	·212	·462	·712	·962
14	·087	·337	·587	·837	35	·219	·469	·719	·969
15	·094	·344	·594	·844	36	·225	·475	·725	·975
16	·100	·350	·600	·850	37	·231	·481	·731	·981
17	·106	·356	·606	·856	38	·237	·487	·737	·987
18	·112	·362	·612	·862	39	·244	·494	·744	·994
19	·119	·369	·619	·869	40	·250	·500	·750	1·000
20	·125	·375	·625	·875					

PARISH OF COULL,

IN THE

COUNTY OF ABERDEEN.

No. on Plan.	Area in Acres.	Remarks.	No. on Plan.	Area in Acres.	Remarks.
1	·221	Houses, garden, and waste.	31	·269	House, garden, &c.
			32	24·753	Arable and road.
2	·291	Houses, garden, and yard.	33	5·813	Arable.
			34	20·445	Arable and road.
3	·473	Road.	35	37·943	Arable and streams.
4	1·395	Wood, &c.	36	·863	Public road.
5	8·760	Arable.	37	·098	Wood.
6	7·737	Arable.	38	7·977	Statute labour road.
7	81·737	Arable.	39	15·001	Arable, stream, and rough pasture.
8	·756	Houses, yard, garden, &c.	40	1·801	Wood.
9	·018	Pond (part of).	41	12·560	Arable and stream.
10	2·555	Rough pasture, furze, stream, and footpaths.	42	12·452	Arable, rough pasture, stream, &c.
			43	3·000	Arable and stream.
11	5·686	Arable.	44	1·319	Arable.
12	11·893	Arable.	45	5·116	Arable, rough pasture, &c.
13	2·211	Wood.			
14	16·850	Arable.	46	·558	Houses, gardens, and yard.
15	122·388	Wood and footpath.			
16	·934	Rough pasture and footpath.	47	4·772	Arable, &c.
			48	5·749	Arable.
17	12·189	Arable.	49	4·667	Arable.
18	7·538	Arable.	50	3·168	Arable and road.
19	7·516	Arable.	51	·326	Houses, garden, and yard.
20	9·011	Arable, &c.			
21	16·622	Arable.	52	12·978	Arable and road.
22	15·550	Arable.	53	3·024	Arable.
23	10·451	Arable, shed, and road.	54	10·404	Arable and road.
			55	6·198	Arable.
24	4·687	Arable and road.	56	9·192	Arable.
25	·437	Houses, garden, and yard.	57	·206	House, garden, &c.
			58	5·282	Arable.
26	12·819	Arable.	59	·277	House, garden, yards, &c.
27	12·405	Arable and road.			
28	10·190	Arable, rough pasture, stream, &c.	60	2·458	Arable.
			61	·527	Houses, gardens, and yards.
29	·947	Wood.			
30	8·621	Arable, stream, and road.	62	9·225	Arable.
			63	3·551	Public road.

No. on Plan.	Area in Acres.	Remarks.	No. on Plan.	Area in Acres	Remarks.
64	5·048	Arable and road.	106	1·187	Wood.
65	·390	Wood.	107	6·873	Arable, road, &c.
66	6·199	Arable.	108	4·293	Arable and stream.
67	1·305	Houses, yard, garden, &c.	109	11·560	Arable, road, and stream.
68	37·981	Arable, rough pasture, road, and stream.	110	·072	House and garden.
			111	·245	Houses, garden, and road.
69	11·326	Arable.	112	9·475	Arable and stream.
70	12·561	Arable, streams, &c.	113	6·578	Arable, &c.
71	·417	House, garden, and road.	114	·753	Wood.
			115	6·684	Wood, stream, &c.
72	22·750	Arable and streams.	116	9·793	Arable.
73	21·154	Arable and streams.	117	·490	Houses, garden, and yard.
74	·398	Houses, garden, and yard.	118	6·202	Arable.
75	9·035	Arable and stream.	119	3·010	Heathy pasture.
76	7·378	Arable and stream.	120	8·960	Arable, rough pasture, and furze.
77	7·151	Arable.			
78	11·826	Arable and stream.	121	31·416	Wood.
79	·262	House, garden, and yard.	122	7·116	Arable.
			123	6·935	Arable.
80	19·011	Arable and road.	124	6·521	Arable.
81	18·500	Arable and road.	125	19·555	Arable, stream, &c.
82	·302	Houses, yard, garden, &c.	126	22·507	Arable, rough pasture, and stream.
83	16·646	House, arable, &c.	127	12·502	Arable and stream.
84	·721	House, garden, and yard.	128	8·412	Arable and stream.
			129	4·880	Arable, stream, and road.
85	6·114	Arable and road.			
86	14·625	Arable and road.	130	·923	Houses, yards, garden, and road.
87	12·813	Wood and stream.			
88	8·674	Arable.	131	28·752	Arable.
89	8·295	Arable.	132	5·801	Arable.
90	23·440	Arable and road.	133	·428	Private road.
91	3·625	Wood.	134	·305	Houses, garden, and yard.
92	10·114	Arable.			
93	5·974	Wood and stream.	135	16·889	Arable and streams.
94	4·340	Public road.	136	13·035	Arable and stream.
95	2·419	Wood and stream.	137	13·457	Arable.
96	11·726	Arable.	138	4·410	Arable.
97	5·966	Arable.	139	6·609	Arable.
98	·207	House, garden, &c.	140	2·627	Arable and roads.
99	·241	Wood.	141	·263	Houses, garden, and yard.
100	18·168	Arable.			
101	9·078	Heathy pasture.	142	2·960	Arable.
102	20·913	Arable.	143	·450	Wood.
103	19·008	Arable and rough and heathy pasture.	144	·049	Arable.
			145	1·006	Statute labour road.
104	2·237	Wood.	146	3·658	Arable.
105	·184	Rough pasture and road.	147	3·680	Arable.
			148	·201	House and garden.

No. on Plan.	Area in Acres.	Remarks.	No. on Plan.	Area in Acres.	Remarks.
149	3·648	Arable.	193	5·876	Arable, stream, road, and pond.
150	3·512	Arable, &c.	194	·598	Houses, yards, garden, &e.
151	·480	Wood.	195	10·996	Arable aud footpath.
152	3·332	Arable, &e.	196	5·684	Arable.
153	3·883	Arable and stream.	197	5·497	Arable and streams.
154	·162	Arable and footpath.	198	12·663	Arable.
155	·231	Statute labour road.	199	13·344	Arable and road.
156	·261	Houses and yard.	200	12·950	House, arable, roads, and footpath.
157	2·476	Arable.	201	·918	House, garden, yard, stream, and pond.
158	3·069	Arable and stream.	202	13·531	Arable.
159	·128	Arable.	203	7·045	Arable, stream, and pond.
160	3·260	Arable.	204	16·201	Arable, &e.
161	3·938	Streams, heathy pasture, and footpath.	205	14·585	Arable.
162	·314	House, garden, & yard.	206	11·337	Arable and road.
163	·065	Pond (part of).	207	11·040	Arable and road.
164	3·528	Arable.	208	7·626	Arable.
165	·090	Houses, &c.	209	4·881	Arable.
166	1·363	Arable.	210	6·682	Arable.
167	·966	Arable.	211	1·511	Houses, yards, garden, &e.
168	·101	House, road, &c.	212	·367	Private road.
169	2·611	Arable.	213	·120	House and garden.
170	1·707	Arable.	214	6·926	Arable, &c.
171	·255	House, garden, and yards.	215	13·468	Arable, &e.
172	2·181	Arable and road.	216	5·670	Arable and road.
173	3·999	Arable.	217	1·078	Rough pasture, furze, and road.
174	3·949	Arable and pond.	218	4·776	Arable, &e.
175	·255	Houses, garden, and road.	219	2·518	Arable and stream.
176	15·171	Arable and heathy pasture.	220	1·165	Arable and stream.
177	6·912	Arable.	221	·671	Houses, yards, garden, and stream.
178	4·988	Arable.	222	12·598	Arable and road.
179	4·368	Arable.	223	3·075	Arable and stream.
180	·307	Arable.	224	·945	Arable and stream.
181	.315	Arable.	225	1·124	Rough pasture and stream.
182	·615	Arable.	226	1·590	Rough pasture and stream.
183	·048	House, garden, &c.	227	15·971	Arable and rough pasture.
184	1·555	Arable.	228	·998	Arable.
185	1·294	Arable.	229	2·967	Arable.
186	1·859	Arable and stream.	230	8·609	Rough pasture and stream.
187	2·410	Arable and stream.	231	2·409	Arable.
188	·292	Houses, garden, and yard.			
189	1·487	Arable, heathy pasture, and road.			
190	1·080	Houses, garden, yard, and road.			
191	3·146	Arable.			
192	6·274	Arable.			

No. on Plan.	Area in Acres.	Remarks.
232	5·632	Arable, heathy pasture, and road.
233	3·740	Arable and road.
234	5·460	Arable, rough pasture, stream, and road.
235	6·204	Arable and road.
236	6·739	Arable and road.
237	·366	Houses, yard, and pond.
238	10·191	Heathy pasture.
239	12·106	County road.
240	1·209	Arable.
241	7·495	Arable and road.
242	7·840	Arable, stream, and road.
243	·983	Houses, yard, gardens, and road.
244	5·156	Arable.
245	34·650	Wood, streams, and road.
246	9·812	Arable and road.
247	.172	House, garden, &c.
248	1·885	Wood and road.
249	2·183	House, garden, and ornamental ground.
250	·457	Wood.
251	·834	Garden.
252	2·386	Arable.
253	5·283	Arable and footpath.
254	·551	Wood and footpath.
255	2·976	Pond.
256	2·143	Wood and footpath.
257	7·047	Arable.
258	3·258	Arable and stream.
259	·258	House and garden.
260	5·820	Arable.
261	11·086	Arable and road.
262	·207	Wood.
263	8·787	Arable.
264	385·682	Wood, streams, roads, and quarries.
265	9·840	Arable.
266	2·378	Arable.
267	2·321	Arable.
268	3·865	Arable.
269	3·377	Arable.
270	9·878	Arable.
271	·077	Wood.
272	·667	Houses, garden, pond, rough pasture, &c.
273	7·752	Wood and streams.
274	·044	Garden.
275	2·229	Houses, yards, garden, stream, rough pasture, &c.
276	7·467	Arable, &c.
277	·098	House and garden.
278	8·253	Arable.
279	·098	Wood.
280	·094	Houses, garden, &c.
281	7·919	Arable.
282	9·144	Arable.
283	8·769	Arable.
284	11·047	Arable and stream.
285	5·286	Arable.
286	·223	House, garden, &c.
287	6·642	Arable.
288	6·493	Arable and stream.
289	7·357	Arable and stream.
290	7·865	Arable.
291	7·056	Arable and streams.
292	7·773	Arable and streams.
293	4·874	Arable.
294	4·525	Arable and stream.
295	4·569	Arable.
296	8·030	Arable and stream.
297	8·322	Arable.
298	4·570	Arable and stream.
299	1·081	Houses, yards, garden, and stream.
300	5·628	Arable, rough pasture, and road.
301	5·864	Arable.
302	·352	House and garden.
303	5·272	Wood.
304	·298	House, garden, and yard.
305	6·548	Arable.
306	1·138	Public road.
307	·262	House, garden, yard, and road.
308	5·047	Arable.
309	4·920	Wood, &c.
310	13·943	Arable.
311	·301	House, garden, and yard.
312	6·792	Arable.
313	5·546	Arable.
314	4·167	Arable.
315	5·679	Arable.
316	9·170	Arable and streams.
317	1·741	Houses, yards, garden, and pond.

No. on Plan.	Area in Acres.	Remarks.
318	26·289	Arable, stream, and road.
319	6·065	Arable and rough pasture.
320	7·119	Arable.
321	3·833	Wood, stream, and road.
322	5·915	Arable.
323	5·532	Arable, pond, and streams.
324	·661	Houses, yards, garden, and road.
325	1·794	Arable and rough pasture.
326	11·408	Arable and rough pasture.
327	6·406	Arable and rough pasture.
328	6·588	Arable and road.
329	·231	House, garden, and yard.
330	11·140	Arable.
331	·560	Wood.
332	1·587	Statute labour road.
333	19·773	Wood and gravel pit.
334	13·408	Arable.
335	10·670	Arable, stream, and roads.
336	1·602	Houses, yards, garden, streams, road, &c.
337	10·329	Arable.
338	8·610	Arable and stream.
339	1·370	Arable.
340	12·842	Arable.
341	9·871	Arable.
342	4·976	Arable.
343	8·207	Arable.
344	·806	Houses, road, garden, &c.
345	43·172	Arable, &c.
346	·760	Rough pasture.
347	12·234	Arable.
348	30·253	House and arable.
349	·041	House and garden.
350	4·170	Stream, heathy pasture, &c.
351	2·172	Arable.
352	2·063	Arable.
353	3·256	Heathy pasture.
354	2·199	Arable, &c.
355	2·365	Arable.
356	·353	Arable.
357	·808	Arable.
358	·036	Garden.
359	1·871	Arable.
360	1·597	Arable.
361	1·728	Arable.
362	3·136	Arable.
363	3·142	Arable.
364	19·440	Heathy pasture, furze, roads, and marsh.
365	6·977	Arable and road.
366	4·680	Arable.
367	1·159	Houses, yards, garden, &c.
368	·026	House and yard.
369	3·314	Arable.
370	1·576	Arable.
371	1·609	Arable.
372	5·319	Arable, heathy pasture, and furze.
373	3·413	Statute labour road.
374	27·757	Wood and road.
375	4·329	Wood.
376	·839	Houses, yard, garden, and road.
377	4·271	Heathy pasture, road, furze, and sand pits.
378	8·725	Arable.
379	23·735	Arable.
380	25·056	Arable.
381	·237	Arable.
382	1·253	Rough pasture, &c.
383	·497	Arable.
384	·489	Rough pasture.
385	·098	Pond (part of).
386	4·113	Arable.
387	·070	Arable.
388	5·379	Arable.
389	·056	Arable.
390	12·562	Rough pasture and furze.
391	19·690	Arable.
392	·585	Road.
393	9·244	Arable.
394	1·860	Houses, yards, gardens, roads, and rough pasture.
395	·155	Rough pasture.
396	6·211	Arable and rocky ground.
397	1·865	Arable.
398	·344	Arable.

No. on Plan.	Area in Acres.	Remarks.
399	·472	Arable.
400	·184	Houses, garden, and yard.
401	·096	House, garden, &c.
402	·484	House, garden, and yards.
403	·321	Arable and garden.
404	·221	Arable.
405	1·796	Arable.
406	2·008	Arable.
407	·070	House and garden.
408	1·554	Arable and footpath.
409	21·164	Rough pasture, furze, roads, and quarry.
410	1·759	Houses, yards, garden, road, &c.
411	20·501	Arable.
412	·940	Arable.
413	14·100	Arable.
414	13·096	Arable.
415	14·090	Arable.
416	·706	Arable.
417	11·494	Arable.
418	13·255	Arable.
419	11·264	Arable.
420	·350	Arable.
421	·327	House, yards, and garden.
422	6·155	Arable.
423	2·617	Arable.
424	2·230	Arable.
425	4·857	Arable.
426	6·079	Heathy pasture and furze.
427	4·939	Arable.
428	7·442	Arable.
429	·138	Heathy pasture and stream.
430	1·887	House, arable, and stream.
431	·745	Arable and stream.
432	12·402	Arable.
433	·907	Houses, garden, and yards.
434	12·868	Arable, stream, and road.
435	17·675	Arable, stream, and road.
436	16·669	Arable, streams, and road.
437	18·862	Arable, stream, and road.
438	15·672	Arable, stream, and road.
439	16·789	Arable.
440	·604	Arable and stream.
441	4·765	Arable and stream.
442	13·677	Arable.
443	8·147	Arable.
444	10·335	Arable.
445	2·751	Arable.
446	6·664	Arable.
447	·154	Houses and garden.
448	1·611	Public road.
449	12·184	Arable.
450	9·605	Arable, &c.
451	1·006	Houses, garden, and yard.
452	6·085	Arable, &e.
453	6·051	Arable, &c.
454	14·920	Arable and rough pasture.
455	12·944	Arable and stream.
456	8·598	Arable, stream, and rough pasture.
457	8·745	Arable.
458	3·829	Arable and stream.
459	9·296	Arable and stream.
460	11·933	Arable and road.
461	10·795	Arable.
462	14·659	Arable and stream.
463	14·697	Arable and stream.
464	13·433	Arable.
465	·100	Pond.
466	·440	Houses, garden, and yards.
467	7·444	Arable and stream.
468	4·354	Arable and stream.
469	1·125	Houses, yards, garden, road, stream, &e.
470	12·905	Arable.
471	8·531	Arable and road.
472	7·966	Statute labour road.
473	12·090	Arable.
474	4·097	Arable.
475	·973	Houses, yard, garden, wood, &c.
476	·146	Pond.
477	8·311	Arable and streams.
478	4·958	Rough pasture, road, and furze.
479	·100	Garden.
480	12·734	Arable.
481	14·252	House and arable.

No. on Plan.	Area in Acres.	Remarks.	No. on Plan.	Area in Acres.	Remarks.
482	3·087	Arable and roads.	528	2·412	Arable.
483	·361	Houses, garden, and yard.	529	3·232	Arable.
			530	·090	House and garden.
484	·084	House and garden.	531	·228	Road, &c.
485	·813	Rough pasture and road.	532	·299	House, garden, and road.
486	·116	House and garden.	533	1·042	Arable and road.
487	7·229	Arable.	534	3·555	Arable.
488	8·643	Arable.	535	1·711	Arable, &c.
489	6·585	Arable.	536	·980	Houses, garden, and roads.
490	·251	Rough ground.			
491	10·988	Arable.	537	2·764	Arable.
492	·906	Houses, yards, garden, and road.	538	·310	Road.
			539	8·671	Arable.
493	6·160	Arable.	540	3·516	Arable.
494	·046	Garden.	541	·976	House, garden, yard, pond, rough pasture, &c.
495	6·602	Arable and heathy pasture.			
496	6·133	Arable.	542	·260	Arable.
497	11·940	Arable.	543	1·005	Arable and garden.
498	2528·519	Heathy pasture, roads, stream, marsh, &c.	544	·147	Houses and road.
			545	4·052	Arable and rough pasture.
499	1·607	Loch.			
500	·508	Loch.	546	3·772	Arable.
501	·117	House and garden.	547	5·056	Arable, road, &c.
502	6·631	Arable.	548	11·005	Arable and road.
503	3·106	Wood.	549	1·822	Houses, yards, gardens, &c.
504	11·694	Arable.			
505	6·828	Arable.	550	5·303	Arable.
506	·447	Heathy pasture.	551	·082	Arable.
507	·034	Statute labour road.	552	·147	Ruins, &c.
508	2·347	Wood.	553	5·952	Arable.
509	12·036	Arable.	554	2·796	Arable, heathy pasture, and furze.
510	·351	Arable.			
511	·602	Arable.	555	·188	Wood.
512	·227	Houses, garden, &c.	556	2·709	Arable.
513	·639	Arable.	557	10·729	Arable.
514	·353	House, garden, &c.	558	7·008	Arable.
515	·655	Arable.	559	5·509	Arable.
516	·642	Arable and stream.	560	38·935	Arable.
517	3·993	Arable.	561	·934	Arable.
518	6·476	Arable.	562	·690	Arable.
519	3·849	Arable.	563	·449	Arable.
520	3·290	Arable and road.	564	3·112	Houses, yards, garden, roads, and waste.
521	3·156	Arable.			
522	10·612	Wood.	565	·985	Arable.
523	14·916	Arable and heathy pasture.	566	·251	Arable.
			567	1·361	Arable.
524	·901	Arable.	568	3·892	Arable.
525	1·549	Arable.	569	·060	House and garden.
526	2·264	Arable, &c.	570	·271	Pond.
527	4·389	Arable, &c.	571	·528	Arable.

No. on Plan.	Area in Acres.	Remarks.
572	2·435	Houses, yards, gardens, and roads.
573	13·442	Arable.
574	·433	Road.
575	16·173	Arable.
576	19·131	Arable.
577	18·716	Arable.
578	·671	Road.
579	33·362	Arable.
580	1·451	Road.
581	39·587	Arable.
582	·303	Rough ground.
583	3·203	Rough pasture and furze.
584	8·416	Arable, rough pasture, and furze.
585	6·150	Arable.
586	·179	Houses, road, &c.
587	·105	Garden.
588	4·845	Arable.
589	·969	Houses, yards, gardens, and waste.
590	·484	Arable.
591	3·436	Arable, &c.
592	7·364	Arable.
593	·212	House, ruin, &c.
594	11·162	Arable.
595	8·226	Arable.
596	3·321	Arable.
597	5·002	Arable.
598	5·785	Arable.
599	21·729	Arable.
600	5·687	Arable.
601	3·054	Arable.
602	1121·467	Heathy pasture, roads, streams, marshes, &c.
603	4·276	Arable.
604	2·462	Arable and footpath.
605	2·314	Arable.
606	·294	House, garden, &c.
607	1·480	Arable.
608	6·494	Arable and rough pasture.
609	7·832	Arable, &c.
610	·574	Arable.
611	9·914	Arable, rough pasture.
612	1·660	Houses, yards, gardens, and roads.
613	1·347	Arable and road.
614	·123	Pond.
615	·186	Arable.
616	3·464	Arable.
617	1·365	Rough pasture and road.
618	4·063	Arable.
619	2·409	Rough pasture and furze.
620	·199	Pond.
621	2·406	Arable.
622	1·102	Arable and road.
623	1·007	Houses, yard, gardens, and waste.
624	·892	Rough pasture and furze.
625	·161	Pond.
626	10·719	Arable, &c.
627	5·807	Arable.
628	·251	Pond.
629	8·397	Arable.
630	4·753	Arable.
631	·582	Public road.
632	11·454	Arable.
633	10·688	Arable.
634	8·039	Arable.
635	·413	Arable.
636	1·075	Houses, yards, garden, and roads.
637	1·060	Arable.
638	8·456	Arable.
639	11·623	Arable.
640	10·430	Arable.
641	8·838	Arable.
642	6·411	Arable.
643	9·190	Arable.
644	9·475	Arable.
645	13·614	Arable.
646	·671	Houses, garden, and arable.
647	·183	Houses, garden, &c.
648	17·932	Arable.
649	2·522	Arable and road.
650	·271	Houses, garden, and yard.
651	12·346	Arable and road.
652	·200	Houses, garden, &c.
653	·491	Arable.
654	·269	Arable.
655	·356	Arable.
656	·340	Arable.
657	·616	Houses, garden, and yard.
658	5·765	Arable.
659	·237	Houses, garden, &c.

No. on Plan.	Area in Acres.	Remarks.
660	1·909	Arable.
661	4·728	Arable and stream.
662	3·448	Arable.
663	·067	Arable.
664	7·816	Arable.
665	8·481	Arable.
666	3·505	Arable.
667	·505	Road.
668	·595	Houses, garden, and yard.
669	3·510	Arable.
670	·422	Pond.
671	110·915	Heathy pasture, roads, stream, & marshes.
672	8·169	Statute labour road.
673	61·770	Heathy pasture, furze, and roads.
674	17·527	Arable and streams.
675	21·335	Arable and stream.
676	3·985	Arable.
677	8·882	Arable and road.
678	·354	Houses, garden, &c.
679	1·703	Arable, &c.
680	6·932	Arable.
681	6·191	Arable.
682	5·221	Arable.
683	3·608	Arable.
684	4·040	Arable.
685	4·635	Arable.
686	·494	Road.
687	10·242	Arable and stream.
688	8·382	Arable and stream.
689	9·225	Arable, stream, and road.
690	5·487	Rough pasture.
691	10·559	Arable and stream.
692	·154	Pond.
693	·285	House, garden, and road.
694	1·872	Arable, road, &c.
695	·040	House and garden.
696	·059	House and garden.
697	·828	House, heathy pasture, and stream.
698	7·407	Arable.
699	3·665	Rough and heathy pasture, streams, and roads.
700	6·290	Arable and stream.
701	·243	Garden.
702	·352	Houses and waste.
703	13·706	Arable, rough pasture, streams, and road.
704	5·905	Arable.
705	·505	Arable.
706	1·505	Houses, yard, garden, and road.
707	1·185	Arable.
708	·172	House and garden.
709	·781	Arable.
710	1·098	Houses, yards, garden, &c.
711	12·307	Arable and rough pasture.
712	4·846	Arable.
713	1·488	Rough pasture and roads.
714	7·242	Arable.
715	7·109	Arable and rough pasture.
716	4·621	Arable.
717	6·444	Arable.
718	13·132	Arable, &c.
719	·414	Rough pasture, &c.
720	9·459	Arable.
721	3·489	Arable.
722	16·778	Arable and stream.
723	7·664	Arable.
724	8·159	Arable.
725	3·120	Arable and stream.
726	·798	Streams, road, &c.
727	1·441	Ornamental ground.
728	·946	House, garden, and arable.
729	·325	Public road.
730	·595	Church & graveyard.
731	6·784	Arable.
732	1·529	Rough pasture and stream.
733	2·356	Rough pasture, &c.
734	6·508	Arable, streams, and road.
735	5·512	Arable and streams.
736	2·744	Arable and road.
737	6·165	Arable.
738	4·138	Arable, &c.
739	·203	Arable.
740	·017	House and garden.
741	·670	Houses, yards, garden, and road.
742	13·738	Arable.
743	5·073	Arable.

No. on Plan.	Area in Acres.	Remarks.
744	6·917	Arable.
745	·441	Houses, streams, &c.
746	·467	Road.
747	·113	Pond.
748	6·824	Arable.
749	5·262	Arable.
750	·102	Garden.
751	·251	Houses and yard.
752	·787	Road.
753	13·974	Arable and road.
754	5·430	Arable.
755	·299	Arable.
756	·834	Houses, road, gardens, and waste.
757	6·973	Arable, &c.
758	14·532	Arable, road, &c.
759	·871	Houses, road, garden, and waste.
760	·135	Pond.
761	4·194	Arable.
762	6·870	Arable.
763	·440	Arable.
764	1·488	Arable, &c.
765	11·979	Arable and stream.
766	·148	House and arable.
767	7·718	Arable.
768	1·932	Arable.
769	·231	House and garden.
770	·580	Arable.
771	6·303	Arable.
772	·099	Houses, garden, &c.
773	6·571	Arable.
774	1·619	Arable.
775	·301	Houses, garden,&road.
776	·134	Wood.
777	2·483	Arable.
778	·730	Arable.
779	4·855	Arable.
780	·168	Houses, garden, &c.
781	·470	Houses, garden, &c.
782	3·984	Arable.
783	3·635	House, arable, &c.
784	1·491	Arable.
785	·240	House, road, &c.
786	·869	Arable.
787	1·886	Arable and garden.
788	·530	Pond.
789	4·058	Arable.
790	1·670	House and arable.
791	4·508	Arable.
792	7·364	Arable, stream, and road.
793	4·480	Arable, stream, and road.
794	4·734	Arable and stream.
795	15·640	Rough and heathy pasture, stream, and road.
796	10·724	Arable.
797	3·465	Arable.
798	2·347	Arable.
799	·195	House and garden.
800	·642	Heathy pasture.
801	·967	Arable.
802	10·425	Arable.
803	·821	Houses, yards, garden, pond, &c.
804	·227	Arable and road.
805	·082	Road.
806	5·923	Arable, rough pasture, and ruin.
807	·141	Arable.
808	3·851	Arable and footpath.
809	·197	Houses, garden, and yard.
810	·672	Arable.
811	5·963	Arable.
812	·538	House, garden, yard, and road.
813	9·177	Arable.
814	3·160	Arable.
815	3·671	Arable.
816	3·284	Arable and road.
817	·187	House and garden.
818	2·060	Arable.
819	·035	Pond (part of).
820	·607	Pond (part of).
821	17·652	Arable.
822	·402	House and garden.
823	1·112	Arable.
824	21·462	Arable and road.
825	·806	Houses, yards, garden, and pond.
826	8·910	Arable.
827	4·341	Arable.
828	16·323	Arable, heathy pasture, roads, and stream.
829	4·764	Arable.
830	4·990	Arable.
831	5·695	Arable.
832	12·004	Arable.
833	2·701	Arable.
834	8·736	Heathy pasture.

No. on Plan.	Area in Acres.	Remarks.	No. on Plan.	Area in Acres.	Remarks.
835	2·222	House and arable.	842	9·870	Arable and stream.
836	6·196	Wood.	843	6·464	Arable, heathy pasture, and furze.
837	2·125	Arable.	844	17·080	Wood and road.
838	4·207	Arable and heathy pasture.	845	8·606	Arable.
839	8·806	Arable and stream.		9052·322	
840	4·637	Arable and streams.			
841	5·124	Arable.			

RECAPITULATION.

8988·904	Land.
54·899	Public roads.
8·519	Water.
9052·322	Total Area of the Parish of Coull, in the County of Aberdeen.

INDEX TO PLACES

IN THE

PARISH OF COULL.

COUNTY OF ABERDEEN.

Name of Place.	No. of Sheet.		Descriptive Remarks.
	6-inch scale.	25·344-inch scale.	
Altanree - - -	LXXXI.	12	A farmsteading.
Altdargue - - -	LXXI.	11	A farmsteading.
Backweird - - -	"	7	A farmsteading.
Balnagowan Hill - -	LXXXII.	9	
Bervie - - - -	LXXI.	2	A farmsteading.
Blackbaulk - - -	"	10	A cottage.
Blackfield - - -	"	"	A farmsteading.
Bloody Burn - - -	LXXXII.	6, 10	
Blue Cairn - - -	LXXXI.	12	
Bogfern - - -	LXXXII.	5	A farmsteading.
Boghead - - -	"	1	A farmsteading.
Bog More - - -	"	1, 5	A district.
Bognamoon - - -	LXXI.	7	A farmsteading.
Bridgend - - -	LXXXII.	5	A farmsteading.
Broomend - - -	LXXXI.	4	A house.
Bronze Armour found here, 1860 - - - -	"	"	
Cairn - - - -	"	12	
Cairns - - - -	"	"	
	LXXI.	14	
	LXXXII.	9	
Cairneyley - - -	"	3	A farmsteading.
Camp (site of) - -	LXXI.	11	
Camp (remains of) - -	LXXXII.	6	
Church - - -	"	5	
Coatmore - - -	LXXXI.	8	A few dwelling houses.
Colly Riggs - - -	LXXXII.	6	A district.
Collmuir - - -	LXXI.	10	A farmsteading.
Corse Castle (in ruins) - -	"	11	
Corse Hill - - -	"	11, 15	
Corse House - - -	"	11	
Coull Castle (site of) - -	LXXXII.	5	
Craig Dhu - - -	LXXXI.	12	A hill.
Craigievar Post Office - -	LXXI.	7	
Craiglick - - -	"	14	A hill.
Crossfold - - -	LXXXI.	8	A farmsteading.
Cuttieshillock - - -	"	"	A farmsteading.
Cuttleburn - - -	LXXXII.	5	A farmsteading.
Damside - - -	LXXI.	11	A house.
Early - - - -	LXXXII.	9	A farmsteading.
East Muirton - - -	LXXI.	7	A farmsteading.

Name of Place.	No. of Sheet. 6-inch scale.	No. of Sheet. 25·344-inch scale.	Descriptive Remarks.
East Rumblie - - -	LXXI.	7	A farmsteading
Foggieley - - -	"	"	A house.
Footiepark - - -	"	11	A farmsteading.
Gallow Hill - - -	LXXXII.	6	
Gedjack - - -	"	1	Two houses.
Gellon - - - -	"	5	Four farmsteadings.
Giles' Well - - -	LXXI.	11	
Gowanbrae - - -	LXXXI.	4	A house.
Greencoats - - -	LXXXII.	3	A house.
Greenhill - - -	"	5	A farmsteading.
Greystone - - -	LXXI.	11	A farmsteading.
Heughhead - - -	LXXXII.	5	A farmsteading.
Hillhead - - -	LXXI.	11	A house.
Hill of Coull - - -	LXXXII.	6	A number of farmsteadings.
Hillside - - -	LXXI.	11	A house.
Kirkknowes - - -	"	7	A farmsteading.
Kirkton - - -	LXXXII.	1, 5	A farmsteading.
Laird's Hidinghole - -	LXXI.	11	A cave.
Leadhlich - - -	"	14	A hill.
Lingamend - - -	"	7	A farmsteading.
Loanhead - - -	"	"	Two houses.
Lochandhu - - -	LXXXI.	4	A farmsteading.
Lochmanse - - -	LXXXII.	1	A farmsteading.
Manse - - -	"	5	
Mains of Corse - -	LXXI.	7	A farmsteading.
Mains of Coull - -	LXXXII.	5	A farmsteading.
Mill of Coull - - -	"	"	A farmsteading.
Mill of Gellon - -	"	"	Two farmsteadings.
Milltown - - -	LXXI.	11	A farmsteading.
Milltownbank - - -	"	"	A farmsteading.
Mill of Wester Coull - -	LXXXI.	4	A farmsteading.
Mortlich - - -	LXXXII.	6	A hill.
Mitchelley - - -	"	3	A house.
Muir Cottage - -	"	1	
Muirton - - -	LXXI.	7	A farmsteading.
Muttondike - -	LXXXI.	4	A house.
Nether Tillylair - -	LXXXII.	7	A farmsteading.
Newton - - -	LXXI.	"	A farmsteading.
Norham - - -	"	6	A farmsteading.
North Gellon - -	LXXXII.	5	A farmsteading.
North Newton - -	LXXI.	7	A farmsteading.
Oldmill - - -	"	10	A farmsteading.
Parkneuk - - -	"	11	A dwelling house.
Parkside - - -	LXXXII.	1	A house.
Peat Lochy - - -	"	2	A loch.
Piperwell - - -	LXXI.	6	A farmsteading.
Reekitlane - - -	LXXXII.	2	A farmsteading.
Rumblie Burn - -	LXXI.	2, 3, 7	
Scar Hill - - -	LXXXI.	8, 12	
Scrapehard - - -	"	4	Three houses.

Name of Place.	No. of Sheet.		Descriptive Remarks.
	6-inch scale.	25·344-inch scale.	
Slack - - -	LXXI.	10	Four houses.
South Gellon - - -	LXXXII.	5	A farmsteading.
Spinggarden Cottage - -	"	1	
Stone Circle - - -	LXXXI.	4	
Stonyford - - -	LXXXII.	1	A farmsteading.
Stonyford Burn - -	" LXXI.	" 13, 14	
Strathmore - - -	LXXXII.	1	A farmsteading.
Strathweltie - - -	LXXXI.	4	A farmsteading.
Site of Terry Chapel - -	LXXI.	7	
Tarland Burn - - -	LXXXII.	1, 5, 9, 10	
Tillychrad - - -	LXXI.	10	Three farmsteadings.
Tillycroy - - -	"	7	A house.
Tillyduke - - -	LXXXI.	12	A farmsteading.
Tillyhermack - - -	"	7	A farmsteading.
Tillylodge - - -	LXXI.	10	A farmsteading.
Tillyorn - - -	"	"	A farmsteading.
Tillyskuke - - -	"	11	A farmsteading.
Tirebagger - - -	"	14	A healthy pasture.
Titaboutie - - -	LXXXII.	1	A farmsteading.
Tollside - - -	LXXI.	11	A public house.
Tomnaverie - - -	LXXXI.	4	A hill.
Tonley - - -	"	"	A house.
Wardhead - - -	LXXXII.	3	A farmsteading.
Wardfold - - -	LXXXI.	8	A farmsteading.
Wartle - - -	LXXXII.	2	Two houses.
Waukmill - - -	LXXI.	11	A farmsteading
Wester Corse - - -	"	10	A farmsteading.
Wester Coull - - -	LXXXI.	8	A farmsteading.
West Rumblie - -	LXXI.	3	A farmsteading.
West Tillylodge - -	"	10	A farmsteading.
Whiteknowes - -	"	6	A farmsteading.
Whiterashes Well - -	LXXXII.	2	
Windseye - - -	LXXI.	7	A farmsteading.
Woodfield - -	"	13	A farmsteading.
Woodside - - -	"	7	A farmsteading.

LONDON:
Printed by George E. Eyre and William Spottiswoode,
Printers to the Queen's most Excellent Majesty.
For Her Majesty's Stationery Office.

ORDNANCE SURVEY OF SCOTLAND.

BOOK OF REFERENCE TO THE PLAN

OF THE

PARISH OF COUPAR ANGUS,

IN THE

COUNTIES OF PERTH & FORFAR,

CONTAINING 4769·467 ACRES.

COLONEL SIR HENRY JAMES, R.E., F.R.S., F.G.S., &c.,
SUPERINTENDENT OF THE ORDNANCE SURVEY.

PRINTED AT THE ORDNANCE SURVEY OFFICE, SOUTHAMPTON.

1864.

Price Two Shillings.

ınd,
one

area

AGENTS FOR THE S.

ded

LONDON	Mr. E. Bumpns, 6, Hol Mr. J. Arrowsmith, 35 Sqnare, South Kensin Messrs. Longman & C ternoster Row, E.C. Mr. E. Stanford, 6, Cha Messrs. Vacher & Son, ment Street, S.W. Messrs. Smith & Son, 6 Mr. H. Allnutt, 200, Fl Mr. B. Quaritch, 15, Pi Messrs. G. Philip & Sor Street, E.C.; & Live Mr. J. Wyld, 457, Stra Messrs. Letts, Son, & Co Exchange, E.C. Messrs. Bacon & Co., 48,
APPLEBY	Mr. J. Whitehead.
ALNWICK	Mr. M. Smith.
BATH	Messrs. Sims & Son.
BIRMINGHAM	Mr. H. Wright (Late
BEVERLEY	Mr. John Kemp.
BOLTON	Mr. H. Bradbury.
BRADFORD	Mr. Henry Gaskarth, V
BRISTOL	Mr. John Lavars.
BISHOP AUCKLAND	Mr. M. Braithwaite.
BARNARD CASTLE	Messrs. J. & R. W. At
BRIGHTON	Mr. T. Page.
BURSLEM	Mr. Evans, 55, Wharf
CLEVELAND, Yorks.	Mr. George Dixon.
CARDIFF	Mr. Hugh Bird.
CARLISLE	Messrs. Thurnham & S
CHELMSFORD	Mr. Thomas B. Arthy.
COCKERMOUTH	Mrs. M. Bailey.
CAMBRIDGE	Messrs. Macmillan & C
DARLINGTON	Mr. H. Penney.
DURHAM	Mr. George Andrews.
DOVER	Messrs. M. C. & F. Bat
DEVIZES	Mr. H. Bull.
DEVONPORT	Mr. G. W. Hearle.
EXETER	Mr. W. Clifford.
FAREHAM	Mr. George Sutton.
GLOUCESTER	Mr. John Bellows.
GREAT AYTON, nr. Stokesley, Yorks.	Mr. G. Dixon.
HARROW	Mr. W. Winkley.
HARTLEPOOL	Messrs. Pearson & Co.

Where a change occurs in the boundaries, the symbol [o—o] is used to show the part at which the change takes place.

ALE OF THE ORDNANCE PLANS.

ENGLAND.

born Bars.	KESWICK	Mr. James Mayo.
, Hereford	LANCASTER	Messrs. E. & J. L. Milner, 37 & 38, Church Street.
gton.		
., 39, Pa-	LIVERPOOL	Messrs. G. Philip, Son, & Nephew, 49 & 51, South Castle Street.
ing Cross.		Messrs. Webb & Hunt, 9, Castle St.
29, Parlia-	LONGTON	Mr. F. S. Wright.
[Cross.	MARYPORT	Mr. John Adair.
3, Charing	MALTON	Mr. H. Smithson. [New Road.
eet Street.	MANCHESTER	Mr. W. T. Hansbrow, 111, Bury
ccadilly.		Mr. E. Slater, 16, St. Ann's Square.
, 32, Fleet	NORTH SHIELDS ..	Mr. J. Phillipson.
pool.	NORWICH	Mr. H. Pigg.
d, West.	NEWCASTLE	Mr. R. Turner.
., 8, Royal	NEWPORT, I. W...	Mr. Gubbins.
Row, E.C.	OLDHAM.....	Mrs. Hannah Hirst.
Paternoster	OXFORD	Messrs. Spiers & Son.
	PEMBROKE	Mr. R. C. Treweeks.
	PENRITH	Mr. B. T. Sweeten.
[Wright).	PORTSMOUTH	Mr. W. H. Charpentier.
Napper &	PORTSEA	Mr. Griffin.
	PLYMOUTH	Mr. J. Land.
	PRESTON	Mr. R. Veevers.
Westgate.	READING	Mr. G. Lovejoy.
	ROCHDALE.....	Messrs. E. Wrigley & Son.
	RICHMOND, Yorks.	Mr. J. Bell.
kinson.	RIPON.....	Messrs. Johnston & Co.
	RYDE, Isle of Wight	Mr. James Mason.
Street.	SCARBOROUGH	Mr. S. W Theakstone.
	SETTLE	Messrs. Wildman & Son.
	SHEFFIELD	Mr. H. Pawson.
ons.	SWANSEA	Messrs. Pearse & Brown.
	STOCKTON-ON-TEES	Messrs. Jennett & Co.
).	SOUTHAMPTON	Mr. W. Sharland.
		Mr. J. J. Bennett.
	SUNDERLAND	Mr. W. H. Hills.
	THIRSK	Mr. W. Bransby.
cheller.	TORQUAY	Mr. W. T. Fisher.
	ULVERSTON	Mr. J. Jackson.
	VENTNOR, I. W. ..	Mr. J. Briddon.
	WAKEFIELD	Messrs. Hicks & Allen.
	WEYMOUTH	Mr. R. J. Major, 13, St. Mary's St.
	WHITBY.....	Mr. William Newton.
	WHITEHAVEN	Messrs. Callender & Dixon.
	WIGAN	Mr. S. G. Bucknall.
	WINDERMERE	Mr. J. Garnett.
	WOLSINGHAM	Mr. J. Chapman, Postmaster, &c.
	[illegible]	[illegible]

EXPLANATORY REMARKS.

The Scale of the Parish Plans is the 1-2500th of the actual length on the ground, and is equal to 25·344 inches to a mile, which is very approximately equal to one square inch to one acre, the square of 1·0018 inch being equal to one acre.

The length of each sheet is one and a-half miles, and the width one mile, the area of each sheet is therefore 960 acres.

Each enclosure has a reference number to the area which is given in this Book.

The Braces [⎫] on the plans are to indicate that the spaces so braced are included under the same reference number.

The Altitudes in feet above the Mean Level of the Sea are written thus —31·4.

The Scale of the Plans of the County is 6 inches to a mile, and each sheet contains the same area as 16 sheets of the Parish Plans. There is, therefore, a double reference number to each sheet as VI. 9., the Roman Numerals referring to the County Plans, the Arabic Figures to the Parish Plans.

The following are the characters employed on the Ordnance Plans on the Scales of 1·2500 and 6 inches to a mile:—

County Names	C	Hundreds or Wards	W
Parishes	P	Townships	T
Extra Parochial	E	Division of Townships	T

Antiquities ..... ROMAN / Druidical or Saxon / Norman or Subsequent

The descriptions of the boundaries are shown by the following initials:—

Centre of Stream	*C.S.*	Centre of Fence	*C.F.*
Centre of Road	*C.R.*	Top of Cop	*T.C.*
Side of Stream or Drain ..	*S.S.* or *S.D.*	Centre of Wall	*C.W.*
Root of Hedge	*R.H.*	Defaced	*Def.*
Face of Wall	*F.W.*	Track of Stream	*T.S.*

Undefined ..... *Und.*

Where a change occurs in the boundaries, the symbol [o—o] is used to show the part at which the change takes place.

TABLE

FOR CONVERTING DECIMAL PARTS OF AN ACRE INTO ROODS AND PERCHES.

Perches.	0 Rood.	1 Rood.	2 Roods.	3 Roods.	Perches.	0 Rood.	1 Rood.	2 Roods.	3 Roods
0	·000	·250	·500	·750	21	·131	·381	·631	·881
1	·006	·256	·506	·756	22	·137	·387	·637	·887
2	·012	·262	·512	·762	23	·144	·394	·644	·894
3	·019	·269	·519	·769	24	·150	·400	·650	·900
4	·025	·275	·525	·775	25	·156	·406	·656	·906
5	·031	·281	·531	·781	26	·162	·412	·662	·912
6	·037	·287	·537	·787	27	·169	·419	·669	·919
7	·044	·294	·544	·794	28	·175	·425	·675	·925
8	·050	·300	·550	·800	29	·181	·431	·681	·931
9	·056	·306	·556	·806	30	·187	·437	·687	·937
10	·062	·312	·562	·812	31	·194	·444	·694	·944
11	·069	·319	·569	·819	32	·200	·450	·700	·950
12	·075	·325	·575	·825	33	·206	·456	·706	·956
13	·081	·331	·581	·831	34	·212	·462	·712	·962
14	·087	·337	·587	·837	35	·219	·469	·719	·969
15	·094	·344	·594	·844	36	·225	·475	·725	·975
16	·100	·350	·600	·850	37	·231	·481	·731	·981
17	·106	·356	·606	·856	38	·237	·487	·737	·987
18	·112	·362	·612	·862	39	·244	·494	·744	·994
19	·119	·369	·619	·869	40	·250	·500	·750	1·000
20	·125	·375	·625	·875					

N.B.—To convert Decimal Fractions of an Acre into Roods and Perches, multiply the decimal first by 4 and then by 40, preserving the same number of decimals in the product.

Examples—

			Acres.
			633·357
			4
			1·428
			40
A.	R.	P.	
633	1	17	17·120

			Acres.
			527·013
			4
			·052
			40
A.	R.	P.	
527	0	2	2·080

PARISH OF COUPAR ANGUS,

IN THE

COUNTY OF PERTH.

No. on Plan.	Area in Acres.	Description.	No. on Plan.	Area in Acres.	Description.
1	2·110	Rough pasture.		341·552	*Brought forward.*
2	14·791	Arable.	39	6·048	Arable, trees, & road.
3	·350	Rough pasture.	40	·134	Houses, garden, &c.
4	12·744	Arable.	41	13·512	Arable.
5	·397	Wood.	42	·150	Wood.
6	2·528	Arable.	43	32·206	Wood.
7	4·666	Arable.	44	1·692	Pasture.
8	1·022	Rough pasture.	45	14·139	Arable.
9	·704	Marsh.	46	6·874	Arable.
10	2·109	Pasture.	47	13·165	Arable.
11	5·540	Arable.	48	9·203	Arable.
12	·685	Occupation road.	49	9·379	Arable.
13	4·630	Arable.	50	13·771	Arable.
14	17·067	Arable.	51	·190	Arable.
15	2·325	Pasture.	52	·098	Wood.
16	·119	Wood.	53	13·142	Arable.
17	13·120	Arable.	54	·142	House, garden, &c. (Haugh of Kinloch).
18	1·291	Marsh.			
19	5·948	Arable.	55	·171	Wood, &c.
20	·909	Marsh.	56	21·144	Arable.
21	1·392	Marsh.	57	11·864	Arable.
22	24·563	River Isla (half of).	58	11·644	Arable.
23	5·152	Pasture.	59	15·434	Arable.
24	77·932	Arable.	60	·637	Occupation road.
25	4·329	Parish road.	61	·666	Pasture.
26	55·112	Arable.	62	·706	Pasture.
27	23·649	Arable.	63	3·398	Wood, &c.
28	9·986	Arable.	64	·601	Stackyard.
29	14·359	Arable.	65	1·174	Ornamental ground, &c.
30	·155	House, garden, &c.	66	·071	House, gardens, &c. (Kinloch, part of).
31	15·749	Arable.			
32	7·008	Arable.	67	·315	Pasture.
33	1·485	Offices, stackyard, &c. (Cronan, part of).	68	2·197	Ornamental ground, road, &c.
34	1·122	Arable & road.	69	1·040	Offices, &c. (Kinloch, part of).
35	·285	Occupation road.			
36	5·329	Arable.	70	·969	Wood.
37	·326	Wood, &c.	71	3·993	Ornamental ground.
38	·564	House, garden, &c. (Cronan, part of).	72	·186	Wood.
			73	·047	Wood & pool.
	341·552	*Carried forward.*		551·654	*Carried forward.*

No. on Plan.	Area in Acres.	Description.	No. on Plan.	Area in Acres.	Description.
	551·654	*Brought forward.*		802·016	*Brought forward.*
74	·094	Mansion house (Kinloch).	120	·155	House, garden, &c.
			121	3·057	Arable.
75	·552	Houses, garden, &c.	122	1·106	Wood.
76	·210	Wood.	123	3·450	Arable.
77	2·370	Orchard.	124	·326	Pool.
78	7·320	Wood & roads.	125	1·316	Wood & roads.
79	20·828	Arable.	126	·535	Wood & road.
80	21·547	Arable.	127	5·253	Arable.
81	3·155	Wood & road.	128	·258	House, smithy, garden, &c.
82	·578	Arable.			
83	·383	Wood.	129	3·957	Arable & road.
84	1·157	Homestead, garden, &c. (Bankhead).	130	3·175	Arable.
			131	5·946	Arable.
85	20·905	Arable.	132	·382	Arable, &c.
86	2·531	Wood & road.	133	·579	Houses, gardens, &c. (Longleys, part of).
87	·389	Wood, &c.			
88	·646	Occupation road.	134	1·067	Houses, gardens, &c. (Longleys, part of).
89	3·422	Wood & road.			
90	13·995	Arable.	135	·152	Occupation road.
91	7·599	Arable.	136	·490	Arable.
92	8·052	Arable.	137	·558	Arable.
93	8·280	Arable.	138	·080	House, garden, &c.
94	9·336	Arable.	139	1·276	Arable, &c.
95	9·987	Arable.	140	·202	House, garden, &c. (Longleys, part of).
96	·776	Wood, &c.			
97	·447	Wood.	141	·298	Occupation road.
98	17·553	Ornamental ground.	142	·707	Wood.
99	1·515	Garden, &c.	143	12·467	Arable.
100	·946	Ornamental ground.	144	10·627	Arable.
100a	·226	Wood.	145	5·950	Wood & road.
101	·178	House, garden, &c.	146	13·947	Arable.
102	·495	Occupation road.	147	8·608	Arable.
103	·115	Wood.	148	14·015	Arable.
104	·186	Ornamental ground.	149	1·773	Arable.
105	·121	Wood, well, &c.	150	·604	Wood & half of Meigle Burn.
106	6·153	Ornamental ground.			
107	20·804	Ornamental ground.	151	·060	Occupation road.
108	·012	Wood.	152	2·363	Wood.
109	·102	Wood.	153	·955	Parish road.
110	·082	Wood.	154	3·845	Wood, &c.
111	·445	House, sheds, gardens, &c.	155	19·247	Arable.
			156	13·122	Arable.
112	5·159	Arable.	157	8·444	Arable.
113	·155	Lodge, &c.	158	8·874	Arable.
114	·150	Pasture.	159	·511	Occupation road.
115	15·497	Wood.	160	·351	Pasture.
116	13·805	Arable.	161	·051	Wood.
117	15·871	Arable.	162	1·728	Homestead, gardens, &c. (Mains of Arthurstone).
118	·127	Wood.			
119	6·106	Arable.			
	802·016	*Carried forward.*		963·883	*Carried forward.*

No. on Plan.	Area in Acres.	Description.	No. on Plan.	Area in Acres.	Description.
	963·883	*Brought forward.*		1300·294	*Brought forward.*
163	20·826	Arable.	208	16·997	Arable.
164	4·559	Arable & road.	209	·485	House, garden, &c. (Balbrogie, part of).
165	·237	House, garden, &c. (Gibside).	210	13·193	Arable.
166	7·498	Arable.	211	18·794	Arable, road, &c.
167	10·590	Arable.	212	·021	House.
168	·761	Wood & half of Meigle Burn.	213	·272	Arable.
169	2·802	Pasture.	214	·247	House, garden, &c. (Balbrogie, part of).
170	3·233	Pasture.	215	·210	Arable.
171	12·901	Arable & road.	216	1·964	Parish road.
172	·395	Marsh.	217	·446	Houses, gardens, &c. (Balbrogie, part of).
173	·196	Pools (part of).	218	1·471	Arable.
174	11·772	Arable.	219	·945	Arable.
175	12·889	Arable.	220	·088	House, garden, &c. (Balbrogie, part of).
176	1·288	Marsh.	221	·145	Arable.
177	·127	Pool (part of).	222	·450	Homestead, garden, &c. (Balbrogie, part of).
178	13·722	Arable.	223	·347	Arable.
179	13·324	Arable.	224	2·781	Arable.
180	7·088	Arable.	225	7·179	Arable.
181	6·701	Arable.	226	31·640	Arable.
182	17·728	Arable.	227	1·600	Homestead, garden, &c. (Bank of Balbrogie).
183	4·919	Arable.	228	·160	Arable.
183a	·434	Occupation road.	229	33·204	Arable.
184	4·931	Arable.	230	23·383	Arable & road.
185	12·925	Arable.	231	76·276	Arable and occupation road.
186	6·733	Arable.	232	·123	Occupation road.
187	·835	Homestead, garden, &c. (Barnyhill).	233	27·367	Arable.
188	12·811	Arable.	234	43·385	Arable and occupation road.
189	7·772	Arable.	235	·517	Homestead, garden, &c. (Wester Balbrogie).
190	7·455	Arable.	236	1·662	Public road.
191	19·368	Arable.	237	2·170	Rough pasture.
192	4·903	Pasture.	238	16·258	Arable.
193	13·066	Arable.	239	25·575	Turnpike road.
194	·872	Occupation road.	240	17·402	Arable.
195	·050	Arable.	241	1·534	Rough pasture & whins.
196	1·451	Arable.	242	17·860	Arable.
197	·135	Arable.	243	1·265	Rough pasture, road, &c
198	2·145	Homestead, &c. (Balbrogie, part of).	244	6·972	Arable.
199	12·691	Arable.	245	20·334	Arable.
200	7·656	Arable.	246	18·557	Arable.
201	7·865	Arable.	247	3·264	Occupation road.
202	2·956	Occupation road.			
203	19·235	Arable.			
204	6·325	Arable.			
205	27·277	Arable.			
206	1·568	Occupation road.			
207	1·396	Pond.			
	1300·294	*Carried forward.*		1736·837	*Carried forward.*

No. on Plan.	Area in Acres.	Description.
	1736·837	*Brought forward.*
248	7·913	Arable.
248a	1·732	Arable.
248b	3·835	Arable.
249	5·422	Arable.
250	·907	Arable.
251	10·766	Arable.
252	·454	Wood.
253	25·542	Arable.
254	14·094	Arable.
255	·137	House, garden, &c.
256	·915	Wood.
257	11·683	Ornamental ground.
258	·089	Wood.
259	7·384	Ornamental ground.
260	·032	Wood.
261	6·039	Ornamental ground.
262	·048	Wood.
263	8·651	Ornamental ground, roads, &c.
264	·207	Avenue (part of).
265	·100	Occupation road.
266	1·705	Arable.
267	·560	Mansion house, &c. (Arthurstone).
268	·385	Wood.
269	·590	Houses, ornamental ground, &c.
270	2·811	Garden, &c.
271	·764	Gardens, &c.
272	·807	Offices, bowling green, &c. (Authurstone, part of).
273	·265	Occupation road.
274	3·790	Ornamental ground.
275	·254	Wood.
276	1·906	Ornamental ground, &c.
277	7·652	Arable & half of Mill Burn.
278	9·569	Arable & half of Mill Burn.
279	·552	Pasture & half of Camno Burn.
280	6·917	Arable.
281	7·040	Arable.
282	·706	Homestead, garden, &c. (Arthurbank).
283	8·862	Arable.
284	10·850	Arable.
285	19·370	Arable.
286	·233	Pool.
	1928·375	*Carried forward.*

No. on Plan.	Area in Acres.	Description.
	1928·375	*Brought forward.*
287	·382	Waste, &c. (old quarry).
288	·480	Pasture.
289	·515	Houses, gardens, &c. (Wellington Row).
290	·260	Wood.
291	2·858	Parish road.
292	·991	Wood & half of Mill Burn.
293	·047	Wood.
294	·121	Wood.
295	22·018	Ornamental ground.
296	1·288	Occupation road.
297	·876	Wood & part of Mill Burn.
298	12·964	Arable.
299	12·932	Arable.
300	·481	Homestead, garden, &c. (Welton of Balbrogie).
301	1·386	Occupation road.
302	·199	House, garden, &c.
303	20·088	Arable.
304	·265	Houses, garden, &c.
305	7·588	Arable & road.
306	·278	House, gardens, &c.
307	1·979	Parish road.
308	5·846	Arable.
309	·278	House, garden, &c.
310	·471	Houses, gardens, &c. (Woodside).
311	18·155	Arable & half of Mill Burn.
312	13·609	Arable, road, & half of Mill Burn.
313	6·102	Arable, road, & half of Mill Burn.
314	12·358	Arable.
315	5·587	Arable.
316	9·404	Arable.
317	8·257	Arable.
318	7·816	Arable.
319	5·716	Arable & half of burn.
320	2·439	Arable & half of burn.
321	2·659	Arable & half of burn.
322	·093	Occupation road.
323	·467	House, garden, &c. (Downham).
324	6·300	Arable & half of burn.
325	10·969	Arable & half of burn.
326	13·278	Arable & half of burn.
	2146·175	*Carried forward.*

No. on Plan.	Area in Acres.	Description.
	2146·175	*Brought forward.*
327	1·954	Wood.
328	5·022	Arable.
329	5·260	Arable.
330	·280	House, garden, &c. (Whitehills—Village of Washington, part of).
331	·354	Wood.
332	4·534	Arable.
333	·155	House, garden, &c. (Village of Washington, part of).
334	1·015	Parish road.
335	4·337	Arable.
336	·203	House, gardens, &c. (Village of Washington, part of).
337	·591	Occupation road.
338	5·378	Arable & half of burn.
339	·390	House, garden, &c. (Village of Washington, part of).
340	·226	Arable.
341	·303	House, garden, &c. (Village of Washington, part of).
342	·122	House, garden, &c. (Village of Washington, part of).
343	·274	Public road.
344	·391	Arable.
345	1·425	Houses, gardens, &c. (Village of Washington, part of).
346	·271	Arable.
347	·370	Public road.
348	·614	Houses, gardens, &c. (Village of Washington, part of).
349	·645	Arable.
350	·471	Arable, &c.
351	·151	Public road.
352	·040	School (Village of Washington, part of)
353	·981	Arable.
354	1·211	Scottish North Eastern Railway (part of).
355	·490	Public road.
	2183·633	*Carried forward.*

No. on Plan.	Area in Acres.	Description.
	2183·633	*Brought forward.*
356	·175	House, garden, &c. (Village of Washington, part of).
357	·543	Arable.
358	1·007	House, garden, &c. (Village of Washington, part of).
359	·366	Houses, gardens, &c. (Village of Washington, part of).
360	2·765	Arable, &c.
361	·483	Public road.
362	1·873	Arable.
363	·302	House, garden, &c. (Village of Washington, part of).
364	20·534	Arable, road, & footpath.
365	15·422	Arable.
366	8·017	Pasture.
367	3·092	Meadow.
368	11·524	Arable.
369	·151	House, garden, &c. (Galray).
370	6·063	Meadow.
371	45·995	Arable.
372	3·948	Arable.
373	4·213	Arable.
374	1·087	Meadow.
375	14·323	Arable.
376	19·988	Arable.
377	10·283	Arable.
378	6·182	Arable.
379	·881	Public road.
380	8·394	Arable.
381	19·164	Arable.
382	·707	Old road.
383	1·780	Pasture.
384	12·707	Arable and occupation road.
385	27·787	River Isla (half of).
386	·721	Sand bank.
387	1·746	Meadow.
388	1·265	Arable.
389	1·569	Homestead, garden, &c. (Boatlands).
390	7·509	Arable.
391	1·500	House, gardens, &c. (Isla Mount).
392	4·672	Arable.
	2452·371	*Carried forward.*

No. on Plan.	Area in Acres.	Description.
	2452·371	*Brought forward.*
393	5·284	Arable.
394	·141	Wood.
395	1·876	Ornamental ground.
396	·287	House,&c.(Princeland)
397	·050	Occupation road.
398	·372	Wood and occupation road.
399	·039	Wood.
400	2·681	Ornamental ground.
401	·473	Occupation road.
402	·745	Arable.
403	·147	Private road.
404	7·260	Arable.
405	1·007	Houses, gardens, &c. (Town of Coupar Angus, part of).
406	6·866	Arable.
407	4·100	Common.
408	·852	Houses, gardens, &c. (Town of Coupar Angus, part of).
409	·429	Wood.
410	2·995	Arable.
411	1·123	Public road.
411a	·067	Wood.
412	·157	House, garden, &c. (Town of Coupar Angus, part of).
413	·062	Wood.
414	3·362	Pasture.
415	4·149	Meadow.
416	16·402	Arable.
417	1·605	Pasture.
418	17·444	Arable.
419	16·524	Arable.
420	17·096	Arable & road.
421	1·645	Arable.
422	9·663	Whins.
423	17·080	Arable.
424	·550	Pasture, &c.
425	·426	Houses, gardens, &c. (Buttersbank–Town of Coupar Angus, part of).
426	4·091	Turnpike road.
427	1·124	Arable.
428	·637	Wood & road.
429	·756	Mansc, ground, &c. (Town of Coupar Angus, part of).
	2601·938	*Carried forward.*

No. on Plan.	Area in Acres.	Description.
	2601·938	*Brought forward.*
430	·891	Ornamental ground.
431	·030	Wood.
432	3·620	Arable.
433	·262	Garden, &c.
434	·524	Arable.
435	·500	Ornamentalground,&c.
436	·733	Wood & roads.
437	·200	Isla Cottage, &c. (Town of Coupar Angus, part of).
438	·878	Ornamental ground.
439	1·112	Offices, gardens, &c. (Isla Cottage, part of).
440	·086	Wood.
441	3·123	Arable.
442	2·023	Arable.
443	3·899	Houses, gardens, &c. (Town of Coupar Angus, part of).
444	·530	House, garden, &c. (Middlehills—Town of Coupar Angus, part of).
445	7·856	Arable.
446	1·501	Arable.
447	·194	Private road.
448	·837	Parish road.
448a	·040	Wood.
449	1·239	Houses, gardens, &c. (Beechhill, part of—Town of Coupar Angus, part of).
450	·799	Houses, gardens, &c. (Bogside—Town of Coupar Angus, part of).
451	2·826	Arable.
452	4·510	Houses, gardens, &c. (Town of Coupar Angus, part of).
453	·281	Parish road.
454	·711	Houses, gardens, &c. (Town of Coupar Angus, part of).
455	·146	House, garden, &c. (Town of Coupar Angus, part of).
456	·207	Public road.
457	·390	Public road.
	2641·886	*Carried forward.*

No. on Plan.	Area in Acres.	Description.
	2641·886	*Brought forward.*
458	3·164	Arable.
459	·976	House, garden, &c. (Hill Garden–Town of Coupar Angus, part of).
460	2·182	Houses, gardens, &c. (Town of Coupar Angus, part of).
461	·759	Wood & part of road.
462	1·020	Ornamental ground.
463	·168	Public road.
464	·540	Public road.
465	2·241	Houses, gardens, &c. (Town of Coupar Angus, part of).
466	2·474	Houses, gardens, &c. (Town of Coupar Angus, part of).
467	·438	Houses, gardens, &c. (Town of Coupar Angus, part of).
468	4·121	Arable, &c.
469	·125	Houses, gardens, &c. (Town of Coupar Angus, part of).
470	·038	Public road.
471	·480	Arable.
472	·263	House, school, garden, &c. (Town of Coupar Angus, part of).
473	·319	Arable.
474	·122	Public road.
475	·324	Curling pond.
476	·400	Arable.
477	·877	Arable.
478	·952	Houses, gardens, &c. (Town of Coupar Angus, part of).
479	1·329	Arable.
480	·197	Public road.
481	·980	Houses, school, rails, &c. (Town of Coupar Angus, part of).
482	1·320	Houses, garden, sheds, rails, &c. (Town of Coupar Angus, part of).
483	·668	Garden (part of), &c.
	2668·363	*Carried forward.*

No. on Plan.	Area in Acres.	Description.
	2668·363	*Brought forward.*
484	·203	House, garden, &c. (William's Croft—Town of Coupar Angus, part of).
485	·718	Ornamental ground.
486	3·681	Arable.
487	1·880	Arable.
488	·376	Ornamental ground.
489	·461	Ornamental ground.
490	·344	Houses, gardens, &c. (Seedlands–Town of Coupar Angus, part of).
491	·782	Parsonage, garden, &c. (Town of Coupar Angus, part of).
492	·073	Pasture.
493	2·265	Arable.
494	·100	Wood.
495	3·524	Arable.
496	2·731	Arable.
497	16·196	Arable.
498	9·436	Arable.
499	·332	Pasture.
500	16·908	Arable.
501	·314	Private road.
502	11·774	Arable.
503	·120	House & garden.
504	2·157	Arable.
505	1·075	House, garden, &c. (Easter Denhead, part of).
506	·183	Occupation road.
507	1·213	Offices, &c. (Easter Denhead, part of).
508	·158	Occupation road.
509	·968	Arable.
510	17·659	Arable.
511	·172	House, ruin, garden, &c.
512	24·152	Arable.
513	10·361	Arable.
514	6·401	Arable.
515	12·222	Arable.
516	·140	House & garden.
517	·227	Pasture.
518	11·947	Arable.
519	·101	Wood.
520	·229	House, garden, &c. (Wester Denhead).
521	1·092	Wood & road.
	2831·038	*Carried forward.*

No. on Plan.	Area in Acres.	Description	No. on Plan.	Area in Acres.	Description.
	2831·038	*Brought forward.*		3146·107	*Brought forward.*
522	·520	Offices, garden, &c. (Wester Denhead, part of).	564	131·120	Arable.
			565	·021	House.
			566	2·657	Wood.
523	·406	Public road.	567	12·547	Arable.
524	4·729	Arable.	568	20·950	Wood.
525	14·892	Arable.	569	3·102	Parish road.
526	1·428	Wood, &c.	570	·208	Rough pasture (islands)
527	·481	Garden, &c.	571	·634	Wood.
528	·071	Mansion house (Isla Park).	572	14·217	Arable.
			573	23·611	Wood & roads.
529	1·381	Ornamental ground.	574	·608	Occupation road.
530	·089	Private road.	575	19·402	Wood & roads.
531	9·192	Arable.	576	·170	Lodge, &c.
532	13·672	Arable.	577	3·335	Arable.
533	17·967	Arable.	578	2·210	Wood.
534	17·690	Arable.	579	13·501	Arable.
535	1·276	Ornamental ground, &c.	580	2·598	Wood, roads, & pool.
536	·083	Mansion house (Bellevue).	581	12·303	Arable.
			582	·480	Wood.
537	·509	Wood, &c.	583	24·553	Ornamental ground.
538	2·016	Wood, &c.	584	·093	Wood.
539	1·324	Offices, garden, &c. (Bellevue).	585	·955	Occupation road.
			586	7·215	Ornamental ground.
540	18·981	Arable.	587	·071	Private road.
541	8·621	Arable & roads.	588	2·296	Offices, garden, &c, (Keithick, part of).
542	1·111	Wood.			
543	6·928	Arable.	589	3·609	Ornamental ground.
544	15·449	Arable.	590	·203	Private road.
545	2·760	Parish road (half of).	591	2·333	Gardens, &c.
546	18·827	Arable.	592	3·166	Ornamental ground, &c.
547	·015	Pasture.	593	19·713	Arable.
548	·006	Pasture.	594	22·412	Arable, road, & gravel pit.
549	·296	Offices, garden, &c. (Isla Park, part of).	595	·515	House, garden, &c. (Kemphill).
550	·056	House, garden, &c.			
551	23·840	Arable, &c.	596	·318	Occupation road.
552	11·489	Arable.	597	2·952	Arable.
552a	8·907	Arable.	598	1·665	House, offices, garden, &c. (Kemphill, part of).
553	3·383	Scottish North Eastern Railway (part of).			
554	·449	Pasture.	599	·443	Dam.
555	6·037	Arable.	600	1·631	Arable & road.
556	·358	Parish road (half of).	601	2·194	Pasture.
557	·204	Whins.	602	10·552	Arable & roads.
558	16·138	Arable.	603	12·673	Arable.
559	22·681	Arable.	604	8·210	Arable & road.
560	·090	Arable.	605	13·060	Arable.
561	35·371	Arable.	605a	·201	Occupation road.
562	11·219	Wood.	606	1·402	Public road.
563	14·127	River Isla (half of).	607	18·014	Arable.
	3146·107	*Carried forward.*		3570·230	*Carried forward.*

No. on Plan.	Area in Acres.	Description.	No. on Plan.	Area in Acres.	Description.
	3570·230	*Brought forward.*		3728·794	*Brought forward.*
608	4·459	Arable.	938	13·532	Arable & half of burn.
609	·205	Arable.	639	4·015	Arable & half of burn.
610	3·353	Arable.	640	·270	House, garden, &c.
611	6·883	Houses, gardens, &c. (Town of Coupar Angus, part of).	641	1·305	Arable, &c.
			642	3·709	Arable & half of burn.
			643	1·031	Turnpike road.
612	2·049	Houses, gardens, &c. (Town of Coupar Angus, part of).	644	8·592	Arable.
			645	9·836	Arable & half of Kinnochtry Burn.
612a	·197	Pasture & half of Coupar Burn.	646	16·265	Arable.
			647	13·121	Arable.
613	·043	Public road.	648	·546	House, garden, &c. (Caddam).
614	1·896	Houses, gardens, &c. (Town of Coupar Angus, part of).	649	28·121	Arable.
			650	22·493	Arable.
615	1·375	Houses, garden, &c. (Town of Coupar Angus, part of).	651	21·838	Arable.
			652	·739	Arable.
			653	6·716	Scottish North Eastern Railway (part of).
616	·383	Houses, &c. (Town of Coupar Angus, part of).	654	·972	Arable & half of Coupar Burn.
617	·180	Timber market.	655	1·332	Pasture & half of Coupar Burn.
618	·222	Houses, &c. (Town of Coupar Angus, part of).	656	1·118	Wood & half of Coupar Burn.
619	·149	Public road.	657	19·222	Arable.
620	·153	Public road.	658	7·750	Arable.
621	1·705	Houses, gardens, &c. (Town of Coupar Angus, part of).	659	1·322	Occupation road.
			660	15·155	Arable.
			661	1·413	Arable.
622	10·144	Arable.	662	·754	Houses, gardens, &c. (Tweedside).
623	1·174	Wood.			
624	·245	Wood.	663	·400	Arable.
625	15·012	Arable.	664	1·609	Homestead, garden, &c. (Pleasance).
626	16·328	Arable.			
627	16·087	Arable.	665	·323	Pasture.
628	·119	House, garden, &c.	966	51·808	Arable.
629	14·230	Arable.	667	17·695	Arable, half of Kinnochtry Burn, &c.
630	2·972	Parish road.			
631	21·260	Arable.	668	·288	House, garden, &c.
632	19·886	Arable.	669	·091	Pasture & half of Kinnochtry Burn.
633	16·385	Arable.			
634	·110	House, garden, &c. (West T. P.)	670	12·939	Ornamental ground.
			671	7·281	Ornamental ground.
635	·371	Pasture & half of Coupar Burn.	672	4·170	Wood.
			673	16·223	Arable and occupation road.
636	·835	Wood & half of Coupar Burn.	674	35·910	Arable.
636a	·052	Pasture, &c.	675	1·026	Arable, &c.
637	·102	Garden, &c.			
	3728·794	*Carried forward.*		4079·724	*Carried forward.*

No. on Plan.	Area in Acres.	Description.	No. on Plan.	Area in Acres.	Description.
	4079·724	*Brought forward.*		4327·480	*Brought forward.*
676	3·895	Arable & half of Coupar Burn.	712	·951	Wood & half of Kinnochtry Burn.
677	15·097	Arable & half of Coupar Burn.	713	·390	Pasture, half of lade, &c.
678	9·944	Arable and occupation road.	714	·772	Homestead, garden, &c. (Easter Balgersho).
679	3·408	Wood.	715	·120	Wood, &c.
680	·288	Wood.	716	1·635	Pasture, half of lade, &c.
681	31·118	Arable.	717	·681	Wood & half of mill lade.
682	12·197	Arable.	718	·411	Private burial ground, &c.
683	2·729	Parish road.			
684	11·588	Arable and occupation road.	719	1·818	Arable.
			720	·741	Private road.
685	·202	Mansion house, &c. (Keithick).	721	24·109	Ornamental ground & road.
686	1·051	Ornamental ground.	722	15·548	Ornamental ground.
687	·152	Wood.	723	·144	Wood, &c.
688	·122	Private road.	724	1·345	Wood, &c.
689	·506	Wood.	725	·774	Houses, gardens, &c. (Mills of Keithick).
690	·112	Wood.			
691	·189	Wood.	726	1·667	Wood, &c.
692	·152	Wood.	727	17·323	Ornamental ground.
693	1·127	Avenue.	728	6·632	Wood & half of Coupar Burn.
694	13·982	Ornamental ground.			
695	22·926	Arable and occupation road.	729	·645	Dam.
			730	·197	Lodge, garden, &c.
696	1·552	Offices, &c. (Mains of Keithick, part of).	731	1·815	Meadow & half of Coupar Burn.
697	1·732	House, garden, &c. (Mains of Keithick, part of).	732	2·047	Meadow & half of Coupar Burn.
			733	7·638	Arable & half of Coupar Burn.
698	3·434	Arable.			
699	·474	Occupation road.	734	·873	Homestead, garden, &c. (Wester Balgersho).
700	3·845	Arable, &c.			
701	1·727	Arable, &c.	735	·926	Arable.
702	13·071	Arable & half of Coupar Burn.	736	28·132	Arable, half of Coupar Burn, &c.
703	26·705	Arable & half of Coupar Burn.	737	17·610	Arable.
			738	1·004	Offices, &c. (Balgersho part of).
704	18·557	Arable.			
705	13·977	Arable.	739	1·059	Garden, &c.
705a	1·263	Avenue.	740	·686	Garden.
706	25·656	Arable & footpath.	741	3·954	Ornamental ground, &c.
707	2·931	Wood, &c.	742	2·390	Parish road.
708	·165	Mansion house, &c. (Balgersho).	743	27·473	Arable, half of Kinnochtry Burn, &c.
709	·460	Whins.	744	·033	House.
710	·210	Dam	745	·232	House, garden, &c.
711	1·212	Wood, &c.	746	6·217	Arable & half of Burrelton Burn.
	4327·480	*Carried forward.*		4505·472	*Carried forward.*

No. on Plan.	Area in Acres.	Description.	No. on Plan.	Area in Acres.	Description.
	4505·472	*Brought forward.*		4551·625	*Brought forward.*
747	22·094	Arable & half of Burrelton Burn.	751	·205	Dam.
			752	29·385	Arable.
748	·824	Meadow.	753	4·056	Arable.
749	·615	Parish road.	754	·117	House, garden, &c.
750	22·620	Arable.			
				4585·388	
	4551·625	*Carried forward.*			

RECAPITULATION.

4434·406	Land.
69·090	Public roads.
11·310	Railways.
70·582	Water.
4585·388	Area of that part of the Parish of Coupar Angus, in the County of Perth.

PARISH OF COUPAR ANGUS,

IN THE

COUNTY OF FORFAR.

1	13·301	Arable.		95·798	*Brought forward.*
2	6·263	Scottish North Eastern Railway, &c. (part of).	12	1·082	Arable & stream.
			13	·661	Public road.
3	30·937	Arable & roads.	14	1·868	Houses, arable, gardens, &c.
4	·999	Houses, garden, yard, road, &c.	15	7·141	Arable & stream.
5	·709	Statute labor road (part of).	16	2·749	Houses, gardens, yards. &c.
6	5·744	Arable.	17	1·208	Turnpike road.
6a	·050	Slope.	18	3·407	Houses, gardens, yards, &c.
7	·280	Road (part of).			
8	20·576	Arable.	19	1·760	Arable.
9	10·849	Arable.	20	2·274	Church, graveyard, &c.
10	·218	Arable & stream.	21	29·385	Arable, roads, & stream.
11	5·872	Houses, gardens, yards, arable, &c.	22	11·803	Arable, roads, & stream.
			23	24·943	Arable & stream.
	95·798	*Carried forward.*		184·079	

RECAPITULATION.

175·238	Land.
2·578	Public roads.
6·263	Railways.
184·079	Area of that part of the Parish of Coupar Angus in the County of Forfar.
4585·388	In the County of Perth.
4769·467	Total area of the Parish of Coupar Angus.

RECAPITULATION FOR THE PARISH.

4609·644	Land.
71·668	Public roads.
17·573	Railways.
70·582	Water.
4769·467	Total area of the Parish of Coupar Angus, in the Counties of Perth & Forfar.

INDEX TO PLACES

IN THE

PARISH OF COUPAR ANGUS.

COUNTIES OF PERTH AND FORFAR.

Name of Place.	No. of Sheet.		Descriptive Remarks.
	6-inch scale.	25·344-inch scale.	
Authurbank	LXIV.	7	A farmsteading.
Arthurstone.	,,	7	A mansion house.
Abbeyhill	,,	13	A dwelling house.
Bankhead	,,	3	A farmsteading.
Barnyhill	,,	6	A farmsteading.
Balbrogie	,,	6	Two farmsteadings.
Bank of Balbrogie	,,	6	A farmsteading.
Boatlands	,,	9	A farmsteading.
Bogside	,,	9	Dwelling houses.
Beechhill	,,	9	A dwelling house.
Bellevue	,,	10	A mansion house.
Balgersho	,,	13	A mansion house.
Cronan	,,	2	A farmsteading.
Coupar Angus	,,	13	A market town.
Caddam	,,	13	A farmsteading.
Downham	,,	7	A farmsteading.
Easter Denhead	,,	10	A dwelling house.
Easter Balgersho	,,	14	A farmsteading.
Gibside	,,	3	A dwelling house.
Hill Garden	,,	9	A handsome villa.
Isla Mount	,,	9	A handsome villa.
Isla Park	,,	10	A handsome villa.
Kinloch	,,	3	A mansion house.
Kemphill	,,	13	A farmsteading.
Keithick	,,	13	A mansion house.
Longleys	,,	3	A farmsteading.
Mains of Arthurstone.	,,	3	A farmsteading.
Middlehills	,,	9	A cottage.
Meadowside	,,	10	A farmsteading.
Mains of Keithick	,,	13	A farmsteading.

Name of Place.	No. of Sheet.		Descriptive Remarks.
	6-inch scale.	25·344-inch scale.	
Mills of Keithick	LXXIV.	4	Two corn mills.
Princeland	LXIV.	9	A dwelling house.
Pleasance	,,	13	A farmsteading.
Seedlands	,,	9	Dwelling houses.
Townhead	,,	9	Dwelling houses.
Tweedside	,,	13	A farmsteading.
Wester Balbrogie	,,	6	A farmsteading.
Welton of Balbrogie.	,,	7	A farmsteading.
Wellington Row	,,	7	Dwelling houses.
Woodside	,,	7	Three cottages.
Washington	,,	7	A small village.
Whitehills	,,	7	A farmsteading.
Williams Croft	,,	9	A cottage.
Wester Denhead	,,	10	A farmsteading.
Wester Balgersho	LXXV.	1	A farmsteading.

ORDNANCE SURVEY OF SCOTLAND.

BOOK OF REFERENCE TO THE PLAN

OF THE

PARISH OF CRAILING,

IN THE

COUNTY OF ROXBURGH,

CONTAINING 6043·351 ACRES.

ADVOCATES' LIBRARY

COLONEL SIR HENRY JAMES, R.E., F.R.S., F.G.S., &c.

SUPERINTENDENT OF THE ORDNANCE SURVEY.

PRINTED AT THE ORDNANCE SURVEY OFFICE, SOUTHAMPTON.

1861.

Price One Shilling.

on
ap-
ich

of

his

are

s—

eet
ore
als

the

W

T

T

nt

-

F.
C.
W.
ef.
S.

ew

EXPLANATORY REMARKS.

The Scale of the Parish Plans is the 1-2500th of the actual length on the ground, and is equal to 25·344 inches to a mile, which is very approximately equal to one square inch to one acre, the square of 1·0018 inch being equal to one acre.

The length of each sheet is 1½ miles, and the width 1 mile, the area of each sheet is therefore 960 acres.

Each enclosure has a reference number to the area which is given in this Book.

The Braces (*f*) on the plans are to indicate that the spaces so braced are included under the same reference number.

The Altitudes in feet above the Mean Level of the Sea are written thus—31·4.

The Scale of the Plans of the County is 6 inches to a mile, and each sheet contains the same area as 16 sheets of the Parish Plans. There is therefore a double reference number to each sheet, as VI. 9., the Roman Numerals referring to the County Plans, the Arabic Figures to the Parish Plans.

The following are the characters employed on the Ordnance Plans on the Scales of 1-2500, and 6 inches to a mile:—

County Names	C	Hundreds or Wards	W
Parishes	P	Townships	*T*
Extra Parochial	E	Division of Townships	*T*

Antiquities ..... { ROMAN / Druidical or Saxon / Norman or Subsequent

The descriptions of the boundaries are shewn by the following initials:—

Centre of Stream	*C. S.*	Centre of Fence	*C. F.*
Centre of Road	*C. R.*	Top of Cop	*T. C.*
Side of Stream or Drain	*S. S.* or *S. D.*	Centre of Wall	*C. W.*
Root of Hedge	*R. H.*	Defaced	*Def.*
Face of Wall	*F. W.*	Track of Stream	*T. S.*

Undefined ..... *Und.*

Where a change occurs in the boundaries, the symbol [o—o] is used to shew the part at which the change takes place.

TABLE

FOR CONVERTING DECIMAL PARTS OF AN ACRE INTO ROODS AND PERCHES.

Perches.	0 Rood.	1 Rood.	2 Roods.	3 Roods.
0	0·000	0·250	0·500	0·750
1	0·006	0·256	0·506	0·756
2	0·012	0·262	0·512	0·762
3	0·019	0·269	0·519	0·769
4	0·025	0·275	0·525	0·775
5	0·031	0·281	0·531	0·781
6	0·037	0·287	0·537	0·787
7	0·044	0·294	0·544	0·794
8	0·050	0·300	0·550	0·800
9	0·056	0·306	0·556	0·806
10	0·062	0·312	0·562	0·812
11	0·069	0·319	0·569	0·819
12	0·075	0·325	0·575	0·825
13	0·081	0·331	0·581	0·831
14	0·087	0·337	0·587	0·837
15	0·094	0·344	0·594	0·844
16	0·100	0·350	0·600	0·850
17	0·106	0·356	0·606	0·856
18	0·112	0·362	0·612	0·862
19	0·119	0·369	0·619	0·869
20	0·125	0·375	0·625	0·875
21	0·131	0·381	0·631	0·881
22	0·137	0·387	0·637	0·887
23	0·144	0·394	0·644	0·894
24	0·150	0·400	0·650	0·900
25	0·156	0·406	0·656	0·906
26	0·162	0·412	0·662	0·912
27	0·169	0·419	0·669	0·919
28	0·175	0·425	0·675	0·925
29	0·181	0·431	0·681	0·931
30	0·187	0·437	0·687	0·937
31	0·194	0·444	0·694	0·944
32	0·200	0·450	0·700	0·950
33	0·206	0·456	0·706	0·956
34	0·212	0·462	0·712	0·962
35	0·219	0·469	0·719	0·969
36	0·225	0·475	0·725	0·975
37	0·231	0·481	0·731	0·981
38	0·237	0·487	0·737	0·987
39	0·244	0·494	0·744	0·994
40	0·250	0·500	0·750	1·000

N.B.—To convert Decimal Fractions of an Acre into Roods and Perches, multiply the decimal first by 4 and then by 40, preserving the same number of decimals in the product.

Example 1.

```
                633·357 Acres.
                      4
                  1·428
A.  R.  P.           40
633 1  17 ........ 17·120
```

Example 2.

```
                527·013 Acres.
                      4
                   ·052
A.  R.  P.           40
527 0   2 ........ 2·080
```

PARISH OF CRAILING,

IN THE

COUNTY OF ROXBURGH.

No. of Sheet.	No. on Plan.	Area in Acres.	Description.
XV. 2.	1	113·614	Upper Nisbet Moor (rough pasture).
,,	2	20·667	Arable.
,,	3	22·109	Arable & stream.
,,	4	21·530	Arable.
,,	5	53·391	Arable & stream.
,,	6	1·967	Plantation.
,,	7	4·753	Plantation.
,,	8	·126	Shed & yard.
,,	9	9·797	Plantation.
,,	10	·198	Shed & yard.
,,	11	29·173	Arable & roads.
,,	12	3·749	Plantation.
,,	13	61·091	Arable & roads.
,,	14	66·097	Arable & road.
XV. 3.	15	1·196	Plantation.
,,	16	77·619	Arable & stream.
XV. 6.	17	52·384	Arable.
XV. 2.	18	20·571	Arable.
,,	19	2 952	Fox Cover.
,,	20	19·753	Arable.
X.V 6.	21	42·675	Arable.
,,	22	2·202	Plantation.
XV. 2.	23	42·269	Arable & road.
,,	24	29·382	Arable, streams, & roads.
,,	25	·686	Plantation.
,,	26	·094	House & garden.
XV. 6.	27	67·189	Arable & stream.
XV. 2.	28	5·656	Plantation, roads, & streams.
,,	29	1·439	Plantation.
,,	30	·316	Mill pond.
XV. 6.	31	2·117	Upper Nisbet, farmsteading, &c.
,,	32	1·826	House, offices, gardens, &c.
,,	33	·459	Private road.
,,	34	1·191	Shrubbery.
XV. 2.	35	·754	Stackyard.
,,	36	·517	Arable & road.
,,	37	1·773	Houses & gardens.
XV. 3.	38	42·683	Arable.
XV. 6.	39	12·001	Arable, road, & two plantations.
XV. 7·	40	9·121	Arable.
		847·087	*Carried forward.*

No. of Sheet.	No. on Plan.	Area in Acres.	Description.
		847·087	*Brought forward.*
XV. 7.	41	2·467	Private road.
,,	42	2·200	Plantation & rough pasture.
,,	43	29·204	Arable.
,,	44	2·093	Plantation.
XV. 5.	45	46·791	Arable & quarry.
XV. 6.	46	51·328	Arable & road.
,,	47	3·474	Plantation.
,,	48	35·694	Arable.
,,	49	·451	Curling pond.
,,	50	7·161	Blackrig Pond (marsh).
,,	51	24·640	Blackrig Plantation, shed, &c.
,,	52	37·863	Arable & road.
,,	53	30·763	Arable & road.
,,	54	15·810	Arable & road.
,,	55	19·307	Arable, road, & stream.
XV. 7.	56	30·567	Plantation, roads, & streams.
,,	57	5·667	Mill pond.
,,	58	8·127	Rough pasture.
,,	59	32·196	Arable.
,,	60	10·526	Arable & road.
,,	61	1·358	Plantation.
,,	62	32·696	Arable.
,,	63	4·592	Plantation.
XV. 5.	64	13·427	Arable.
,,	65	43·404	Arable & streams.
,,	66	1·734	Plantation.
,,	67	50·839	Arable & road.
,,	68	8·142	Backhill Plantation.
,,	69	44·093	Arable, rough pasture, &c.
XV. 6.	70	1·321	Hill Onstead & garden.
,,	71	26·810	Arable, rough pasture, roads, &c.
,,	72	28·527	Arable & stream.
,,	73	28·768	Arable & stream.
,,	74	11·818	Uppercleuch Plantation.
,,	75	21·804	Arable.
,,	76	46·335	Arable.
,,	77	5·089	Plantation.
,,	78	50·611	Arable & footpath.
,,	79	34·176	Arable & footpath.
,,	80	30·771	Arable & stream.
,,	81	19·508	Arable & stream.
XV. 7.	82	17·426	Arable & stream.
,,	83	3·998	Plantation.
,,	84	17·947	Arable.
,,	85	25·867	Arable.
,,	86	1·272	Plantation.
,,	87	21·190	Arable.
,,	87a	4·527	Arable.
,,	88	·302	Plantation.
,,	89	1·168	Ploughlands, farmsteading.
		1842·936	*Carried forward.*

No. of Sheet.	No. on Plan.	Area in Acres.	Description.
		1842·936	*Brought forward.*
XV. 7.	90	·120	Plantation.
,,	91	·689	House, garden, & shrubberies.
,,	92	·635	Houses, frontage, & gardens.
,,	93	2·081	Private road.
,,	94	25·256	Arable.
XV. 5.	95	1·459	Mill pond.
,,	96	·185	Bank of pond.
,,	97	57·106	Arable & stream.
,,	98	1·687	Snipecleuch Plantation.
,,	99	34·194	Arable.
,,	100	8·857	Victoria Clump.
,,	101	·270	Old quarry.
,,	102	·025	Waterloo Monument.
,,	103	·035	House & court.
,,	104	·138	Garden.
XV. 6.	105	17·639	Rough pasture, marsh, & roads.
,,	106	4·402	Crag Plantation.
,,	107	28·131	Arable & road.
,,	108	34·157	Arable.
,,	109	29·783	Arable.
,,	110	1·213	Curries Clump.
,,	111	1·980	Private road.
,,	112	5·069	Underclcuch Plantation, roads, &c.
,,	113	25·694	Arable & road.
,,	114	26·128	Arable & road.
,,	115	24·837	Arable & road.
,,	116	12·660	Arable.
,,	117	·066	Marsh.
,,	118	2·033	Todknowe Plantation.
,,	119	·239	Marsh & stream.
,,	120	1·642	Mill pond.
,,	121	·552	Plantation.
,,	122	·226	Marsh & stream.
,,	123	·280	Arable.
,,	124	32·130	Arable & road.
XV. 7.	125	21·532	Arable.
,,	126	25·822	Arable.
,,	127	22·285	Arable.
,,	128	27·160	Arable.
,,	129	20·023	Arable.
,,	130	7·963	Arable.
,,	131	10·659	Arable & road.
,,	132	18·337	Arable.
,,	133	19·910	Arable.
,,	134	19·109	Arable.
XV. 9.	135	71·459	Plantation.
,,	136	29·020	Wood.
,,	137	23·630	Arable & stream.
,,	138	3·193	Public road.
,,	139	34·795	Arable.
		2579·431	*Carried forward.*

No. of Sheet.	No. on Plan.	Area in Acres.	Description.
		2579·431	*Brought forward.*
XV. 9.	140	·254	Plantation.
XV. 5.	141	89·040	Pasture & rocks.
,,	142	·300	Cocket Hat Plantation.
XV. 10.	143	36·948	Arable.
,,	144	·615	Plantation.
,,	145	2·002	Plantation.
,,	146	29·936	Arable & double fence.
,,	147	21·172	Arable & double fence.
,,	148	17·016	Arable & double fence.
,,	149	21·074	Arable.
,,	150	18·603	Arable.
,,	151	9·321	Arable & road.
,,	152	·179	Drying green.
,,	153	·104	Private road.
,,	154	·074	House (West Nisbet).
,,	155	·855	Shrubberies.
,,	156	1·210	Offices & garden.
,,	157	1·550	Plantation & stream.
,,	158	2·148	Park.
,,	159	·120	Plantation.
,,	160	·098	Private road.
,,	161	·421	Farmsteading.
,,	162	·583	Houses & gardens.
,,	163	·785	Burial ground.
,,	164	2·166	Houses, yards, & quarry.
,,	165	·283	Public road.
,,	166	·718	Houses, yards, & gardens.
,,	167	12·318	Public road.
,,	168	2·376	Houses, frontage, gardens, &c.
,,	169	·328	Mill pond.
,,	170	·139	Plantation.
,,	171	·825	Quarry & rough pasture.
,,	172	·510	Houses, yards, & gardens.
,,	173	4·214	Arable, old quarry, & stream.
,,	174	7·335	Arable & small plantation.
,,	175	·721	Plantation & marsh.
,,	176	·818	Private road.
,,	177	37·647	Arable & road.
,,	178	·676	Garden & shrubbery.
,,	179	·298	Private road.
XV. 6.	180	1·617	Arable.
,,	181	·101	Plantation.
,,	182	·133	Houses & yard.
,,	183	2·148	East Nisbet, farmsteading.
XV. 11.	184	22·830	Arable.
,,	185	10·662	N. British Ry. (Jedburgh Branch).
,,	186	14·806	Arable.
,,	187	23·596	Arable.
,,	188	23·558	Arable.
,,	189	19·140	Rough pasture & marsh.
		3023·802	*Carried forward.*

No. of Sheet.	No. on Plan.	Area in Acres.	Description.
		3023·802	*Brought forward.*
XV. 9.	190	·020	Space between boundary & fence.
,,	191	·080	Space between boundary & fence.
,,	192	·012	Space between boundary & fence.
,,	193	3·336	Plantation.
,,	194	·073	Conservatory & garden.
,,	195	·702	Woodside, house, garden, &c.
,,	196	21·143	Arable.
,,	197	51·131	Arable.
,,	198	·380	Plantation.
,,	199	·259	Plantation.
,,	200	4·491	Grainger's Clump.
,,	201	33·571	Plantation.
,,	202	34·390	Arable & double fence.
,,	203	·515	Plantation.
,,	204	30·649	Arable.
XV. 10.	205	5·551	Quarryhead Plantation.
,,	206	29·267	Arable.
,,	207	19·513	Arable.
,,	208	11·110	Arable.
,,	209	7·090	Arable & small plantation.
,,	210	·424	Private road.
,,	211	·466	Pasture & mill lead.
,,	212	·035	Houses.
,,	213	·716	Stackyard.
,,	214	·777	Houses, yards, gardens, &c.
,,	215	2·633	Nisbetmill, farmsteading, &c.
,,	216	28·750	Arable, mill lead, & double fence.
,,	217	·074	Space between boundary & fence.
,,	218	·014	Space between boundary & fence.
,,	219	·837	Arable.
,,	220	3·069	Arable.
,,	221	·449	Plantation.
,,	222	23·304	Arable.
,,	223	20·357	Arable.
,,	224	1·245	Public road.
,,	225	1·630	Arable & mill lead.
,,	226	·371	Boat-house, offices, & garden.
,,	227	4·676	Arable & mill lead.
,,	228	6·880	Arable.
,,	229	·242	Waste.
,,	230	2·819	Rough pasture & stream.
,,	231	·874	Pasture.
,,	232	10·364	Arable & double fence.
,,	233	3·979	Arable & marsh.
,,	234	18·650	Arable.
XV. 11.	235	12·938	Arable.
,,	236	1·038	Plantation.
,,	237	·229	Private road.
,,	238	4·990	Dub Plantation.
,,	239	33·513	Rough pasture & marsh.
		3463·428	*Carried forward.*

No. of Sheet.	No. on Plan.	Area in Acres.	Description.
		3463·428	*Brought forward.*
XV. 11.	240	56·905	River Teviot.
,,	241	19·744	Arable.
,,	242	1·051	Rough pasture.
,,	243	18·123	Rough pasture.
,,	244	8·719	Rough pasture.
,,	245	·105	Pool of water.
,,	246	4·123	Tofts Ana (pasture).
,,	247	7·438	Pasture.
,,	248	17·052	Arable, road, & stream.
,,	249	19·229	Arable.
,,	250	·380	Burnhouses & gardens.
,,	251	24·567	Arable.
,,	252	7·058	Arable, streams, &c.
XV. 9.	253	2·058	Plantation & half of stream.
,,	254	13·848	Arable.
,,	255	·013	North Lodge.
,,	256	·110	Garden.
,,	257	·410	Shrubbery.
,,	258	·009	House.
,,	259	12·696	Boggyhall Plantation.
,,	260	·204	Mill pond (half of).
,,	261	8·483	Plantation & garden.
,,	262	·214	Houses & yard.
,,	263	54·726	Park.
,,	264	·103	Drying green.
,,	265	·010	Space between boundary & fence.
,,	266	·015	Space between boundary & fence.
,,	267	·190	Private road.
,,	267a	·013	Private road.
,,	268	·016	Space between boundary & fence.
,,	269	3·377	Plantation, garden, & marsh.
,,	270	·013	House.
,,	271	3·531	Park.
,,	272	·098	Curling pond.
,,	273	2·500	Ornamental grounds.
,,	274	·757	Garden (Two pieces).
,,	275	6·486	Shrubberies & ornamental grounds.
,,	276	·143	Offices & yard.
,,	277	·558	Mounteviot House & courts.
,,	278	5·666	Park.
,,	279	1·612	Plantation.
,,	280	2·363	Rough pasture, road, & streams.
,,	281	5·287	Pasture.
,,	282	28·811	Arable & rough pasture.
,,	283	4·462	Plantation.
,,	284	2·310	Plantation.
XV. 10.	285	·781	Plantation.
,,	286	13·877	Arable, wood, & rough pasture.
,,	287	1·158	Houses, frontage, & gardens.
,,	288	·107	Garden & mill lead.
		3824·937	*Carried forward.*

No. of Sheet.	No. on Plan.	Area in Acres.	Description.
		3824·937	*Brought forward.*
XV. 9.	289	·621	Rough pasture.
XV. 10.	290	54·607	Arable & mill lead.
,,	291	·339	Space between boundary & fence.
,,	292	·063	Private road (half of).
,,	293	15·348	Rough pasture.
,,	294	15·372	Rough pasture.
,,	295	13·305	Rough pasture & roads.
,,	296	·286	Island (rough pasture).
,,	297	·393	Bank of river.
,,	298	26·031	Arable & half of double fence.
,,	299	27·638	Arable.
,,	300	·826	Private road.
,,	301	30·748	Arable & stream.
,,	302	30·874	Arable & stream.
,,	303	31·033	Arable.
,,	304	17·738	Arable.
,,	305	5·894	Rough pasture.
,,	306	17·322	Arable.
,,	307	·484	Shortacres, house & garden.
,,	308	5·387	Arable & stream.
,,	309	20·605	Arable & stream.
,,	310	·521	Rough pasture & stream.
,,	311	4·037	Public road.
,,	312	·489	Pasture.
,,	313	·596	Kirk Mains, farmsteading, &c.
XV. 11.	314	22·144	Arable & stream.
,,	315	13·413	Arable & stream.
,,	316	11·349	Arable.
,,	317	13·349	Arable & stream.
,,	318	·588	Church & burial ground.
,,	319	·269	House & garden.
,,	320	24·296	Arable.
,,	321	12·402	Arable & road.
,,	322	23·775	Arable.
,,	323	16·569	Arable.
,,	324	6·126	Rough pasture & stream.
,,	325	8·806	Arable & road.
,,	326	9·626	Arable.
,,	327	12·184	Arable.
,,	328	17·739	Arable.
,,	329	14·946	Arable.
,,	330	·036	House.
,,	331	·150	Plantation.
,,	332	·566	Crailing Tofts, house & garden.
,,	333	1·335	Farmsteading.
,,	334	·256	Pond.
,,	335	37·648	Arable, stream, & road.
,,	337	·875	Pasture.
,,	338	1·208	Manse, offices, garden, &c.
,,	339	3·721	Pasture.
		4398·870	*Carried forward.*

No. of Sheet.	No. on Plan.	Area in Acres.	Description.
		4398·870	*Brought forward.*
XV. 11.	340	2·055	Arable.
,,	341	1·947	Arable.
,,	342	1·661	Arable.
,,	343	6·971	Arable & road.
,,	344	·786	Farmsteading & garden.
,,	345	·055	Corn mill.
,,	346	7·655	Arable, stream, & rough pasture.
,,	347	·316	Mill pond.
,,	348	1·280	Arable.
,,	349	·682	Houses, gardens, & yards.
,,	350	·141	Private road.
,,	351	1·437	Houses, gardens, & yards.
,,	352	·402	Arable.
,,	353	·028	House.
,,	354	·327	Gardens.
,,	355	·262	Manse & garden.
,,	356	1·406	Arable.
,,	357	·690	Crailing Nook, farmsteading, &c.
,,	358	·405	Arable.
,,	359	4·285	Arable & road.
,,	360	·285	Farmsteading.
,,	361	·087	Crailing Toll-bar & garden.
,,	362	·778	Arable.
,,	363	11·507	Public road.
,,	363a	·240	Private road.
,,	364	13·895	Arable.
,,	365	15·964	Arable.
,,	366	17·075	Arable.
,,	367	14·524	Arable.
,,	368	15·398	Arable.
,,	369	10·482	Arable.
,,	370	12·086	Arable.
,,	371	32·382	Arable.
,,	372	22·913	Arable.
,,	373	23·514	Arable & stream.
XV. 12.	374	20·997	Arable, rough pasture, & stream.
XV. 14.	375	17·122	Arable & stream.
,,	376	22·364	Arable & stream.
,,	377	14·264	Arable & stream.
XV. 10.	378	·231	Cottages & garden.
,,	379	·598	Private road.
,,	380	24·984	Arable & stream.
XV. 14.	381	2·267	House, farmsteading, & gardens.
,,	382	·072	Private road.
,,	383	10·794	Arable.
XV. 10.	384	11·035	Arable & stream.
XV. 11.	385	3·779	Arable.
XV. 15.	386	23·209	Arable.
XV. 11.	387	21·544	Arable & rough pasture.
XV. 15.	388	5·984	Arable & road.
		4802·035	*Carried forward.*

No. of Sheet.	No. on Plan.	Area in Acres.	Description.
		4802·035	*Brought forward.*
XV. 11.	389	3·886	Arable.
,,	390	·216	House & garden.
,,	391	2·514	Arable.
,,	392	·397	Rough pasture.
,,	393	·010	West Lodge.
,,	394	·010	East Lodge.
,,	395	11·215	Ornamental grounds.
,,	396	2·211	Rough pasture & stream.
,,	397	·574	Farmsteading.
,,	398	·112	Plantation.
XV. 15.	399	1·908	Orchard.
XV. 11.	400	·725	Garden.
,,	401	2·281	Garden & ornamental grounds.
,,	402	·079	Crailing House.
,,	403	13·529	Ornamental grounds.
XV. 15.	404	·225	Rough pasture.
,,	405	1·326	Plantation.
,,	406	16·915	Arable & small plantation.
XV. 11.	407	17·363	Arable & double fence.
XV. 15.	408	17·714	Arable & double fence.
XV. 11.	409	2·547	Public road.
,,	410	7·965	Arable.
XV. 15.	411	19·908	Arable.
XV. 11.	412	9·673	Plantation.
,,	413	16·267	Arable.
,,	414	13·759	Arable.
,,	415	5·162	Public road.
XV. 15.	416	18·209	Arable.
XV. 11.	417	16·588	Arable.
XV. 12.	418	7·010	Plantation.
XV. 14.	419	10·794	Arable & stream.
,,	420	28·273	Arable, stream, & road.
,,	421	18·596	Arable.
,,	422	14·660	Arable & rough pasture.
XV. 15.	423	16·539	Arable.
,,	424	11·493	Arable.
,,	425	·600	Rough pasture.
,,	426	3·463	Plantation.
,,	427	·559	Rough pasture.
,,	428	·290	Braehead, farmsteading & garden.
,,	429	10·035	Arable.
,,	430	9·203	Oxnam Water.
,,	431	13·921	Arable & road.
,,	432	2·831	Plantation.
,,	433	11·802	Arable & road.
,,	434	10·165	Arable.
,,	435	16·459	Arable.
,,	436	3·461	Storieshill Plantation.
,,	437	12·260	Arable.
,,	438	20·989	Arable & road.
		5228·726	*Carried forward.*

No. of Sheet.	No. on Plan.	Area in Acres.	Description.
		5228·726	*Brought forward.*
XV. 15.	439	16·387	Arable.
,,	440	9·845	Arable.
,,	441	12·389	Arable.
,,	442	·960	Plantation.
,,	443	11·675	Arable.
,,	444	11·002	Arable.
,,	445	·875	Brownrig, farmsteading, &c.
,,	446	16·005	Arable, rough pasture, stream, &c.
,,	447	·265	Pond.
,,	448	12·610	Arable & rough pasture.
XV. 16.	449	·065	Space between boundary & fence.
XV. 14.	450	2·635	Public road.
,,	451	7·070	Plantation & stream.
,,	452	20·942	Arable.
,,	453	17·310	Arable.
,,	454	14·988	Arable & road.
XV. 15.	455	18·419	Arable & road.
,,	456	4·574	Public road.
,,	457	19·903	Arable.
,,	458	·310	Private road.
,,	459	2·379	Plantation.
,,	460	7·161	Arable.
,,	461	2·888	Plantation & stream.
,,	462	6·990	Arable & rough pasture.
,,	463	30·649	Arable & roads.
,,	464	15·795	Plantation.
,,	465	22·311	Arable.
,,	466	19·106	Arable.
,,	467	10·140	Arable.
,,	468	18·447	Arable.
XV. 14.	469	8·802	Plantation.
,,	470	21·968	Plantation.
,,	471	28·079	Arable.
,,	472	30·743	Arable.
,,	473	3·322	Plantation.
,,	474	1·875	Plantation.
XV. 15.	475	23·252	Arable, stream, & road.
,,	476	·343	Cottages & gardens.
,,	477	·747	Pasture & stream.
,,	478	·207	Pond.
,,	479	·435	Farmsteading (Baittens).
,,	480	·501	Private road.
,,	481	23·136	Rough pasture & stream.
,,	482	28·118	Arable.
,,	483	23·155	Arable, road, & rough pasture.
,,	484	·122	House & garden.
,,	485	·585	Littletonleys, farmsteading, &c.
,,	485a	·957	Pasture & road.
,,	486	8·257	Rough pasture.
,,	487	29·491	Arable & road.
		5796·916	*Carried forward.*

No. of Sheet.	No. on Plan.	Area in Acres.	Description.
		5796·916	*Brought forward.*
XV. 15.	488	23·338	Arable & road.
,,	489	13·174	Arable & road.
,,	490	21·353	Arable & road.
XXI. 2.	491	4·074	Public road (half of).
,,	492	·485	Mill pond.
,,	493	21·245	Birnyedge Plantation.
XV. 14.	494	29·995	Arable.
XV. 15.	495	32·397	Arable & stream.
XXI. 3.	496	29·965	Arable.
,,	497	27·557	Arable.
XV. 15.	498	28·555	Arable.
XXI. 3.	499	5·100	Plantation & stream.
XV. 15.	500	·060	Island (pasture).
,,	501	8·427	Rough pasture.
,,	502	·710	Plantation.
		6043·351	

RECAPITULATION.

5891·295	Land.
77·907	Water.
51·575	Public roads.
11·912	Private roads.
10·662	Railway.
6043·351	Total Area of the Parish of Crailing, in the County of Roxburgh.

INDEX TO PLACES

IN THE

PARISH OF CRAILING.

COUNTY OF ROXBURGH.

Name of Place.	No. of Sheet. 6 inch scale.	No. of Sheet. 25·344 in. scale.	Descriptive Remarks.
Ana Stream.	XV.	10	
Ancrum Spital (site of).	,,	9	
Back Burn.	,,	15	
	XXI.	3	
Backhill Plantation.	XV.	5 & 6	
Baittens.	,,	15	A steading & hinds' houses.
Baittens Burn.	,,	15	
	XXI.	2 & 3	
Birnyedge Plantation.	XV.	14	
	XXI.	2 & 3	
Blackrig Plantation.	XV.	6	
Blackrig Pond.	,,	6	
Blindwells Plantation.	,,	15	
Boathouse.	,,	10	A double dwelling.
Boat Hole.	,,	10	A pool in the River Teviot.
Boggyhall Plantation.	,,	9	
Braehead.	,,	15	A farm house & steading.
Brownrig.	,,	15	A farm house & steading.
Burnhouses.	,,	4	A row of small cottages.
Burnfoot Stream.	,,	10	
Burial Ground.	,,	9	
Camp (remains of).	,,	6	
Carterhaugh Bank.	,,	15	
Chapel (site of).	,,	9	
Charlie's Stream	,,	6	
Charlie's Well.	,,	6	
Chesterhaugh Plantation.	,,	14 & 15	
Church.	,,	11	
Church (remains of).	XXI.	3	
Coldhaugh Bank.	XV.	15	
Coldside Plantation.	,,	15	
Crailing (District).	,,	10 to 16	
	XXI.	2 & 3	
Crailing.	XV.	11	A small village.
Crailing House.	,,	11	
Crailing Nook.	,,	11	A dwelling house.
Crailing T.P.	,,	11	A small cottage.
Crailing Tofts.	,,	11	A farm house & steading.
Crag Plantation.	,,	6	
Cranstouns Knowe.	,,	10	An elevation.

Name of Place.	No. of Sheet. 6 inch scale.	No. of Sheet. 25·344 in. scale.	Descriptive Remarks.
Curries Clump	XV.	6	A small mixed plantation.
Devil's Caul	,,	11	A fishing stream in the Teviot.
Divet Ha' Wood	,,	5 & 9	
Doveeot Plantation	,,	15	
Dub Plantation	,,	11	
East Lodge	,,	11	A small cottage.
East Nisbet	,,	6	A house & offices.
Eldermeadow Well	,,	11	
Free Chureh	,,	11	
F.C. Manse	,,	11	
Fox Dean	,,	15	
	XXI.	3	
Grainger's Clump	XV.	10	
Heddyshaugh Plantation	,,	11 & 15	
Hill Onstead	,,	6	Offiees.
Kerss Wood	,,	5	
Kirk Mains	,,	10	A farm house & steading.
Kirk Pool	,,	11	A fishing pool in the Teviot.
Knowes Plantation	,,	10 & 11	
Littletonleys	,,	15	A farmsteading.
Lord Henry's Clump	,,	2 & 6	A small mixed plantation.
Manse	,,	11	
Marble Burn	,,	5	
Mounteviot House	,,	9	
Mounteviot Pool	,,	9	A fishing pool.
Monument Stripe	,,	9	A plantation.
Natives Plantation	,,	9 & 10	
Nisbet (Village)	,,	10	A small village.
Nisbet (Distriet)	,,	1, 2, 5, 6, 7, 9, 10 & 11	
Nisbetmill	,,	10	A eorn mill.
Nisbetmill Caul	,,	9	A weir aeross the Teviot.
Nisbet Station	,,	10	A house.
North Lodge	,,	9	A small cottage.
North British Railway (Jedburgh Braneh)	,,	7, 10, 11	
Oxnamfoot Pool	,,	11	A deep fishing pool in the Teviot.
Oxnam Water	,,	11 & 15	
	XXI.	3	
Palaee	XV.	14	A farm house & steading.
Peniel Heugh	,,	5	A high hill of whinstone.

Name of Place.	No. of Sheet. 6 inch. scale.	No. of Sheet. 25·344 in. scale.	Descriptive Remarks.
Ploughlands	XV.	7	A farm house & steading.
Post Office.	,,	11	
Quarryhead Plantation.	,,	9 & 10	
River Teviot	,,	9,10,11, & 13	
School.	,,	11	
School.	,,	10	
Shortacres	,,	10	Two dwelling houses.
Snipecleuch Plantation.	,,	5	
Stories Hill.	,,	10	
Storieshill Plantation.	,,	15	
Stubcross Plantation.	,,	14	
The Hutches.	,,	10	A deep pool in the Teviot.
Todknowe Plantation.	,,	6	
Tofts Ana	,,	11	A piece of haugh land.
Uppercleuch Plantation.	,,	6	
Upper Nisbet.	,,	2 & 6	A farm house & steading.
Upper Nisbet Moor	,,	2	
Undercleuch Plantation.	,,	6	
Victoria Clump.	,,	5	A young fir plantation.
Watson's Dub.	,,	11	A strip of marshy ground.
Welshes Well.	,,	6	
West Lodge.	,,	11	A small cottage.
West Nisbet	,,	10	A farm house & offices.
Waterloo Monument.	,,	5	
Whittleinch Ford.	,,	13	A ford in the River Teviot.
Whittleinch Stream	,,	13	
Wooden Burn.	,,	12,15,16	
Wooden Glen.	,,	12 & 16	A wooded ravine.
Woodside	,,	9	A dwelling house.

AGENTS FOR THE SALE

OF THE

ORDNANCE PLANS.

ENGLAND.

London	Mr. E. Bumpus, 6, Holborn Bars, E.C.
	Mr. J. Arrowsmith, 10, Soho Square, W.
	Messrs. Letts, Son, & Co., 8, Royal Exchange, E.C.
	Messrs. Longman & Co., Paternoster Row, E.C.
	Mr. E. Stanford, 6, Charing Cross, S.W.
	Messrs. Vacher & Son, 29, Parliament Street, S.W.
	Messrs. Williams & Norgate, 14, Henrietta Street, Covent Garden.
	Messrs. G. Philip & Son, 32, Fleet Street, E.C.; & L'pool.
	Mr. J. Wyld, Charing Cross.
	Dr. J. J. Whitty, C.E., 35, Parliament Street, S.W.
Appleby	Mr. J. Whitehead.
Alnwick	Mr. M. Smith.
Bradford	Mr. Henry Gaskarth, Westgate.
Bath	Messrs. Sims & Son.
Birmingham	Mr. H. Wright (late Napper & Wright).
Beverley	Mr. John Kemp.
Bolton	Mr. H. Bradbury.
Bristol	Mr. John Lavars.
Bishop Auckland	Mr. M. Braithwaite.
Barnard Castle	Messrs. J. & R. W. Atkinson.
Cleveland, Yorkshire	Mr. George Dixon.
Cardiff	Mr. Hugh Bird.
Carlisle	Messrs. Thurnam & Sons.
Coventry	Mr. Edward Wright.
Chelmsford	Mr. Thomas B. Arthy.
Cockermouth	Mrs. M. Bailey.
Darlington	Mr. H. Penney.
Durham	Mr. George Andrews.
Dover	Mr. M. C. & F. Batcheller.
Devonport	Mr. S. W. Hearle.
Fareham	Mr. George Sutton.
Gloucester	Messrs. G. J. Wait & Co.
Great Ayton, nr. Stokesley, Yorkshire	Mr. G. Dixon.
Hartlepool	Messrs. Pearson & Co.
Huddersfield	Mr. A. L. Peace.
Hull	Mr. J. W. Leng.
Kirkby Lonsdale	Mr. R. Morphet.
Kendal	Mr. T. Atkinson.
Keswick	Mr. James Mayo.
Liverpool	Messrs. Philip, Son, & Nephew, 49 & 51, South Castle St.
	Messrs. Webb & Hunt.
	Mr. J. R. Isaac.

LEEDS	Mr. J. Smith.
LONGTON	Mr. F. S. Wright.
LONGPORT, Staff...	Mr. Evans.
MARYPORT	Mr. John Adair.
MALTON	Mr. H. Smithson.
MANCHESTER	Mr. E. Slater. Mr. W. T. Hansbrow, 111, Bury New Road.
NORTH SHIELDS..	Messrs. Phillipson & Hare.
NORWICH	Mr. H. Pigg.
NEWCASTLE.....	Mr R. Turner.
NOTTINGHAM	Mr. R. Sutton.
OLDHAM	Mr. John Hirst.
OXFORD	Messrs. Spiers & Son.
PENRITH.....	Mr. B. T. Sweeten.
PORTSMOUTH	Mr. W. H. Charpentier.
PLYMOUTH	Mr. J. Land.
PRESTON	Mr. R. Veevers.
READING.....	Mr. G. Lovejoy.
ROCHDALE	Mr. E. Wrigley.
RICHMOND, Yorkshire.....	Mr. J. Bell.
RIPON	Messrs. Johnston & Co.
SCARBOROUGH....	Mr. S. W. Theakstone.
SETTLE	Mr. J. Wildman.
SHEFFIELD.....	Mr. H. Pawson.
SWANSEA.....	Mr. E. Pearce.
STOCKTON-ON-TEES	Messrs. Jennett & Co.
SOUTHAMPTON ..	Messrs. Forbes & Bennet. Mr. W. Sharland.
SUNDERLAND	Mr. W. H. Hills.
TORQUAY.....	Mr. W. T. Fisher.
THIRSK	Mr. W. Bransby.
ULVERSTON.....	Mr. Soulby.
WAKEFIELD	Messrs. Hicks & Allen.
WIGAN	Mr. S. G. Bucknall.
WHITEHAVEN....	Messrs. Callender & Dixon.
WINDERMERE....	Mr. J. Garnett.
WORCESTER.....	Mr. J. R. Mister.
WOLSINGHAM	Mr. J. Chapman, Postmaster, &c.
YORK	Mr. J. Glaisby. Mr. J. Sampson.

SCOTLAND.

EDINBUBGH	Messrs. Johnston, 4, St. Andrew Square. Messrs. Black, North Bridge. Mr. T. C. Jack, Princes Street.
AYR.....	Mr. John Dick.
ABERDEEN	Messrs. Keith & Gibb.
AIRDRIE, Lanarksh	Mr. Thomas Forsyth.
ANNAN	Mr. William Cuthbertson.
BATHGATE	Mr. J. Johnston.
BERWICK-UPON-TWEED	Mr. A. Henderson.
CUPAR.....	Mr. S. Robinson.
DUMFRIES	Mr. Sinclair.

DUNFERMLINE ..	Messrs. Miller & Son.
DUNSE.....	Mr. George Johnston.
DUNDEE	Mr. C. D. Chalmers.
DUMBARTON	Mr. J. Irving.
FORFAR	Mr. W. Shepperd.
GLASGOW	Messrs. J. Smith & Son. Messrs. J. Lumsden & Son.
HADDINGTON	Mr. J. Millen.
HAWICK	Mr. William Syme.
JEDBURGH	Messrs. A. & W. Easton.
KIRKCALDY.....	Mr. J. J. Wilson.
KIRKCUDBRIGHT..	Mr. J. Nicholson.
KINROSS	
KELSO	Mr. J. H. Rutherford.
LINLITHGOW	Mr. A. Waldie.
MONTROSE	Mr. Geo. Walker, High Sireet.
MOFFAT	Mr. William Muir.
NEWTON STEWART	Miss A. Watson.
PEEBLES	Mr. R. Stirling.
PAISLEY	Mr. William McIntyre.
PERTH.....	Mrs. M. Paton. Messrs. MacDonald & MacCallum, 30, George Street.
SELKIRK.....	Mr. G. Lewis.
STIRLING.....	Mr. Robert S. Shearer.
WISHAW, Lanarkshire.....	Mr. W. Campbell.

IRELAND.

DUBLIN	Messrs. Hodges & Smith, Grafton Street. Messrs. Brassington & Gale, 6, Bachelor's Walk. Dr. J. J. Whitty, C.E.; and at London. Messrs. Thom & Son, 87 & 88, Abbey Street.
ARMAGH	Mr. John McWatters.
ATHLONE.....	Mr. James Martin.
BELFAST	Mr. James Magill.
CORK	Mr. Francis Guy.
CARLOW	Mr. Thomas Edwards.
CAVAN.....	Mr. John Fegan.
CLONMELL	Mr. James O'Neill.
DROGHEDA	Mr. Michael Daly.
ENNISKILLEN	Mr. William Trimble.
GALWAY	Mr. Thomas Croker.
KILKENNY	Mr. William Nicholson.
LONDONDERRY ..	Mr. Hempton.
MALLOW	Mr. Joseph Johns.
MULLINGAR	Mr. Sampson Wallis.
NEWRY	Mr. Robert Greer.
OMAGH	Mr. John Nelis.
WATERFORD	Mr. Thomas S. Harvey.
WEXFORD	Mr. F. S. Davis.

7

ORDNANCE SURVEY OF SCOTLAND.

BOOK OF REFERENCE TO THE PLAN

OF THE

PARISH OF CRAIG,

IN THE

COUNTY OF FORFAR,

CONTAINING 4865·681 ACRES.

COLONEL SIR HENRY JAMES, R.E., F.R.S., F.G.S., &c.,
SUPERINTENDENT OF THE ORDNANCE SURVEY.

PRINTED AT THE ORDNANCE SURVEY OFFICE, SOUTHAMPTON.

1864.

Price One Shilling and Sixpence.

Mile

PH
7
Beacon
Entery
Remains of
The Ness
XXXV
Sille Craig
11
GERMAN
OCEAN
Long Craig

EXPLANATORY REMARKS.

The Scale of the Parish Plans is the 1-2500th of the actual length on the ground, and is equal to 25·344 inches to a mile, which is very approximately equal to one square inch to one acre, the square of 1·0018 inch being equal to one acre.

The length of each sheet is one and a-half miles, and the width one mile, the area of each sheet is therefore 960 acres.

Each enclosure has a reference number to the area which is given in this Book.

The Braces [/] on the plans are to indicate that the spaces so braced are included under the same reference number.

The Altitudes in feet above the Mean Level of the Sea are written thus —31·4.

The Scale of the Plans of the County is 6 inches to a mile, and each sheet contains the same area as 16 sheets of the Parish Plans. There is, therefore, a double reference number to each sheet as VI. 9., the Roman Numerals referring to the County Plans, the Arabic Figures to the Parish Plans.

The following are the characters employed on the Ordnance Plans on the Scales of 1·2500 and 6 inches to a mile:—

County Names	C	Hundreds or Wards	W
Parishes	P	Townships	T
Extra Parochial	E	Division of Townships	T

Antiquities ..... ROMAN / Druidical or Saxon / Norman or Subsequent

The descriptions of the boundaries are shown by the following initials:—

Centre of Stream	*C.S.*	Centre of Fence	*C.F.*
Centre of Road	*C.R.*	Top of Cop	*T.C.*
Side of Stream or Drain	*S.S.* or *S.D.*	Centre of Wall	*C.W.*
Root of Hedge	*R.H.*	Defaced	*Def.*
Face of Wall	*F.W.*	Track of Stream	*T.S.*
Undefined	*Und.*		

Where a change occurs in the boundaries, the symbol [o—o] is used to show the part at which the change takes place.

TABLE

FOR CONVERTING DECIMAL PARTS OF AN ACRE INTO ROODS AND PERCHES.

Perches.	0 Rood.	1 Rood.	2 Roods.	3 Roods.	Perches.	0 Rood.	1 Rood.	2 Roods.	3 Roods
0	·000	·250	·500	·750	21	·131	·381	·631	·881
1	·006	·256	·506	·756	22	·137	·387	·637	·887
2	·012	·262	·512	·762	23	·144	·394	·644	·894
3	·019	·269	·519	·769	24	·150	·400	·650	·900
4	·025	·275	·525	·775	25	·156	·406	·656	·906
5	·031	·281	·531	·781	26	·162	·412	·662	·912
6	·037	·287	·537	·787	27	·169	·419	·669	·919
7	·044	·294	·544	·794	28	·175	·425	·675	·925
8	·050	·300	·550	·800	29	·181	·431	·681	·931
9	·056	·306	·556	·806	30	·187	·437	·687	·937
10	·062	·312	·562	·812	31	·194	·444	·694	·944
11	·069	·319	·569	·819	32	·200	·450	·700	·950
12	·075	·325	·575	·825	33	·206	·456	·706	·956
13	·081	·331	·581	·831	34	·212	·462	·712	·962
14	·087	·337	·587	·837	35	·219	·469	·719	·969
15	·094	·344	·594	·844	36	·225	·475	·725	·975
16	·100	·350	·600	·850	37	·231	·481	·731	·981
17	·106	·356	·606	·856	38	·237	·487	·737	·987
18	·112	·362	·612	·862	39	·244	·494	·744	·994
19	·119	·369	·619	·869	40	·250	·500	·750	1·000
20	·125	·375	·625	·875					

N.B.—To convert Decimal Fractions of an Acre into Roods and Perches, multiply the decimal first by 4 and then by 40, preserving the same number of decimals in the product.

Examples—

	Acres.		Acres.
	633·357		527·013
	4		4
	1·428		·052
	40		40
A. R. P.		A. R. P.	
633 1 17	17·120	527 0 2	2·080

PARISH OF CRAIG,

IN THE

COUNTY OF FORFAR.

No. on Plan.	Area in Acres.	Description.	No. on Plan.	Area in Acres.	Description.
1	5·828	Tidal water.		202·269	*Brought forward.*
2	18·897	Tidal water (River South Esk, part of).	31	2·056	Ornamental ground & road.
2a	1·209	Homestead, garden, &c. (Baldovie).	32	16·783	Wood, road, footpath, slope, and part of burn.
3	42·042	Arable, road, ruin, and part of burn.	33	·636	Shrubbery & footpath.
4	·110	House & garden (T.P.)	34	1·638	Ornamental ground, &c.
5	·581	Wood & slope.	35	·211	Plantation.
6	18·381	Arable & part of burn.	36	5·650	Ornamental ground.
7	·175	Dam.	37	6·720	Ornamental ground, &c.
8	·970	Rossie Mills, &c. (corn & flour).	38	·253	Rossie Castle.
			39	·187	Plantation.
9	·485	Wood, slope, & rocks.	40	1·241	Plantation.
10	1·159	Rossie Mills, &c. (corn & flour).	41	3·030	Ornamental ground.
			42	·141	Plantation.
11	1·047	Garden, house, &c.	43	1·147	Plantation & road.
12	·651	Plantation.	44	1·108	Homestead, garden, &c. (Balgove).
13	4·294	Arable.			
14	·511	Rossie Cottages, gardens, &c. (part of).	45	·248	Plantation.
			46	2·483	Plantation & road.
15	3·132	Arable.	47	·343	Plantation.
16	5·992	Turnpike road.	48	9·157	Ornamental ground.
17	10·457	Ornamental ground.	49	2·709	Parish road.
18	2·419	Arable.	50	18·139	Arable.
19	·517	House, gardens, &c. (Rossie Cottages, part of).	51	·415	Plantation.
			52	·298	Plantation & part of burn.
20	39·241	Arable.	53	12·936	Ornamental ground, &c.
21	6·937	Wood, road, & slope.	54	·391	Plantation & slope.
22	·291	Plantation.	55	·157	Plantation.
23	·450	Plantation.	56	·406	Plantation & footpath.
24	10·956	Arable.	57	26·760	Ornamental ground, &c.
25	21·034	Ornamental ground.	58	·134	Plantation.
26	·280	Plantation.	59	44·762	Arable & road.
27	·517	Plantation.	60	·298	Public road (approach to & part of suspension bridge).
28	·361	Offices, gasometer, &c.			
29	2·398	Wood, road, slope, rocks, & footpath.	61	·054	House, garden, &c.
30	·947	Dams.	62	1·639	Pasture & road.
	202·269	*Carried forward.*		364·399	*Carried forward.*

No. on Plan.	Area in Acres.	Description.	No. on Plan.	Area in Acres.	Description.
	364·399	*Brought forward.*		506·392	*Brought forward.*
63	·279	Houses, gardens, &c.	101	197·295	Foreshore of tidal water
64	16·153	Arable & road.	101a	1·383	Rough pasture.
65	·308	House, garden, &c.	102	·815	Houses, gardens, &c. (Village of Ferryden, part of).
66	·140	House, garden, &c.			
67	2·198	Turnpike road.			
67a	·103	Turnpike road.	103	·072	Public road (Village of Ferryden, part of).
68	·022	House.			
69	·665	Houses, gardens, &c.	104	1·284	Houses, gardens, &c. (Village of Ferryden, part of).
70	·442	Houses, garden, &c.			
71	·299	Houses, gardens, &c.			
72	11·967	Arable, road, & footpath.	105	2·675	Public road.
			106	·100	Pier.
73	1·248	Arable & footpath.	107	2·140	Houses, gardens, &c. (Village of Ferryden, part of).
74	1·188	Houses, garden, &c.			
75	1·025	Burial ground.			
76	1·275	House, garden, &c.	108	1·616	Houses, gardens, &c. (Village of Ferryden, part of)
77	·904	Waste ground.			
78	·922	Arable.			
79	1·183	Houses, garden, &c.	109	40·197	Tidal Water (River South Esk, part of).
80	2·319	Arable & footpath.			
81	·080	House, garden, &c.	109a	·677	Public road.
82	1·235	Public road.	110	6·858	Rough pasture, slope, footpath, rocks, and shingle.
83	·261	Houses, garden, &c. (Rossie Island, part of).	111	18·475	Ornamental ground.
84	31·173	Tidal water (River South Esk, part of).	112	·013	House.
			113	·771	Plantation.
85	1·531	Tidal water.	114	3·210	Gardens, conservatories, &c.
86	11·294	Arable.			
87	·698	Houses, gardens, &c. (Rossie Cottages, part of).	115	·380	House, &c.
			116	1·101	Ornamental ground.
			117	·058	Plantation.
88	·378	Houses, gardens, &c. (Rossie Cottages, part of).	118	2·392	Ornamental ground.
			119	·620	Pasture & road.
			120	·124	Footpath.
89	5·510	Woody slope & road.	121	1·518	Plantation.
90	·388	Houses, gardens, &c. (Rossie Cottages, part of).	122	·244	Occupation road.
			123	2·919	Ornamental ground.
			124	3·339	Ornamental ground.
91	·095	Pasture.	125	·431	Plantation.
92	·389	House, gardens, &c.	126	42·109	Arable & slope.
93	·106	Wood.	127	2·328	Parish road.
94	·057	House, garden, &c.	128	24·915	Arable.
95	·159	House, garden, &c.	129	·800	Parish road.
96	·338	Arable & slope.	130	31·788	Arable.
97	·458	Public road.	131	51·543	Arable & slope.
98	2·042	Tidal water.	132	·261	House, garden, &c.
99	2·467	Tidal water.	133	1·827	Homestead, garden, &c. (Ferryden Farm).
99a	·302	Rough pasture.			
100	40·392	Foreshore of tidal water	134	·994	Arable.
	506·392	*Carried forward.*		953·664	*Carried forward.*

No. on Plan.	Area in Acres.	Description.
	953·664	*Brought forward.*
135	139·249	Arable, road, & footpath.
136	31·807	Arable.
137	·250	Plantation.
138	5·831	Arable & old quarry.
138a	8·004	Glebe.
139	·504	Church, &c. (Kirkton, part of.)
140	·070	House, garden, &c. (Kirkton, part of.)
141	·500	House, garden, &c. (Kirkton, part of.)
142	·266	School, &c. (Kirkton, part of.)
143	·699	Ornamental ground.
144	·852	Manse, garden, &c. (Kirkton, part of).
145	·152	Ornamental ground.
146	1·075	House, garden, &c. (Kirkton, part of).
147	·468	Parish road.
148	·169	House, garden, &c. (Kirkton, part of).
149	·099	Plantation.
150	13·294	Arable.
151	6·476	Arable.
152	·535	Houses, gardens, &c. (Kirkton, part of).
153	11·528	Arable.
154	1·932	Homestead, garden, &c. (Barns of Craig).
155	23·638	Arable.
156	62·569	Arable & footpath.
157	2·631	House, garden, plantation, &c. (Inchbrayock)
158	1·000	Arable.
159	·300	Craig Cottage, garden, &c.
160	·403	Free Church Manse, garden, &c.
161	6·709	Parish road.
162	·081	House, garden, &c.
163	·101	House, garden, smithy, &c. (Broadlands).
164	·103	House, garden, &c.
165	1·094	Arable.
166	1·375	Parish road.
167	17·267	Arable.
168	·468	Houses, garden, &c. (Cotton of Usan).
169	2·668	Arable.
	1297·831	*Carried forward.*

No. on Plan.	Area in Acres.	Description.
	1297·831	*Brought forward.*
170	1·255	Plantation.
171	4·002	Parish road.
172	13·354	Arable.
173	21·204	Arable.
174	32·131	Arable.
175	3·509	Rough pasture, slope, footpath, & rocks.
176	22·157	Arable, slope, & footpath.
177	·625	Pasture, slope, & rocks.
178	27·546	Arable & slope.
179	·576	Pasture.
180	25·397	Arable, pasture, road, slope, rocks, & footpath.
181	·546	Houses, garden, &c. (Marywell).
182	·256	Pasture, road, & rocks.
183	32·434	Arable & road.
184	1·653	Homestead, garden, &c. (Mains of Usan).
185	1·253	Dams.
186	·099	House, garden, &c.
187	·187	Chapel Mill (corn), &c.
188	23·410	Arable, road, & slope.
189	·194	Rough pasture slope.
190	·757	Arable.
191	1·404	Public road.
192	·499	Rough pasture, road, & slope.
193	·135	House, &c.
194	·394	House, gardens, &c.
195	·454	Pasture & slope.
196	10·697	Arable & road.
197	·775	Marsh.
198	·466	Pasture, road, & slope.
199	·596	Homestead, garden, &c. (Holemill).
200	·650	Dam (part of).
201	2·808	Pasture.
202	2·406	Rough pasture & old quarry.
203	29·042	Arable.
204	32·518	Arable.
205	1·271	Rough pasture & old quarries.
206	·141	House, garden, &c.
207	35·183	Arable, road, rocks, & rough pasture.
208	·285	Occupation road.
	1630·100	*Carried forward.*

No. on Plan.	Area in Acres.	Description.
	1630·100	*Brought forward.*
209	34·646	Arable.
210	86·568	Arable.
211	2·160	Arable.
212	·089	House, garden, &c.
213	36·833	Arable.
214	16·281	Arable & road.
215	20·089	Arable.
216	24·107	Arable.
217	·699	Dam.
218	1·280	Dams (part of).
219	20·921	Rough pasture & whins.
220	·664	Public road.
221	12·595	Arable, road, & foot-path.
222	·229	House, garden, &c.
223	4·927	Arable & road.
224	·089	Houses, &c.
225	·029	House.
226	33·648	Arable, road, & rough pasture.
227	·085	House & garden.
228	·040	House, &c.
229	1·525	Plantation.
230	·501	Arable.
231	5·784	Arable & road.
232	·096	School, garden, &c.
233	·998	Homestead, garden, &c. (Westerton.)
234	·330	Plantation.
235	9·958	Parish road.
236	·430	Rough pasture & old quarry.
237	96·639	Arable, road, & whins.
238	1·887	Public road.
239	·256	House, garden, &c.
240	1·047	Plantation.
241	22·186	Arable.
242	13·633	Arable.
243	·342	Parish road.
244	·188	House, garden, &c.
245	11·153	Plantation, road, foot-path, & part of burn.
246	27·079	Arable & part of burn.
247	·784	Plantation.
248	·280	Plantation.
249	·132	Plantation.
250	·128	Plantation.
251	·186	Dam.
252	1·151	Public road.
253	·185	House, garden, &c.
	2122·957	*Carried forward.*

No. on Plan.	Area in Acres.	Description.
	2122·957	*Brought forward.*
254	1·754	Homestead, garden, &c. (West Mains of Rossie).
255	1·632	Arable.
256	·885	House, garden, &c.
257	·662	Parish road.
258	129·587	Arable & old quarry.
259	·260	Houses, garden, &c. (Redmire).
260	80·751	Arable, road, & foot-path.
261	6·892	Turnpike road.
262	3·384	Plantation & road.
263	24·879	Arable.
264	·382	Plantation.
265	32·752	Arable.
266	14·432	Arable.
267	·210	Plantation.
268	17·382	Arable.
269	4·048	Arable.
270	5·823	Plantation.
271	·289	House, garden, &c.
272	103·088	Arable.
273	·104	Pool.
274	·666	Homestead, garden, &c. (Balstout).
275	94·508	Arable & road.
276	·432	Pasture.
277	·423	Dam.
278	·193	Houses, gardens, &c. (Rossie T.P.)
279	·217	Plantation.
280	·519	Arable.
281	·420	House, garden, &c.
282	1·832	Homestead, &c. (East Mains of Rossie).
283	·150	Pond.
284	2·157	Arable & road.
285	·079	Pasture & road.
286	52·565	Arable.
287	·282	Pasture.
288	·166	Plantation.
289	·267	House, garden, &c. (Cooksloch).
290	1·682	Arable & road.
291	1·202	Arable & road.
292	·531	House, garden, &c. (Cooksloch).
293	·043	Pasture.
294	·079	Plantation.
	2710·566	*Carried forward.*

No. on Plan.	Area in Acres.	Description.
	2710·566	*Brought forward.*
295	28·247	Arable.
296	1·344	Parish road.
297	6·033	Ornamental ground.
298	·281	Homestead, garden, &c. (Govanhill).
299	18·632	Plantation.
300	2·118	Occupation road.
301	·436	Pond.
302	·157	Pasture.
303	19·226	Plantation & road.
304	88·626	Arable & road.
305	29·269	Arable.
306	98·858	Arable.
307	45·324	Arable.
308	2·939	Public road.
309	67·179	Arable.
310	·095	House, garden, &c.
311	26·371	Arable.
312	·090	Waste ground.
313	1·407	Garden, conservatories, &c.
314	11·167	Plantation, road, ponds, & footpath.
315	·161	Usan House.
316	2·124	Ornamental ground, &c.
317	·547	Offices, &c.
318	4·750	Plantation & pond.
319	13·323	Arable.
320	·662	Plantation.
321	·833	House, garden, &c.
322	4·307	Plantation, road, and slope.
323	6·557	Parish road.
324	3·109	Homestead, garden, &c. (Balkiellie).
325	18·644	Arable.
326	·307	Plantation.
327	46·054	Arable & footpath.
328	34·823	Arable & slope.
329	44·126	Arable.
330	·278	Pond.
331	1·426	Homestead, garden, &c. (Scotston).
332	32·594	Arable.
332a	·111	House, garden, &c.
333	6·254	Parish road.
334	18·441	Arable.
335	11·591	Arable.
336	·574	Occupation road.
	3409·961	*Carried forward.*

No. on Plan.	Area in Acres.	Description.
	3409·961	*Brought forward.*
337	1·428	Homestead, &c. (Seaton).
338	·677	House, garden, &c.
339	1·015	Arable.
340	·282	Houses, gardens, &c. (Usan, part of).
341	41·034	Arable & road.
342	·301	Plantation.
343	40·703	Ornamental ground.
344	1·376	Plantation.
345	·220	Dunninald House, &c.
346	3·017	Ornamental ground & road.
347	·330	House, garden, &c.
348	·228	Occupation road.
349	1·163	Garden, conservatory, &c.
350	13·760	Arable.
350a	1·057	Offices, &c.
351	·371	Garden, &c.
352	·092	House, &c.
353	·936	Plantation, road, &c.
354	·234	Arable.
355	·201	Occupation road.
356	1·073	Homestead, &c. (Mains of Dunninald).
357	15·446	Arable.
358	·489	Occupation road.
359	·120	Plantation.
360	·191	Plantation.
361	·239	Plantation & footpath.
362	21·592	Arable.
363	10·572	Arable.
364	17·582	Arable.
365	28·292	Arable.
366	36·103	Arable.
367	·341	Rough pasture & rocks.
368	31·108	Arable.
369	34·379	Arable, road, rough pasture, slope, and footpath.
370	·869	Arable.
371	·852	Pasture & rocks.
372	13·453	Arable.
373	19·991	Arable.
374	32·614	Arable.
375	1·000	Rough pasture & rocks.
376	47·087	Arable.
377	·995	Rough pasture & rocks.
378	146·651	Foreshore of tidal water
	3979·425	*Carried forward.*

No. on Plan.	Area in Acres.	Description.
	3979·425	*Brought forward.*
379	·842	Rough pasture, &c.
380	2·444	Houses, gardens, &c. (Usan, part of).
381	·030	Pasture.
382	1·717	Nicholl's Loch (part of).
383	25·305	Rough pasture & whins.
384	15·458	Rough pasture & whins.
385	61·236	Rough pasture & whins.
386	2·473	Plantation.
387	3·298	Plantation.
388	17·107	Arable.
389	13·080	Rough pasture, road, & whins.
390	5·699	Plantation and old quarry.
391	·020	Old burial ground.
392	·292	House, garden, &c.
393	89·997	Wood, road, & quarries.
394	·646	Rough pasture & whins.
395	·563	Rough pasture & whins.
396	·308	House, garden, &c.
397	27·537	Arable, road, & rocks.
398	4·105	Plantation.
399	·964	Homestead, garden, &c. (Gightyburn).
400	26·688	Arable & road.
401	1·333	Plantation.
402	·380	Plantation.
403	2·267	Rough pasture & whins.
404	2·245	Plantation.
405	19·560	Arable.
406	·458	Homestead, garden, &c. (Kinnoul).
407	11·619	Rough pasture, road, footpath, & whins.
408	·744	Occupation road.
409	20·547	Rough pasture, road, & whins.
410	1·842	Occupation road.
411	1·683	Plantation.
412	17·130	Ornamental ground, road, & ruin.
413	1·289	Rossie Reformatory School, garden, &c.
414	·583	Yard, footpath, trees, &c.
415	23·657	Wood, road, & slope.
416	40·468	Arable & road.
417	·050	Pasture.
	4425·089	*Carried forward.*

No. on Plan.	Area in Acres.	Description.
	4425·089	*Brought forward.*
418	·169	House, garden, &c.
419	55·491	Arable.
420	3·327	Plantation & rocks.
421	18·456	Arable.
422	1·166	Occupation road.
423	·771	Plantation.
424	·527	Rough pasture, whins, & old quarry.
425	2·055	Plantation.
426	·622	Rough pasture & whins.
427	·127	House & garden.
428	8·527	Arable.
429	3·876	Public road.
430	17·526	Arable & road.
431	·205	House, garden, &c.
432	14·940	Arable.
433	1·229	Homestead, garden, &c. (Mountboy).
434	1·758	Rough pasture & trees.
435	17·628	Arable.
436	·382	House, garden, &c.
437	14·704	Arable.
438	15·621	Arable.
439	7·053	Arable.
440	6·780	Arable.
441	8·183	Arable, road, & footpath
442	·081	House and garden. (Gightyburn, (part of)).
443	·191	House, garden, &c. (Gightyburn, (part of)).
444	·118	House, garden, &c. (Gightyburn, (part of)).
445	·553	Arable & road.
446	·080	Pasture.
447	46·651	Arable, road, & pool.
448	30·433	Arable & road.
449	10·461	Arable.
450	·126	Plantation.
451	·215	Occupation road.
452	2·603	Wood & slope.
453	·883	Parish road.
454	17·510	Arable.
455	·233	Plantation.
456	·388	Plantation.
457	·060	Lodge, &c.
458	17·962	Arable.
459	·113	Plantation.
460	16·725	Arable.
461	14·382	Arable.
462	10·955	Arable.
	4796·935	*Carried forward.*

No. on Plan.	Area in Acres.	Description.	No. on Plan.	Area in Acres.	Description.
	4796·935	*Brought forward.*		4849·032	*Brought forward.*
463	4·140	Arable, road, & slope.	473	13·233	Rough pasture, slope, rocks, & road.
464	·181	Dam.			
465	2·267	Homestead, garden, &c.	474	·486	House, garden, &c.
466	·131	Occupation road.	475	·439	House, garden, &c.
467	8·592	Arable.	476	1·454	Arable, road, slope, & footpath.
468	12·717	Arable.			
469	1·235	Public road.	477	·877	Houses, ruins, garden, &c.
470	·127	Burial ground, &c.			
471	14·464	Rough pasture, slope, & rocks.	478	·160	Limekilns and waste ground.
472	8·243	Arable.			
	4849·032	*Carried forward.*		4865·681	

RECAPITULATION

42·373	Land.
3·834	Public roads.
34·746	Tidal water.
40·392	Foreshore of tidal water.
121·345	Area of part of the Parish of Craig within the Parliamentary Boundary of the Parish of Montrose.

RECAPITULATION FOR THE PARISH.

4292·582	Land.
78·147	Public roads.
384·338	Foreshore of tidal water.
102·135	Tidal water.
8·479	Water.
4865·681	Total area of the Parish of Craig, in the County of Forfar.

NOTE.—Parcels numbered from 60 to 85 inclusive & parcels 98 & 100 are within the Parliamentary Boundary of Montrose Parish.

INDEX TO PLACES

IN THE

PARISH OF CRAIG.

COUNTY OF FORFAR.

Name of Place.	No. of Sheet.		Descriptive Remarks.
	6-inch scale.	25·344-inch scale.	
Baldovie	XXXV.	5	A farm house.
Baldovie Den	,,	5	A precipice.
Balgove	,,	5	A farm house.
Broadwater Bank	,,	6	A mud bank.
Burial Ground	,,	6	
Broadlands	,,	6	A house & smithy.
Barns of Craig	,,	6	A farm house.
Battery (remains of)	,,	7	
Burial Ground (private)	,,	7	
Balstout	,,	9	A farm house.
Balkiellie	,,	10	A farm house.
Black Craig	,,	10	A prominent rock.
Brans Craig	,,	11	A rock.
Broad Rock	,,	11	
Buckie Den	,,	13	A precipice.
Black Jack	,,	14	A prominent rock.
Bodden	,,	14	A farm house.
Bodden Point	,,	14	A projection of rock.
Bodden Harbour	,,	14	
Craig Braes	,,	5	
Church Street	,,	6	
Craig House	,,	6	
Castle (remains of)	,,	6	
Church	,,	6	
Cotton of Usan	,,	6	Dwelling houses.
Craig Cottage	,,	6	
Chapel Mill (corn)	,,	7	
Cooksloch	,,	9	Dwelling houses.
Coastguard Station	,,	10	
Castle (site of)	,,	14	
Chapel of St. Skae (site of)	,,	14	
Dunninald House	,,	10	
Dunninald Den	,,	14	A valley.
East Mains of Rossie	,,	9	A farm house.
Ferryden	,,	6	A fishing village.
Free Church	,,	6	
Free Church Manse	,,	6	

Name of Place.	No. of Sheet. 6-inch scale.	No. of Sheet. 25·344-inch scale.	Descriptive Remarks.
Fort (remains of)	XXXV.	7	
Fishtown of Usan	,,	10	A small village.
Ginshot Hill, or King's Seat	XXXIV.	16	
Gightyburn	,,	16	A farm house.
Gighty Burn	,,	16	
Guano Bank	XXXV.	5	A mud & sand bank.
Govan Hill	,,	9	
Girdle	,,	14	An irregular rock.
Holemill	XXXIV.	12	A farm house.
Inch Bridge	XXXV.	6	
Inchbrayock	,,	6	A handsome villa.
Johnny Mains Harbour	,,	7	
Kinnoul	XXXIV.	16	A farm house.
Kirkton	XXXV.	6	Dwelling houses.
Long Craig	,,	11	A prominent rock.
Lunan Bay	,,	14	
Mountboy	XXXIV.	16	A farm house.
Montrose Basin	XXXV.	5	A sheet of water.
Mops Pool	,,	6	
Marywells	,,	7	A cottar's house.
Mains of Usan	,,	7	A farm house.
Mains of Dunninald	,,	10	A farm house.
Nicholl's Loch	XXXIV.	15	
Old Burial Ground	,,	16	
Pebble Rock	XXXV.	10	
Rossie Muir	XXXIV.	16	
Rossie Reformatory School	,,	16	
Rossie Mills (corn & flour)	XXXV.	5	
Rossie Castle	,,	5	
Rossie Cottages	,,	5	
River South Esk	,,	6	
Rossie Island, or Inchbrayock	,,	6	
River Street	,,	6	
Rossie Square	,,	6	
Rossie Terrace	,,	6	
Redmire	,,	9	A cot house.
Rossie (T.P.)	,,	9	
Rashick Knap	,,	11	A small knoll.
Rock of St. Skae	,,	14	
School	XXXIV.	12	

Name of Place.	No. of Sheet.		Descriptive Remarks.
	6-inch scale.	25·344-inch scale.	
Salthouse Bank	XXXV.	6	A mud & sand bank.
School	,,	6	
Suspension Bridge	,,	6	
School	,,	6	
School	,,	6	
School	,,	6	
Scurdie Rock	,,	7	
St. Mary's Chapel (site of)	,,	7	
Sillo Craig	,,	7	
Scotston	,,	10	A farm house.
Seaton	,,	10	A farm house.
School	,,	11	
Trout Shot	,,	6	A place for netting salmon.
The Scalp	,,	6	A shingle bed.
The Ness	,,	7	A projection of land.
The Spindle on the Rock	,,	10	A mass of rock.
Tod's Hole	,,	14	A deep hollow.
Usan Street	,,	6	
Usan House	,,	10	
Westerton	XXXIV.	12	A farm house.
Wood of Kinnoul, or Mountboy	,,	16	
William Street	XXXV.	6	
West Mains of Rossie	,,	9	A farm house.

18

ORDNANCE SURVEY OF SCOTLAND.

BOOK OF REFERENCE TO THE PLAN

OF THE

PARISH OF CRAIGNISH,

IN THE

COUNTY OF ARGYLL,

CONTAINING 10406·697 ACRES.

MAJOR-GENERAL SIR HENRY JAMES, R.E., F.R.S., F.G.S., &c.,
DIRECTOR-GENERAL OF THE ORDNANCE SURVEY.

LONDON:
PRINTED BY GEORGE E. EYRE AND WILLIAM SPOTTISWOODE,
PRINTERS TO THE QUEEN'S MOST EXCELLENT MAJESTY.
FOR HER MAJESTY'S STATIONERY OFFICE.

1873.

Price One Shilling and Sixpence.

[7142.—50—12/73.]

ı on the
an inch,
square of

, of each

s Book.

ed are in-

—31·4.

heet con-
a double
ıg to the

six miles,

ıe Scales

..... W

..... T

..... T

axon

bsequent

s :—

.....*C.F.*
.....*T.C.*
... *C.W.*
.....*Def.*
.....*T.S.*

show the

ORDNANCE SURVEY OF SCOTLAND

PARISH OF CRAIGNISH

ARGYLLSHIRE

INDEX TO THE SHEETS

Published on the Scale of $\frac{1}{2500}$ *or 25·344 Inches to a Mile*

Scale of this Index One Inch to a Mile.

EXPLANATORY REMARKS.

The scale of the Parish Plans is the 1-2500th of the actual length on the ground, and is equal to 25·344 inches to a mile, or 3·157 chains to an inch, which is very approximately equal to one square inch to one acre, the square of 1·0018 inch being equal to one acre.

The length of each sheet is 1½ miles, and the width 1 mile, the area of each sheet is therefore 960 acres.

Each enclosure has a reference number to the area which is given in this Book.

The Braces (ʃ) on the plans are to indicate that the spaces so braced are included under the same reference number.

The Altitudes in feet above the Mean Level of the Sea are written thus—31·4.

The Scale of the Plans of the County is 6 inches to a mile, and each sheet contains the same area as 16 sheets of the Parish Plans. There is therefore a double reference number to each sheet, as VI. 9., the Roman Numerals referring to the County Plans, the Arabic Figures to the Parish Plans.

The dimensions of the sheets on the Six-inch scale being four miles by six miles, the area is twenty-four square miles, equal to 15,360 acres.

The following are the characters employed on the Ordnance Plans on the Scales of 1–2500, and 6 inches to a mile :—

County Names	C	Hundreds or Wards	W
Parishes	P	Townships	T
Extra Parochial	E	Division of Townships	T

Antiquities ..... ROMAN / Druidical or Saxon / Norman or Subsequent

The descriptions of the boundaries are shown by the following initials :—

Centre of Stream	*C.S.*	Centre of Fence	*C.F.*
Centre of Road	*C.R.*	Top of Cop	*T.C.*
Side of Stream or Drain	*S.S.* or *S.D.*	Centre of Wall	*C.W.*
Root of Hedge	*R.H.*	Defaced	*Def.*
Face of Wall	*F.W.*	Track of Stream	*T.S.*

Undefined ..... *Und.*

Where a change occurs in the boundaries, the symbol [o—o] is used to show the part at which the change takes place.

N.B.—To convert Decimal Fractions of an Acre into Roods and Perches, multiply the decimal first by 4 and then by 40, preserving the same number of decimals in the product.

Examples—

A.	R.	P.	Acres.				Acres.
			633·357				527·013
			4				4
			·1·428				·052
			40				40
633	1	17	17·120	527	0	2	2·080

TABLE

FOR CONVERTING DECIMAL PARTS OF AN ACRE INTO ROODS AND PERCHES.

Perch.	0 Rood.	1 Rood.	2 Roods.	3 Roods.	Perch.	0Rood.	1 Rood.	2 Roods.	3 Roods.
0	·000	·250	·500	·750	21	·131	·381	·631	·881
1	006	·256	·506	·756	22	.137	·387	·637	·887
2	·012	·262	·512	·762	23	·144	·394	·644	·894
3	·019	·269	·519	·769	24	·150	·400	·650	·900
4	·025	·275	·525	·775	25	·156	·406	·656	·906
5	·031	·281	·531	·781	26	·162	·412	·662	·912
6	·037	·287	·537	·787	27	·169	·419	·669	·919
7	·044	·294	·544	·794	28	·175	·425	·675	·925
8	·050	·300	·550	·800	29	·181	·431	·681	·931
9	·056	·306	·556	·806	30	·187	·437	·687	·937
10	·062	·312	·562	·812	31	·194	·444	·694	·944
11	·069	·319	·569	·819	32	·200	·450	·700	·950
12	·075	·325	·575	·825	33	·206	·456	·706	·956
13	·081	·331	·581	·831	34	·212	·462	·712	·962
14	·087	·337	·587	·837	35	·219	·469	·719	·969
15	·094	·344	·594	·844	36	·225	·475	·725	·975
16	·100	·350	·600	·850	37	·231	·481	·731	·981
17	·106	·356	·606	·856	38	·237	·487	·737	·987
18	·112	·362	·612	·862	39	·244	·494	·744	·994
19	·119	·369	·619	·869	40	·250	·500	·750	1·000
20	·125	·375	·625	·875					

PARISH OF CRAIGNISH,

IN THE

COUNTY OF ARGYLL.

No. on Plan.	Area in Acres.	Remarks.	No. on Plan.	Area in Acres.	Remarks.
1	9·010	Rough pasture, &c. (island).	36	3·594	Rough heathy pasture, &c.
2	2·997	Foreshore.	37	22·071	Rough pasture.
3	4·862	Rough pasture, &c.	38	7·713	Arable, &c.
4	5·500	Foreshore.	39	8·089	Arable, &c.
5	1·339	Rough pasture, &c.	40	2·540	Arable.
6	7·555	Rough pasture, &c.	41	22·128	Rough heathy pasture, &c.
7	57·775	Rough heathy pasture, &c.	42	7·230	Arable.
8	8·446	Pasture.	43	4·185	Arable, &c.
9	27·586	Rough pasture, &c.	44	2·169	Rough pasture.
10	3·775	Foreshore.	45	31·201	Rough pasture.
11	400·331	Foreshore.	46	13·639	Arable.
12	34·983	Rough pasture, &c.	47	·436	House, stackyard, &c.
13	6·069	Arable.	48	·660	Houses, yard, &c.
14	·124	House and garden.	49	·389	Arable.
15	3·553	Arable, &c.	50	5·304	Rough heathy pasture, &c.
16	·826	Rough pasture, &c.	51	19·277	Arable, &c.
17	1·430	Meadow.	52	5·259	Rough pasture, &c.
18	5·354	Arable, &c.	53	·243	House, garden, &c.
19	1·251	Arable, &c.	54	1·460	Arable.
20	·684	Arable, &c.	55	3·669	Arable.
21	·234	Houses, garden, &c.	56	6·532	Pasture.
22	·182	House and garden.	57	·239	Wood.
23	2·964	Pasture.	58	3·339	Arable, &c.
24	·804	Rough pasture.	59	15·085	Rough pasture.
25	·183	Houses, garden, &c.	60	6·657	Arable, &c.
26	·808	Rough pasture, &c.	61	9·093	Meadow.
27	17·588	Arable.	62	30·753	Rough pasture, &c.
28	24·386	Rough pasture, &c.	63	16·069	Rough pasture.
29	10·489	Rough heathy pasture, &c.	64	6·231	Arable.
30	27·468	Arable.	65	152·662	Rough heathy pasture, &c.
31	·699	Houses, garden, &c.	66	36·616	Rough heathy pasture, &c.
32	1·755	Rough pasture, &c.	67	41·106	Rough heathy pasture, &c.
33	5·789	Arable, &c.	68	10·103	Arable.
34	6·169	Arable.			
35	5·584	Arable.			

No. on Plan.	Area in Acres.	Remarks.
69	1·080	Rough heathy pasture.
70	6·847	Pasture.
71	1·443	Arable.
72	20·518	Pasture, &c.
73	·563	Houses, stackyards, &c.
74	1·956	Arable, &c.
75	·100	Arable, &c.
76	6·069	Rough pasture, &c.
77	4·841	Arable, &c.
78	·059	Garden.
79	·135	Houses, &c.
80	4·380	Arable.
81	2·092	Rough pasture.
82	3·933	Rough pasture, &c.
83	8·695	Arable.
84	·364	Houses, garden, &c.
85	50·741	Rough heathy pasture, &c.
86	9·715	Arable, &c.
87	·132	House, yard, &c.
88	·191	Arable, &c.
89	1·483	Rough pasture, &c.
90	1·985	Rough pasture, &c.
91	·359	Houses, garden, &c.
92	11·233	Pasture, &c.
93	2·995	Rough pasture, &c.
94	21·752	Arable, &c.
95	4·302	Rough pasture.
96	·672	Houses, rough pasture, &c.
97	25·306	Rough pasture.
98	36·183	Rough heathy pasture.
99	3·407	Pasture.
100	11·499	Arable, &c.
101	·231	Road.
102	·972	Houses, yard, &c.
103	·876	Rough pasture, &c.
104	24·263	Arable, &c.
105	4·812	Arable, &c.
106	9·976	Rough heathy pasture.
107	3·965	Pasture.
108	34·283	Arable, &c.
109	·870	Rough heathy pasture.
110	21·628	Arable.
111	30·272	Arable, &c.
112	20·151	Arable, &c.
113	2·257	Rough pasture.
114	4·944	Rough pasture.
115	2·819	Rough heathy pasture.
116	17·514	Arable.
117	4·418	Pasture.
118	8·396	Pasture.
119	124·571	Rough heathy pasture, &c.
120	2·189	Pasture.
121	2·413	Pasture, &c.
122	3·391	Rough pasture, &c.
123	·394	Wood.
124	6·970	Arable, &c.
125	·424	Garden.
126	·602	Houses, yards, &c.
127	3·253	Rough pasture, &c.
128	4·475	Rough heathy pasture.
129	6·063	Rough pasture, &c.
130	·277	Houses, garden, &c.
131	9·349	Arable, &c.
132	7·200	Rough heathy pasture.
133	5·643	Rough heathy pasture.
134	5·871	Arable, &c.
135	4·549	Pasture, &c.
136	6·073	Pasture, &c.
137	·127	Arable.
138	6·822	Arable.
139	·917	Pasture.
140	·969	Rough pasture.
141	4·929	Wood.
142	1·846	Rough pasture.
143	95·966	Rough pasture.
144	8·321	Pasture.
145	6·808	Arable.
146	1·349	Wood.
147	1·801	Arable.
148	·876	Arable.
149	9·570	Barbreck River (part of).
150	7·251	Pasture, &c.
151	205·830	Rough heathy pasture.
152	2·796	Rough heathy pasture.
153	·693	Foreshore.
154	11·739	Arable, &c.
155	·399	Wood.
156	2·199	Wood, &c.
157	·282	Arable.
158	·279	Wood, &c.

No. on Plan.	Area in Acres.	Remarks.	No. on Plan.	Area in Acres.	Remarks.
159	·272	Houses, garden, &c.	204	·492	Rough pasture.
160	·158	Wood, &c.	205	·621	Rough pasture, &c.
161	·506	Wood, &c.	206	·299	Rough pasture.
162	3·241	Arable.	207	17·545	Pasture, &c.
163	·119	Road.	208	1·056	Wood.
164	·276	Wood.	209	4·357	Rough pasture, &c.
165	19·776	Rough pasture, &c.	210	1·178	Wood.
166	7·496	Arable, &c.	211	11·230	Arable.
166a	·325	Rough pasture, &c.	212	2·668	Rough pasture.
167	13·323	Pasture, &c.	213	18·893	Arable, &c.
168	12·140	Arable, &c.	214	·310	Wood.
169	1·915	Ornamental ground, &c.	215	·234	Wood.
			216	8·439	Arable, &c.
170	·067	House, &c.	217	1·163	Houses, gardens, &c.
171	15·027	Wood, &c.	218	1·523	Rough pasture, &c.
172	1·422	Houses, stackyard, &c.	219	7·274	Arable.
173	51·300	Rough heathy pasture, &c.	220	32·063	Rough heathy pasture.
174	·090	House and garden.	221	2·788	Arable, &c.
175	8·786	Wood.	222	3·308	Pasture.
176	30·933	Rough heathy pasture, &c.	223	·933	Wood.
			224	10·265	Loch na Béiste.
177	7·089	Wood.	225	71·083	Rough pasture.
178	2·894	Arable.	226	4·102	Lochan a' Chlaiginn.
179	·545	Arable.	227	3·613	Rough pasture.
180	·372	Houses, garden, &c.	228	17·381	Arable.
181	7·781	Arable, &c.	229	18·645	Pasture, &c.
182	8·724	Rough pasture, &c.	230	·102	Pasture.
183	14·769	Rough pasture, &c.	231	·106	Burial ground.
184	301·880	Rough heathy pasture, &c.	232	4·470	Wood.
			233	·596	Waste, &c.
185	3·602	Pasture.	234	22·159	Arable, &c.
186	1·431	Pasture, &c.	235	4·743	Rough pasture, &c.
187	4·419	Arable.	236	1·740	Rough pasture, &c.
188	8·436	Road, &c.	237	15·857	Loch na h-Ardlarach.
189	2·473	Pasture.	238	1·622	Rough pasture.
190	12·282	Rough pasture, &c.	239	7·060	Arable, &c.
191	·095	House and garden.	240	2·118	Wood.
192	·212	Arable, &c.	241	1·241	Arable.
193	·198	Houses, &c.	242	4·232	Pasture.
194	7·556	Arable, &c.	243	1·913	Houses, stackyard, &c.
195	4·704	Rough pasture.	244	·274	Arable.
196	17·525	Rough pasture.	245	·377	Wood.
197	107·947	Rough heathy pasture, &c.	246	·646	Marsh.
			247	4·484	Pasture.
198	5·285	Loch a'Mhadaidh.	248	13·454	Rough pasture, &c.
199	102·106	Rough heathy pasture, &c.	249	·748	House, garden, &c.
			250	11·049	Rough pasture, &c.
200	24·830	Rough pasture.	251	·732	Ornamental ground, &c.
201	97·902	Rough pasture, &c.			
202	4·929	Arable, &c.	252	2·184	Gardens, &c.
203	5·082	Arable.	253	·795	Arable.

No. on Plan.	Area in Acres.	Remarks.
254	·815	Arable, &c.
255	·110	Arable, &c.
256	·061	House.
257	·866	Arable, &c.
258	·146	Road.
259	8·356	Ornamental ground.
260	43·110	Pasture, &c.
261	31·721	Wood, &c.
262	4·466	Wood.
263	10·154	Ornamental ground, &c.
264	·130	Yard.
265	20·690	Ornamental ground, &c.
266	·351	Wood.
267	1·386	Ornamental ground, &c.
268	15·621	Ornamental ground, &c.
269	·259	Wood, &c.
270	·703	Houses, yards, &c.
271	·179	Wood.
272	2·242	Wood, &c.
273	15·546	Ornamental ground.
274	·417	Wood.
275	8·329	Ornamental ground, &c.
276	19·610	Ornamental ground, &c.
277	·281	Wood.
278	·999	Rough pasture.
279	·312	Rough pasture.
280	10·035	Ornamental ground, &c.
281	10·791	Arable, &c.
282	4·689	Rough pasture, &c.
283	237·985	Rough heathy pasture, &c.
284	4·596	Pasture.
285	275·837	Rough heathy pasture, &c.
286	8·420	Lochan Diol Choinnich.
287	85·192	Rough heathy pasture, &c.
288	1·512	Rough pasture, whins, &c.
289	1·525	Rough pasture, &c.
290	19·166	Rough pasture, whins, &c.
291	29 880	Arable, &c.
292	13·560	Loch Fada.
293	15·550	Rough pasture, whins, &c.
294	22·384	Arable, &c.
295	93·014	Rough heathy pasture, &c.
296	·062	Rough pasture.
297	98·779	Rough heathy pasture, &c.
298	8·026	Arable.
299	21·838	Arable.
300	1·471	Rough pasture, &c.
301	58·730	Rough heathy pasture, &c.
302	·328	Rough pasture.
303	11·506	Rough heathy pasture.
304	6·125	Rough pasture, &c.
305	·761	Rough pasture, &c.
306	·225	Wood.
307	15·257	Pasture.
308	2·243	Arable.
309	23·740	Rough pasture, &c.
310	·324	Arable.
311	·616	Houses, waste, &c.
312	11·587	Arable.
313	13·311	Rough pasture, &c.
314	8·420	Arable.
315	1·156	Arable.
316	·057	House and garden.
317	1·054	Barbreck River (part of—tidal).
318	1·207	Whins, &c.
319	22·588	Arable, &c.
320	39·262	Arable, &c.
321	1·165	Rough pasture, &c.
322	2·261	Road.
323	·653	Rough pasture, &c.
324	1·864	Rough pasture, &c.
325	40·015	Rough pasture, &c.
326	·719	Houses, gardens, &c.
327	·709	Rough pasture.
328	·651	Rough pasture, &c.
329	2·964	Arable.
330	3·105	Rough pasture, &c.
331	·264	Rough pasture, &c.
332	1·696	Rough pasture, &c.
333	7·116	Arable, &c.
334	·465	Whins, &c.
335	·220	Arable, &c.
336	1·025	Houses, gardens, &c.
337	5·491	Arable.
338	·601	House, garden, &c.

No. on Plan.	Area in Acres.	Remarks.
339	32·693	Arable.
340	·195	Houses, garden, &c.
341	1·869	Rough pasture.
342	1·340	Arable.
343	1·099	Rough pasture, &c.
344	·208	House, garden, &c.
345	1·397	Arable, &c.
346	·892	Wood.
347	·065	House and garden.
348	1·084	Rough pasture, &c.
349	·545	Arable, &c.
350	1·366	Foreshore.
351	1·022	Rough pasture, &c.
352	·869	Houses, garden, &c.
353	·382	Arable, &c.
354	2·602	Arable.
355	·241	Road.
356	2·940	Arable.
357	4·950	Arable, &c.
358	·834	Road, &c.
359	3·779	Arable, &c.
360	3·470	Arable, &c.
361	1·162	Houses, gardens, &c.
362	·154	Rough pasture, &c.
363	2·145	Ornamental ground, &c.
364	1·081	Houses, gardens, &c.
365	·053	Church.
366	5·261	Arable, &c.
367	·274	House, garden, &c.
368	1·402	Arable.
369	·539	Houses, gardens, &c.
370	8·251	Arable, &c.
371	·208	Houses, garden, &c.
372	14·139	Pasture.
373	·388	Whins, &c.
374	1·983	Arable.
375	·731	Wood.
376	·930	Arable.
377	3·012	Pasture.
378	58·928	Rough pasture, &c.
379	·984	Rough pasture, &c.
380	11·330	Pasture.
381	3·413	Rough pasture.
382	1·691	Arable.
383	74·049	Rough pasture, &c.
384	27·385	Arable, &c.
385	2·893	Rough pasture, &c.
386	22·780	Meadow.
387	28·804	Arable, &c.
388	1·008	Houses, garden, &c.
389	·205	Houses and stackyard.
390	3·171	Arable.
391	·342	Pasture, houses, &c.
392	·155	Pasture, &c.
393	33·693	Rough heathy pasture, &c.
394	5·847	Arable.
395	·101	Garden.
396	20·017	Rough pasture, &c.
397	·261	Houses, garden, &c.
398	1·396	Arable.
399	·130	House, garden, &c.
400	·084	Road.
401	·372	Arable, &c.
402	78·548	Rough heathy pasture, &c.
403	19·271	Loch Mhie Mhairtein.
404	65·003	Rough pasture.
405	9·078	Pasture.
406	35·081	Rough pasture.
407	33·613	Rough pasture.
408	32·388	Arable, &c.
409	1·433	Rough pasture, &c.
410	·965	Houses, garden, &c.
411	·286	Rough pasture, &c.
412	5·475	Arable.
413	·525	Rough pasture.
414	4·994	Rough pasture.
415	11·865	Road.
416	4·886	Arable.
417	·945	Whins.
418	·580	Houses, gardens, &c.
419	54·468	Rough pasture, &c.
420	51·478	Rough heathy pasture, &c.
421	3·278	Rough heathy pasture.
422	12·133	Pasture.
423	6·747	Rough pasture.
424	2·767	Rough pasture.
425	20·129	Arable, &c.
426	5·777	Arable.
427	·462	Houses, garden, &c.
428	4·962	Rough pasture, &c.
429	8·264	Arable.
430	34·686	Rough pasture.
431	69·975	Rough heathy pasture, &c.
432	5 340	Rough pasture, &c.
433	40·920	Pasture.
434	·639	Rough pasture, &c.
435	126·724	Rough pasture, wood, &c.

No. on Plan.	Area in Acres.	Remarks.
436	1·143	Rough pasture, &c.
437	1·461	Rough pasture, &c.
438	3·499	Arable.
439	15·717	Arable.
440	5·065	Wood, &c.
441	11·793	Rough pasture, &c.
442	12·562	Ornamental ground.
443	1·020	Wood, &c.
444	16·410	Ornamental ground, &c.
445	·536	Arable.
446	24·124	Wood, &c.
447	2·101	Wood, &c.
448	10·046	Ornamental ground.
449	·189	Road.
450	5·428	Wood, &c.
451	·806	Houses, yards, &c.
452	·130	Craignish Castle.
453	·348	Wood.
454	2·313	Ornamental ground, &c.
455	1·131	Garden, &c.
456	1·104	Garden, &c.
457	·082	Chapel (private).
458	4·838	Ornamental ground.
459	125·078	Rough pasture, &c.
460	1·789	Rough pasture, &c.
461	1·543	Ornamental ground.
462	·354	Rough pasture, &c.
463	19·695	Arable, &c.
464	8·834	Wood, &c.
465	·843	Rough pasture.
466	35·322	Rough heathy pasture.
467	41·124	Rough heathy pasture, &c.
468	15·747	Pasture, &c.
469	19·342	Rough pasture, &c.
470	5·915	Pasture.
471	11·295	Pasture, &c.
472	14·311	Rough pasture, &c.
473	·211	House and garden.
474	9·354	Rough pasture.
475	·373	Rough pasture.
476	20·928	Foreshore.
477	42·318	Rough pasture, &c.
478	14·172	Wood, &c.
479	·966	Road.
480	·981	Wood.
481	1·257	Wood.
482	7·276	Ornamental ground.
483	6·233	Ornamental ground.
484	·295	Wood.
485	2·996	Pasture.
486	·628	Houses and garden.
487	·548	Rough pasture.
488	·321	Rough pasture.
489	11·700	Rough pasture, &c.
490	2·493	Rough pasture and whins.
491	22·428	Arable.
492	9·961	Rough pasture, &c.
493	12·895	Arable.
494	·460	Houses, &c.
495	10·162	Rough pasture, &c.
496	26·200	Rough heathy pasture.
497	5·387	Wood.
498	6·060	Rough pasture.
499	33·375	Rough heathy pasture, &c.
500	42·573	Rough heathy pasture, &c.
501	·354	House and garden.
502	·537	Wood.
503	·352	Arable.
504	3·668	Arable.
505	·252	House, &c.
506	·224	Arable.
507	12·080	Arable.
508	5·985	Rough pasture, &c.
509	24·760	Rough heathy pasture.
510	25·144	Arable.
511	1·450	Rough pasture.
512	·168	Arable.
513	·482	Houses, garden, &c.
514	1·516	Arable.
515	23·826	Rough heathy pasture, &c.
516	16·538	Arable.
517	211·469	Rough heathy pasture, &c.
518	·188	Pond.
	7097·365	

No. on Plan.	Area in Acres.	Remarks.
		RECAPITULATION.
	6548·831	Land.
	25·372	Roads.
	86·518	Water.
	435·590	Foreshore.
	1·054	Tidal water.
	7097·365	Area of the numbered part of the Parish.
		UNNUMBERED.
	2583·652	Moorland, &c. (on Six-Inch Scale).
	10·610	Loch an Daimh (half of).
	2·800	Water.
	2597·062	Area of the unnumbered part of the Parish, exclusive of the Islands.
		REIS MHIC PHADAIN.
	37·820	Land.
	25·930	Foreshore.
	63·750	Area of Reis Mhic Phadain.
		REIS AN T-SRUITH.
	38·050	Land.
	2·600	Foreshore.
	40·650	Area of Reis an t-Sruith.
		GARBH REIS.
	39·100	Land.
	9·300	Foreshore.
	48·400	Area of Garbh Reis.
		EILEAN NA CILLE.
	10·550	Land.
	19·080	Foreshore.
	29·630	Area of Eilean na Cille.

RECAPITULATION.

9258·003	Land.
25·372	Roads.
99·928	Water.
492·500	Foreshore.
1·054	Tidal water.
9876·857	Area of the Parish of Craignish, exclusive of the detached part.

PARISH OF CRAIGNISH (DETACHED).—On Six-Inch Scale only.

529·390	Land.
·450	Loch a' Chaoruinn (part of).
529·840	Area of the Parish of Craignish (Detached).

RECAPITULATION FOR THE PARISH.

Area in Acres.	
9787·393	Land.
25·372	Roads.
100·378	Water.
492·500	Foreshore.
1·054	Tidal water.
10406·697	Total area of the Parish of Craignish, in the County of Argyll.

INDEX TO PLACES

IN THE

PARISH OF CRAIGNISH.

COUNTY OF ARGYLL.

Name of Place.	No. of Sheet. 6-inch scale.	No. of Sheet. 25·344 in. scale.	Name of Place.	No. of Sheet. 6-inch scale.	No. of Sheet. 25·344 in. scale.
Ardlarach - -	CXXXVIII.	2	Druim Loisgte -	CXLVIII.	4
Acharonach -	,,	,,	Druim Beithe -	,,	,,
Ardfern - -	,,	6			
Achanarnich -	,,	9	Eilean an Duin -	CXXX.	13
Aird - -	CXLVIII.	4	Eilean Buidhe -	,,	,,
			Eilean Arsa -	,,	,,
Barrichbean -	CXXX.	14	Eilean Traidh -	CXXXVIII.	6
Barravullin -	,,	,,	Eilean Inshaig -	,,	,,
Barrananaoil -	,,	15	Eilean Mhic Chrion	,,	10
Barr na Moine -	CXXXVIII.	1	Eilean Dubh -	,,	13
Barr Creagach -	,,	2			
Barbreckmore -	,,	,,	Fraoch Eilean -	CXXX.	,,
Barbreck House -	,,	3			
Beinn an Duin -	,,	6	Gemmil - -	CXXXVIII.	1
Barachan - -	,,	9	Gartcharran -	,,	13
Barr Mor - -	,,	,,			
Barrfada - -	,,	,,	Inshaig Cottage -	,,	6
Craignish Castle -	CXXXVII.	16	Kilbride - -	CXXX.	15
Cnoc Smudain -	CXXXVIII.	1	Kirkton - -	CXXXVIII.	13
Clach Bharr -	,,	5			
Corran-beag -	,,	6	Lergychoniemore -	CXXX.	14
Church - -	,,	,,	Lergychoniebeag -	,,	,,
Creag a' Chait -	,,	9	Learigoligan -	CXXXVIII.	6
Corranmore -	,,	,,			
Creag nan Tigh -	,,	13	Meall Reamhar -	,,	2
Druim Bàn -	CXXX.	15	Soroba Hill -	,,	1
Druim Beag -	CXXXVII.	12	Soroba - -	,,	6
Druim an Achanarnich - -	,,	,,	South Corranmore	,,	9
Druim Righ -	CXXXVIII.	3	Turnalt - -	CXXX.	15
Daill - -	,,	1	Tom Dubh -	CXXXVIII.	2

LONDON:
Printed by George E. Eyre and William Spottiswoode,
Printers to the Queen's most Excellent Majesty.
For Her Majesty's Stationery Office.

19

ORDNANCE SURVEY OF SCOTLAND.

BOOK OF REFERENCE TO THE PLAN

OF THE

PARISH OF CRATHIE & BRAEMAR,

IN THE

COUNTY OF ABERDEEN

(WESTERN DIVISION),

CONTAINING 183237·876 ACRES.

COLONEL SIR HENRY JAMES, R.E., F.R.S., F.G.S., &c.,
SUPERINTENDENT OF THE ORDNANCE SURVEY.

PRINTED AT THE ORDNANCE SURVEY OFFICE, SOUTHAMPTON.

1869.

Price One Shilling.

ınd,
one

ırea

ded

LXX

ıins
nce
ıns,

ıles

W

T

T

t

Bei nt
Bh

F.
C.
W.
Def.
S.

the

EXPLANATORY REMARKS.

The Scale of the Parish Plans is the 1-2500th of the actual length on the ground, and is equal to 25·344 inches to a mile, which is very approximately equal to one square inch to one acre, the square of 1·0018 inch being equal to one acre.

The length of each sheet is one and a-half miles, and the width one mile, the area of each sheet is therefore 960 acres.

Each enclosure has a reference number to the area which is given in this Book.

The Braces [/] on the plans are to indicate that the spaces so braced are included under the same reference number.

The Altitudes in feet above the Mean Level of the Sea are written thus —31·4.

The Scale of the Plans of the County is 6 inches to a mile, and each sheet contains the same area as 16 sheets of the Parish Plans. There is, therefore, a double reference number to each sheet as VI. 9., the Roman Numerals referring to the County Plans, the Arabic Figures to the Parish Plans.

The following are the characters employed on the Ordnance Plans on the Scales of 1-2500 and 6 inches to a mile:—

County Names	C	Hundreds or Wards	W
Parishes	P	Townships	T
Extra Parochial	E	Division of Townships	T

Antiquities ..... ROMAN / Druidical or Saxon / Norman or Subsequent

The descriptions of the boundaries are shown by the following initials:—

Centre of Stream	*C.S.*	Centre of Fence	*C.F.*
Centre of Road	*C.R.*	Top of Cop	*T.C.*
Side of Stream or Drain	*S.S.* or *S.D.*	Centre of Wall	*C.W.*
Root of Hedge	*R.H.*	Defaced	*Def.*
Face of Wall	*F.W.*	Track of Stream	*T.S.*

Undefined ..... *Und.*

Where a change occurs in the boundaries, the symbol [o—o] is used to show the part at which the change takes place.

TABLE

FOR CONVERTING DECIMAL PARTS OF AN ACRE INTO ROODS AND PERCHES

Perches.	0 Rood.	1 Rood.	2 Roods.	3 Roods.	Perches.	0 Rood.	1 Rood.	2 Roods.	3 Roods
0	·000	·250	·500	·750	21	·131	·381	·631	·881
1	·006	·256	·506	·756	22	·137	·387	·637	·887
2	·012	·262	·512	·762	23	·144	·394	·644	·894
3	·019	·269	·519	·769	24	·150	·400	·650	·900
4	·025	·275	·525	·775	25	·156	·406	·656	·906
5	·031	·281	·531	·781	26	·162	·412	·662	·912
6	·037	·287	·537	·787	27	·169	·419	·669	·919
7	·044	·294	·544	·794	28	·175	·425	·675	·925
8	·050	·300	·550	·800	29	·181	·431	·681	·931
9	·056	·306	·556	·806	30	·187	·437	·687	·937
10	·062	·312	·562	·812	31	·194	·444	·694	·944
11	·069	·319	·569	·819	32	·200	·450	·700	·950
12	·075	·325	·575	·825	33	·206	·456	·706	·956
13	·081	·331	·581	·831	34	·212	·462	·712	·962
14	·087	·337	·587	·837	35	·219	·469	·719	·969
15	·094	·344	·594	·844	36	·225	·475	·725	·975
16	·100	·350	·600	·850	37	·231	·481	·731	·981
17	·106	·356	·606	·856	38	·237	·487	·737	·987
18	·112	·362	·612	·862	39	·244	·494	·744	·994
19	·119	·369	·619	·869	40	·250	·500	·750	1·000
20	·125	·375	·625	·875					

N.B.—To convert Decimal Fractions of an Acre into Roods and Perches, multiply the decimal first by 4 and then by 40, preserving the same number of decimals in the product.

Examples—

A.	R.	P.	Acres.	A.	R.	P.	Acres.
			633·357				527·013
			4				4
			1·428				·052
			40				40
633	1	17	17·120	527	0	2	2·080

PARISH OF CRATHIE & BRAEMAR,

IN THE

COUNTY OF ABERDEEN.

No. on Plan.	Area in Acres.	Remarks.	No. on Plan.	Area in Acres.	Remarks.
1	9·627	Rough pasture, house, ruins, &c.	32	·600	Houses, yard, gardens, &c.
2	·297	Houses, yards, garden, and ruin.	33	5·536	Wood.
			34	·585	Arable.
3	·409	Arable and streams.	35	·640	Houses, yard, gardens, &c.
4	15·060	Rough pasture, roads, streams, &c.	36	1·126	Arable.
5	19·249	Arable, rough pasture, and trees.	37	1·425	Wood.
			38	·213	Wood, &c.
6	11·560	Wood and stream.	39	·876	Houses, yards, garden, &c.
7	4·914	Wood and road.			
8	4·211	Wood and stream.	40	7·845	Arable, roads, &c.
9	1·841	Arable and trees.	41	5·101	Arable.
10	·426	Wood.	42	·836	Wood.
11	·545	Wood and limekiln.	43	9·401	Arable.
12	8·906	Arable and trees.	44	1·260	Rough pasture, road, stream, &c.
13	·445	Wood.			
14	13·924	Heathy pasture, road, &c.	45	8·140	Arable, &c.
			46	3·350	Wood.
15	·173	Rough pasture and trees.	47	·759	Arable.
			48	1·155	Wood.
16	183·703	Wood, &c.	49	6·022	Arable and stream.
17	1·705	Arable, stream, &c.	50	2·398	Heathy pasture.
18	2·376	Arable and road.	51	2·319	Heathy pasture, ruins, &c.
19	·198	Houses, garden, and yards.	52	12·264	Heathy pasture, house, &c.
20	·039	House and garden.			
21	3·916	Heathy pasture, ruins, &c.	53	2·799	County road.
			54	·221	Arable and trees.
22	2·983	Arable and heathy pasture.	55	·533	Arable and trees.
			56	·596	House, garden, &c.
23	1·584	Wood.	57	1·601	Arable.
24	4·832	Heathy pasture, road, &c.	58	15·948	Heathy pasture, &c.
			59	·771	House, garden, and yards.
25	·037	House and yard.			
26	·520	Arable.	60	·048	Houses and yard.
27	1·734	Arable & house.	61	·124	Houses and yard.
28	·043	House, shed, and yard.	62	1·081	Arable, &c.
29	·266	Arable.	63	·321	Houses, garden, &c.
30	·839	Arable.	64	2·400	Arable.
31	·464	Road.	65	·328	Arable & house.

No. on Plan.	Area in Acres.	Remarks.
66	·574	Arable.
67	3·870	Heathy pasture, &c.
68	20·924	Wood, &c.
69	15·417	Arable, rough pasture, &c.
70	·435	Houses, garden, yard, &c.
71	25·952	Arable.
72	3·817	Heathy pasture and trees.
73	·499	Arable.
74	·200	Heathy pasture.
75	1·599	County road.
76	1·940	Arable.
77	·570	Houses, yard, and road.
78	1·406	Houses, garden, yard, &c.
79	7·397	Arable.
80	9·167	Arable and rough pasture.
81	1·866	Crathie Burn (part of).
82	2·325	Rough pasture and trees.
83	2·012	Wood, &c.
84	2·386	Wood.
85	13·959	Arable, furze, &c.
86	6·728	Arable, rough pasture, &c.
87	·230	Wood.
88	·121	Arable.
89	·347	Wood.
90	·444	Wood.
91	2·340	Arable.
92	·490	House, garden, and yard.
93	·344	Wood.
94	10·846	Wood, &c.
95	36·155	Arable, rough pasture, &c.
96	·286	Wood.
97	9·215	Arable and rough pasture.
98	·063	House and yard.
99	·177	Arable.
100	·138	Houses, sheds, and yards.
101	·110	Pond.
102	·408	Arable and house.
103	·112	House and garden.
104	24·204	Arable and rough pasture.
105	12·540	Rough pasture, &c.
106	11·160	Arable, rough pasture, &c.
107	·549	Houses, garden, and yard.
108	·071	House and yard.
109	·908	Arable, stream, &c.
110	·640	Houses, sheds, and yards.
111	3·637	Wood, &c.
112	2·509	Garden.
113	2·596	Wood, &c.
114	6·314	Arable, &c.
115	·143	Wood.
116	·100	House and garden.
117	11·616	Arable.
118	1·977	Wood.
119	·416	Road.
120	·411	Rough pasture and trees.
121	18·103	Arable.
122	2·899	Rough pasture and trees.
123	15·590	Arable, rough pasture, and trees.
124	7·043	Arable.
125	6·520	Wood.
126	·243	Houses, yards, and ruins.
127	15·817	Arable, rough pasture, road, &c.
128	·110	Arable.
129	1·935	Arable, rough pasture, road, &c.
130	2·693	Arable and rough pasture.
131	5·164	Arable.
132	·946	Arable.
133	1·563	Feardar Burn.
134	4·729	Arable.
135	·603	Houses, yards, &c.
136	7·200	Arable and rough pasture.
137	·846	Houses, yards, garden, &c.
138	3·680	Rough pasture and road.
139	2·192	Arable.
140	·254	Arable.
141	4·360	Arable.
142	8·727	Arable, rough pasture, and trees.

No. on Plan.	Area in Acres.	Remarks.	No. on Plan.	Area in Acres.	Remarks.
143	·347	House, garden, and yard.	191	·926	Arable and houses.
144	97·458	Wood, &c.	192	2·255	Rough pasture, road, and trees.
145	1·330	Arable.	193	2·968	Rough pasture, road, and trees.
146	·445	Arable.			
147	·118	House and yard.	194	18·994	Arable, rough pasture, and roads.
148	4·498	Wood, &e.			
149	·381	Houses, garden, &c.	195	25·000	Arable, rough pasture, road, &e.
150	1·941	Wood, &e.			
151	2·363	Arable and trees.	196	4·234	Rough pasture and trees.
152	1·832	Arable.			
153	·108	Houses, yards, gardens, &e.	197	1·978	Wood, &e.
			198	·511	Houses and yards.
154	·888	Arable.	199	1·314	Arable and roads.
155	1·089	Wood.	200	·208	Arable.
156	2·128	Wood.	201	·199	House, garden, and yard.
157	·180	Wood.			
158	·123	Arable.	202	·110	House, garden, and yard.
159	10·472	Arable.			
160	1·025	Wood.	203	·030	House and yard.
161	3·711	Arable.	204	3·280	Wood and road.
162	1·091	Houses and yards.	205	2·834	Arable.
163	·920	House, garden, &e.	206	·445	Wood.
164	·523	Wood.	207	8·951	Arable, rough pasture, trees, &e.
165	2·310	Gelder Burn (part of).			
166	8·844	Arable.	208	5·889	Arable, rough pasture, and trees.
167	·320	Wood.			
168	11·301	Arable.	209	4·014	Rough pasture and road.
169	·246	Wood.			
170	·154	Wood.	210	·114	House and arable.
171	·480	Wood.	211	·100	House and arable.
172	3·024	Wood.	212	·773	Rough pasture and road.
173	·451	Arable.			
174	·087	House and garden.	213	·207	Houses, shed, garden, and yard.
175	·388	Arable, house, &c.			
176	·439	Arable.	214	·311	Arable.
177	1·910	Wood and road.	215	·345	Wood.
178	65·331	Wood.	216	7·420	Arable and trees.
179	1·546	Wood, rough pasture, and stream.	217	·222	Wood.
			218	·120	Wood.
180	·167	Arable and ruins.	219	2·338	Wood.
181	23·124	Heathy pasture, &e.	220	9·288	Arable.
182	3·044	Arable.	221	·490	Wood.
183	·110	Houses and yards.	222	·556	Wood and rough pasture.
184	7·191	Arable.			
185	·069	Garden.	223	·454	Wood.
186	1·013	Heathy pasture, road, and stream.	224	1·023	Private road.
			225	·742	Arable.
187	16·126	Arable.	226	·586	Wood.
188	8·579	Arable.	227	1·206	Wood, shed, &e.
189	·188	House and arable.	228	·573	Wood.
190	·306	Houses and yards.	229	16·220	Wood, &e.

No. on Plan.	Area in Acres.	Remarks.
230	3·642	Arable, road, and trees.
231	·104	Houses and yards.
232	·593	House, garden, and yard.
233	·118	House and garden.
234	·209	Arable.
235	8·859	Arable, road, and trees.
236	·221	Wood.
237	8·197	Wood and stream.
238	4·446	Arable.
239	11·651	Arable, rough pasture, and trees.
240	6·124	Arable, trees, and furze.
241	·557	Wood.
242	12·077	Arable, trees, and furze.
243	·172	Arable.
244	7·047	Rough pasture, road, &c.
245	1·886	Wood, road, &c.
246	·605	Houses and yards.
247	4·781	Arable and road.
248	1·358	Wood.
249	·070	Garden.
250	·863	Wood.
251	·725	Wood.
252	9·657	County road.
253	1·392	Arable.
254	7·441	Wood.
255	1·113	Arable, road, &c.
256	2·426	House and ornamental ground.
257	1·402	Wood.
258	40·129	Arable, road, &c.
259	·200	Wood.
260	9·808	Wood, &c.
261	·060	House and yard.
262	4·868	Wood, &c.
263	2·141	Garden, &c.
264	·321	Arable.
265	1·576	Houses and yards.
266	60·941	Wood, &c.
267	·558	House, yard, &c.
268	·598	Arable, &c.
269	·301	Houses and yards.
270	·321	Rough pasture.
271	8·176	Arable, &c.
272	2·148	Rough pasture and trees.
273	·209	Wood.
274	·169	Wood.
275	1·038	Wood, &c.
276	1·352	Wood.
277	1·079	House, garden, yard, &c.
278	15·753	Arable and road.
279	1·475	Arable and road.
280	1·734	Arable and trees.
281	·221	Wood.
282	·064	House, shed, and yard.
283	·130	House and yard.
284	·302	Wood, &c.
285	·226	Garden.
286	1·071	Wood, &c.
287	·579	Wood.
288	1·055	House, garden, yard, &c.
289	16·994	Arable and road.
290	·538	Wood.
291	·911	Wood.
292	5·497	Arable.
293	686·515	Wood, &c.
294	·656	House, garden, yard, &c.
295	1·126	Arable, house, &c.
296	·217	Wood.
297	·131	House and garden.
298	·699	Wood, road, and stream.
299	·163	Wood.
300	1·402	Houses, yards, gardens, &c.
301	·140	House, garden, and yard.
302	·126	House, garden, and yard.
303	·657	Wood.
304	9·384	Arable and trees.
305	1·392	Private road.
306	·101	Wood.
307	·291	Wood.
308	·122	Arable.
309	·324	Wood.
310	13·288	Arable, furze, and trees.
311	·274	Wood.
312	·329	Road.
313	4·181	Arable.
314	·328	Wood.
315	·018	House and garden.

No. on Plan.	Area in Acres.	Remarks.
316	·224	Road and sheds.
317	1·262	Arable.
318	·221	Arable.
319	1·016	Arable.
320	2·659	Arable.
321	1·039	Houses, yard, gardens, &c.
322	·320	Public road.
323	·792	Church, yard, and road.
324	1·192	Wood.
325	13·167	Arable and wood.
326	·314	Graveyard, &c.
327	1·216	Houses, yards, gardens, &c.
328	·890	Wood and shed.
329	7·546	Arable.
330	2·071	Rough pasture and trees.
331	·851	Wood, &c.
332	·384	Wood.
333	·128	Houses, garden, and yard.
334	·838	Arable and trees.
335	·309	Arable and road.
336	6·278	Wood, &c.
337	·351	Houses, yards, garden, &c.
338	.597	Houses, yard, gardens, &c.
339	1·231	Wood and stream.
340	·660	Arable and rough pasture.
341	1·648	Arable.
342	·497	Rough pasture.
343	·624	Arable.
344	1·742	Pond.
345	2·974	Houses, yards, &c.
346	·682	House, garden, &c.
347	17·250	Arable.
348	·327	Wood.
349	1·045	House, garden, yard, &c.
350	1·930	Road.
351	3·772	Arable.
352	·391	Church and yard.
353	2·311	Wood.
354	47·995	Wood, &c.
355	1·006	Road.
356	·833	Arable.
357	3·852	Wood, &c.
358	2·867	Wood.
359	4·048	Arable and trees.
360	24·409	Wood.
361	·190	Arable.
362	1·565	Rough pasture, road, &c.
363	·867	County road.
364	9·047	Wood, &c.
365	5·338	Arable.
366	·272	Arable.
367	4·604	Wood and rough pasture.
368	·256	Houses, garden, and yards.
369	·174	Houses, yard, and ruin.
370	·100	Pond.
371	·058	House, &c.
372	1·905	Wood and heathy pasture.
373	·106	House and garden.
374	·277	House and yard.
375	13·057	Arable, rough pasture, &c.
376	39·234	Wood, &c.
377	2·086	Arable.
378	10·657	Arable and road.
379	4·020	Arable.
380	·372	Private road.
381	16·786	Arable, stream, &c.
382	3·920	Wood.
383	5·390	Arable and rough pasture.
384	137·597	Wood, &c.
385	7·507	County road.
386	6·196	Wood, &c.
387	6·763	Arable.
388	·283	House, garden, and road.
389	·283	Garden.
390	1·512	Houses, yards, garden, &c.
391	10·862	Arable, rough pasture, and trees.
392	10·355	Wood, rough pasture, &c.
393	·818	Rough pasture and trees.
394	12·817	Arable.
395	32·757	Wood, &c.
396	3·129	Arable.
397	·242	Wood.
398	·124	Wood.

No. on Plan.	Area in Acres.	Remarks.
399	3·517	Arable.
400	1·416	Wood.
401	·346	Wood.
402	·471	Arable.
403	16·020	Wood, &c.
404	14·137	Arable, heathy pasture, and trees.
405	·397	Rough pasture, shed, &c.
406	8·661	Arable, road, &c.
407	·612	Houses, yards, garden, &c.
408	2·210	Wood.
409	3·615	Arable.
410	·733	Private road.
411	·247	Houses, garden, yard, &c.
412	·791	Rough pasture.
413	1·909	Rough pasture & road.
414	·222	Garden.
415	·150	Houses, yards, &c.
416	2·938	Wood.
417	·124	Wood.
418	7·024	Arable.
419	·281	House, garden, and yard.
420	1·007	Arable and trees.
421	1·383	Arable, road, and stream.
422	·074	House, garden, yard, &c.
423	·235	Rough pasture and road.
424	53·245	Wood, &c.
425	·450	Rough pasture, road, &c.
426	·224	House, garden, and rough pasture.
427	1·496	Arable, stream, &c.
428	·098	House, garden, and yard.
429	·714	Houses, yards, garden, &c.
430	·240	Rough pasture, roads, &c.
431	2·333	Wood and heathy pasture.
432	·678	Arable.
433	5·918	Arable, rough pasture, &c.
434	·520	Houses, yards, garden, &c.
435	1·719	Wood, road, and stream.
436	·164	House, garden, and yard.
437	·271	Wood.
438	11·785	Wood.
439	·400	Houses, yards, gardens, &c.
440	6·490	Arable.
441	·826	Stream, rough pasture, &c.
442	·273	House, yard, &c.
443	·241	House, yard, &c.
444	8·618	Arable.
445	·754	Stream, rough pasture, &c.
446	·163	House, garden, yard, &c.
447	3·189	Road.
448	·271	House and garden.
449	·735	Houses and garden.
450	8·982	Arable.
451	10·878	Arable.
452	·183	Wood, &c.
453	·249	Wood.
454	·302	Wood.
455	·378	Wood.
456	21·762	Arable.
457	18·044	Wood, &c.
458	10·784	Wood, &c.
459	2·503	Arable and road.
460	5·078	Arable, road, and trees.
461	·196	Wood.
462	1·851	Houses, garden, and yards.
463	·459	Arable.
464	18·183	Arable.
465	3·590	Wood.
466	3·639	Wood.
467	3·158	Wood.
468	14·825	Arable.
469	·365	Rough pasture and stream.
470	·280	Wood.
471	·257	Wood.
472	·615	Wood.
473	1·643	Arable.
474	10·142	Wood and rough pasture.
475	3·675	Arable.
476	·877	Wood, &c.

No. on Plan.	Area in Acres.	Remarks.
477	·447	Road, rough pasture, and stream.
478	8·332	Arable, rough pasture, and stream.
479	·144	Wood.
480	9·788	Arable.
481	·148	Pond.
482	28·415	Wood, &c.
483	·316	Pond.
484	10·988	Arable.
485	1·378	Wood.
486	11·973	Arable, rough pasture, &c.
487	97·642	Wood.
	3190·534	

RECAPITULATION.

3159·630	Land.
22·749	Public roads.
8·155	Water.
3190·534	Area of the numbered part of the Parish.

UNNUMBERED
(PRINCIPALLY ON SIX-INCH SCALE).

179074·806	Moorland, &c.
68·227	Loch Etchachan.
12·535	Dubh Lochan.
29·130	River Gairn.
12·167	Lochan Uaine (West).
9·260	Lochan Uaine (East).
10·117	Lochan Suarach.
32·383	Lui Water.
31·278	Quoich Water.
61·146	Clunie Water.
468·840	River Dee (part of).
39·859	Geldie Burn.
8·208	Loch Phadruig.
12·097	Lochan Eoin.
26·086	Lochnagar.
7·761	Loch Ceann Mor.
72·261	Loch Callater.
19·911	Loch Dubh.
23·267	Loch Bhrotachan.
28·003	Water.
180047·342	

RECAPITULATION.

179074·806	Land.
972·536	Water.
180047·342	Area unnumbered.
3190·534	Area numbered.
183237·876	Area of the whole of the Parish of Crathie and Braemar.

RECAPITULATION FOR THE PARISH.

182234·436	Land.
22·749	Public roads.
980·691	Water.
183237·876	Total area of the Parish of Crathie and Braemar, in the County of Aberdeen.

ORDNANCE SURVEY OF SCOTLAND.

BOOK OF REFERENCE TO THE PLAN

OF THE

PARISH OF CRAWFORD,

IN THE

COUNTY OF LANARK,

CONTAINING 68839·442 ACRES.

COLONEL SIR HENRY JAMES, R.E., F.R.S., F.G.S., &c.,

SUPERINTENDENT OF THE ORDNANCE SURVEY.

PRINTED AT THE ORDNANCE SURVEY OFFICE, SOUTHAMPTON.

1861.



y, R.E.

t 2/6 e

ection

gth on
ry ap-
8 inch

rea of

n this

ed are

thus—

sheet
erefore
nerals

on the

. W

.. T

. T

ion

quent

s:—

C. F.
T. C.
C. W.
Def.
T. S.

shew

EXPLANATORY REMARKS.

The Scale of the Parish Plans is the 1-2500th of the actual length on the ground, and is equal to 25·344 inches to a mile, which is very approximately equal to one square inch to one acre, the square of 1·0018 inch being equal to one acre.

The length of each sheet is 1½ miles, and the width 1 mile, the area of each sheet is therefore 960 acres.

Each enclosure has a reference number to the area which is given in this Book.

The Braces (ʃ) on the plans are to indicate that the spaces so braced are included under the same reference number.

The Altitudes in feet above the Mean Level of the Sea are written thus—31·4.

The Scale of the Plans of the County is 6 inches to a mile, and each sheet contains the same area as 16 sheets of the Parish Plans. There is therefore a double reference number to each sheet, as VI. 9., the Roman Numerals referring to the County Plans, the Arabic Figures to the Parish Plans.

The following are the characters employed on the Ordnance Plans on the Scales of 1-2500, and 6 inches to a mile:—

County Names	C	Hundreds or Wards	W
Parishes	P	Townships	*T*
Extra Parochial	E	Division of Townships	*T*

Antiquities ..... ROMAN / Druidical or Saxon / Norman or Subsequent

The descriptions of the boundaries are shewn by the following initials:—

Centre of Stream	*C. S.*	Centre of Fence	*C. F.*
Centre of Road	*C. R.*	Top of Cop	*T. C.*
Side of Stream or Drain	*S. S.* or *S. D.*	Centre of Wall	*C. W.*
Root of Hedge	*R. H.*	Defaced	*Def.*
Face of Wall	*F. W.*	Track of Stream	*T. S.*

Undefined ..... *Und.*

ere a change occurs in the boundaries, the symbol [o—o] is used to shew the part at which the change takes place.

TABLE

FOR CONVERTING DECIMAL PARTS OF AN ACRE INTO ROODS AND PERCHES.

Perches.	0 Rood.	1 Rood.	2 Roods.	3 Roods.
0	0·000	0·250	0·500	0·750
1	0·006	0·256	0·506	0·756
2	0·012	0·262	0·512	0·762
3	0·019	0·269	0·519	0·769
4	0·025	0·275	0·525	0·775
5	0·031	0·281	0·531	0·781
6	0·037	0·287	0·537	0·787
7	0·044	0·294	0·544	0·794
8	0·050	0·300	0·550	0·800
9	0·056	0·306	0·556	0·806
10	0·062	0·312	0·562	0·812
11	0·069	0·319	0·569	0·819
12	0·075	0·325	0·575	0·825
13	0·081	0·331	0·581	0·831
14	0·087	0·337	0·587	0·837
15	0·094	0·344	0·594	0·844
16	0·100	0·350	0·600	0·850
17	0·106	0·356	0·606	0·856
18	0·112	0·362	0·612	0·862
19	0·119	0·369	0·619	0·869
20	0·125	0·375	0·625	0·875
21	0·131	0·381	0·631	0·881
22	0·137	0·387	0·637	0·887
23	0·144	0·394	0·644	0·894
24	0·150	0·400	0·650	0·900
25	0·156	0·406	0·656	0·906
26	0·162	0·412	0·662	0·912
27	0·169	0·419	0·669	0·919
28	0·175	0·425	0·675	0·925
29	0·181	0·431	0·681	0·931
30	0·187	0·437	0·687	0·937
31	0·194	0·444	0·694	0·944
32	0·200	0·450	0·700	0·950
33	0·206	0·456	0·706	0·956
34	0·212	0·462	0·712	0·962
35	0·219	0·469	0·719	0·969
36	0·225	0·475	0·725	0·975
37	0·231	0·481	0·731	0·981
38	0·237	0·487	0·737	0·987
39	0·244	0·494	0·744	0·994
40	0·250	0·500	0·750	1·000

N.B.—To convert Decimal Fractions of an Acre into Roods and Perches, multiply the decimal first by 4 and then by 40, preserving the same number of decimals in the product.

Example 1.

633·357 Acres.
4
1·428
40
A. R. P. 633 1 17 ..... 17·120

Example 2.

527·013 Acres.
4
·052
40
A. R. P. 527 0 2 ..... 2·080

PARISH OF CRAWFORD,

IN THE

COUNTY OF LANARK.

No. of Sheet.	No. on Plan.	Area in Acres.	Description.
XLIII. 13.	1	·210	Pasture.
,,	2	10·759	Arable, slope, & embankment.
,,	3	4·709	Arable.
,,	4	·183	Pasture.
,,	5	8·806	Arable & embankment.
,,	6	·288	Occupation road, slope, &c.
,,	7	·279	Waste ground.
,,	8	1·833	Arable.
,,	9	3·897	Arable.
,,	9a	·173	Parish road.
,,	10	·305	Plantation.
,,	11	·504	Southwood, homestead (part of),&c.
,,	12	·079	Plantation.
,,	13	·515	Southwood, homestead (part of),&c.
,,	14	·187	Plantation.
,,	15	·241	Dam.
XLIII. D.	16	3600·067	Rough heathy pasture, road, slope, rocks, footpath, sheepfolds, sheep-rees, & part of Grains Burn.
,,	17	6·758	Pasture, house, garden, &c.
XLVI. 8.	18	3·250	Glengonnar Water (half of).
,,	19	·397	Meadow, slope, & half of burn.
,,	20	1·953	Meadow & slope.
,,	21	·152	Lettershaw, house, garden, &c.
,,	22	·858	Arable & road.
,,	23	·371	Pasture.
,,	24	1·470	Rough heathy pasture.
XLVII. 1.	25	6·127	Arable & slope.
,,	26	1·410	Arable.
,,	27	1·301	Arable & road.
,,	28	6·541	Arable & shed.
,,	29	·229	Arable.
,,	30	·358	Plantation.
,,	31	3·471	Arable & slope.
,,	32	·416	Occupation road, &c.
,,	33	2·860	Arable & slope.
,,	34	3·125	Plantation & slope.
,,	35	11·203	Arable & road.
,,	36	11·736	Arable.
,,	37	·178	Pasture.
,,	38	1·955	Plantation & slope.
		3699·154	*Carried forward.*

No. of Sheet.	No. on Plan.	Area in Acres.	Description.
		3699·154	*Brought forward.*
LXVII. 1.	39	1·514	Arable, rocks, & trees.
,,	40	3·138	Arable.
,,	41	·890	Arable, rocks, & trees.
,,	42	·132	Woollen Mill, garden, &c.
,,	43	1·918	Arable, road, slope, & trees.
,,	44	·100	Garden.
,,	45	10·938	Arable.
,,	46	3·049	Arable & slope.
,,	47	·111	Pasture & footpath.
,,	48	10·924	Arable.
,,	49	·428	Pasture & rocks.
,,	50	6·244	Plantation.
,,	51	13·931	Arable.
,,	52	7·238	Arable & shed.
,,	53	·858	Curling pond.
,,	54	14·376	Arable, pasture, half of burn, &c.
,,	55	7·306	Arable, slope, & rocks.
LXVII. 2.	56	4·032	Parish road.
,,	57	24·810	Pasture, road, slope, & shingle.
,,	58	12·154	Plantation.
,,	59	20·439	Arable.
,,	60	1281·841	Rough heathy pasture, slope, road, rocks, quarry, & cairn.
,,	61	4·713	Plantation & road.
,,	62	1·275	Plantation.
,,	63	9·678	Arable.
,,	64	5·521	Arable & slope.
,,	65	2·391	Rough pasture & slope.
,,	66	31·725	Arable, road, & slope.
,,	67	18·998	Arable & road.
,,	68	9·661	Arable, slope, & embankment.
,,	69	1·536	Pasture.
,,	70	15·129	Arable & road.
,,	71	·475	Rough pasture.
,,	72	4·656	Arable.
,,	73	5·401	Rough heathy pasture & slope.
LXVII. 5.	74	·307	Pasture.
,,	75	12·714	Arable & road.
,,	76	·430	Pasture.
,,	77	48·393	Arable, road, trees, & half of burn.
,,	78	·629	Glencaple, homestead, garden, &c.
,,	79	46·256	Rough heathy pasture, trees, &c.
,,	80	152·602	Rough heathy pasture, &c.
,,	81	4·156	Plantation.
,,	82	·149	Pasture, bushes, & rocks.
,,	83	10·092	Arable.
,,	84	13·235	Arable.
,,	85	23·619	Arable & slope.
,,	86	4·990	Arable & road.
,,	87	·240	Pasture.
,,	88	·896	Burial ground, trees, &c.
		5555·392	*Carried forward.*

No. of Sheet.	No. on Plan.	Area in Acres.	Description.
		5555·392	*Brought forward.*
XLVII. 5.	89	1·503	Pasture.
,,	90	·901	Pasture, road, & pond.
,,	91	·169	Plantation.
,,	92	1·072	Kirkton, homestead, gardens, &c.
,,	93	10·899	Arable & slope.
,,	94	8·324	Pasture, slope, & rocks.
,,	95	11·476	Arable.
,,	96	11·154	Plantation.
,,	97	1·798	Pasture & slope.
,,	98	19·474	Arable.
,,	99	2·702	Public road.
,,	100	13·403	Arable & shed.
,,	101	10·425	Arable.
,,	102	57·751	Rough pasture, part of burn, &c.
,,	103	·750	Parish road.
XLVII. 6.	104	8·306	Parish road.
,,	105	·355	Sheepfolds.
,,	106	8·080	Arable, road, & trees.
,,	107	3·978	Pasture & embankment.
,,	108	·845	Castle Mains, homestead, &c.
,,	109	·126	Pasture.
,,	110	·373	Pasture & trees.
,,	111	·142	Crawford Castle (remains of).
,,	112	3·302	Plantation, road, moat, & slope.
,,	113	·134	Pasture.
,,	114	11·830	Arable & embankment.
,,	115	3·736	Arable.
,,	116	·162	Pasture.
,,	117	11·912	Pasture.
,,	118	2·176	Arable.
,,	119	·434	Midlock, homestead, sheepfold, &c.
,,	120	1·182	Pasture.
,,	121	·094	Plantation.
,,	122	·299	Garden & house.
,,	123	3·682	Pasture.
,,	124	·142	Pasture & ruins (Midlock Mill).
,,	125	1·161	Rough heathy pasture & road.
,,	126	5·553	Pasture & ruins.
,,	127	19·197	Arable & slope.
,,	128	·893	Rough heathy pasture, & slope.
,,	129	1·650	Pasture & slope.
,,	130	11·035	Arable & slope.
,,	131	·952	Arable & embankment.
,,	132	13·561	Arable, slope, & embankment.
,,	133	1·223	Arable & embankment.
,,	134	1·380	Pasture & embankment.
,,	135	3·066	Arable & slope.
,,	136	·365	Parish road.
,,	137	·290	Pasture.
,,	138	·278	Houses, gardens, &c.
		5829·087	*Carried forward.*

No. of Sheet.	No. on Plan.	Area in Acres.	Description.
		5829·087	*Brought forward.*
XLVII.6	139	·453	Houses, gardens, ruin, &c.
,,	140	·501	Waste ground.
,,	141	·132	Arable.
,,	142	·615	Houses, gardens, ruin, &c.
,,	143	·944	Houses, church, gardens, &c.
,,	144	·224	Houses, &c.
,,	145	·764	Arable.
,,	146	·973	Arable & slope.
,,	147	·138	Shed, garden, &c.
,,	148	·927	Arable, slope, & rocks.
,,	149	·312	Occupation road.
,,	150	7·286	Arable & slope.
,,	151	1·245	Pasture, road, slope, & bushes.
,,	152	·419	Waste ground.
,,	153	·341	Garden.
,,	154	·204	Rough pasture.
,,	155	23·618	Pasture, slope, footpath, &c.
,,	156	96·940	River Clyde (part of).
,,	157	32·554	Pasture, road, slope, & sheep ree.
,,	158	·253	Hillhousestone, cottage & garden.
,,	159	7·373	Arable & slope.
,,	160	4·566	Arable.
,,	161	·568	Boghead, homestead, garden, &c.
,,	162	27·435	Arable, slope, & bushes.
,,	163	7·479	Arable & slope.
,,	164	·298	Houses, garden, &c.
,,	165	8·055	Arable, slope, & embankment.
,,	166	·436	Pasture.
,,	167	·368	Pasture.
,,	168	·274	Houses, gardens, &c.
,,	169	·037	Houses.
,,	170	·340	Pasture.
,,	171	7·117	Arable
,,	172	5·832	Pasture.
,,	173	7·158	Pasture.
,,	174	4·861	Pasture.
,,	175	9·408	Pasture & footpath.
,,	176	22·907	Arable.
,,	177	·555	Houses, gardens, &c.
,,	178	·687	Houses, gardens, &c.
,,	179	1·015	Arable.
,,	180	3·407	Arable, slope, & footpath.
,,	181	3·724	Arable.
,,	182	·409	Houses, garden, &c.
,,	183	5·681	Arable.
,,	184	·431	Occupation road.
,,	185	17·724	Arable, bushes, & embankment.
,,	186	16·349	Arable & slope.
,,	187	·708	Pasture & slope.
,,	188	8·499	Arable.
		6171·631	*Carried forward.*

No. of Sheet.	No. on Plan.	Area in Acres.	Description.
		6171·631	*Brought forward.*
XLVII. 6.	189	6·970	Arable.
,,	190	7·334	Arable.
,,	191	8·461	Arable & slope.
,,	192	19·605	Arable & slope.
,,	193	47·262	Rough heathy pasture.
,,	194	8·774	Arable.
,,	195	4·871	Arable.
,,	196	·722	Plantation.
,,	197	·347	Plantation.
,,	198	5·415	Arable & road.
,,	199	·096	House, garden, &c.
,,	200	·752	Houses, school, garden, &c.
,,	201	4·100	Arable.
,,	202	1·445	Arable.
,,	203	·481	New Mains, homestead, garden, &c.
,,	204	·244	Pasture, embankment, & dam.
,,	205	2·431	Arable.
,,	206	4·582	Arable & road.
,,	207	·139	Houses, garden, &c.
,,	208	·202	House, garden, &c.
,,	209	5·459	Arable.
,,	210	4·421	Arable.
,,	211	·321	Rough pasture.
,,	212	5·537	Arable.
,,	213	·251	Houses, gardens, &c.
,,	214	5·929	Arable & trees.
,,	215	5·484	Arable.
,,	216	1·063	Occupation road, &c.
,,	217	4·623	Arable & trees.
,,	218	·279	Plantation.
,,	219	·958	Garden.
,,	220	·212	Plantation & ruin.
,,	221	·430	Bellfield, homestead, &c.
,,	222	10·072	Arable & embankment.
,,	223	7·019	Arable & embankment.
,,	224	8·067	Arable, slope, & trees.
,,	225	65·741	Rough heathy pasture & slope.
,,	226	3·809	Arable.
,,	227	5·398	Arable, dam, & rock.
,,	228	5·937	Rough pasture, & rocks.
,,	229	7·709	Arable.
,,	230	·855	Houses, gardens, &c.
,,	231	·089	Houses, garden, &c.
XLVII. B	232	12·917	Arable.
,,	233	10·270	Arable & mound.
,,	234	16·849	Arable, road, house, & sheep-ree.
,,	235	15·469	Arable.
,,	236	6·215	Plantation.
,,	237	3·156	Pasture & trees.
,,	238	·723	Normangill, homestead, garden, &c.
		6511·126	*Carried forward.*

No. of Sheet.	No. on Plan.	Area in Acres.	Description.
		6511·126	*Brought forward.*
XLVII. B.	239	18·739	Pasture, slope, & pool.
,,	240	29·820	Rough pasture & road.
,,	241	9·740	Pasture.
,,	242	7·997	Rough pasture & slope.
,,	243	35·187	Camps Water (part of), &c.
,,	244	4·582	Parish road.
,,	245	12·139	Pasture & rocks.
,,	246	16·867	Pasture & rocks.
,,	247	·214	Cowhill, house, gardens, &c.
,,	248	2·550	Pasture, half of Camps Water, &c.
,,	249	10·910	Pasture, road, house, &c. (Grains).
,,	250	2·683	Plantation.
XLVIII. B.	251	·882	Rough pasture.
XLVII. B.	252	18·925	Midlock Water (part of).
,,	253	·486	Parish road.
,,	254	11·938	Arable.
,,	255	1·132	Whelphill, homestead, gardens, &c.
,,	256	11·268	Arable.
XLVIII. A.	257	11·411	Arable & road.
,,	258	·950	Whitecamp, homestead, garden, &c.
XLVI. 11.	259	467·063	Rough heathy pasture, rough pasture, road, slope, quarry, footpath, sheep rees, & gravel-pit.
,,	260	·912	Parish road.
XLVI. 12.	261	1·760	Parish road.
,,	262	1·935	Pasture, trees, & sheepfold.
,,	263	5·731	Glengonnar Water (part of).
XLVI. 15.	264	·251	Arable.
,,	265	·029	Houses.
,,	266	·167	Waterhead T.P., house, garden, &c.
,,	267	2·888	Meadow & footpath.
,,	268	1·293	Arable.
,,	269	·448	Rough heathy pasture & slope.
,,	270	·440	Rough heathy pasture & footpath.
,,	271	1·865	Pasture, road, half of burn, &c.
,,	272	·060	Smelting mill (lead) & shed.
,,	273	1·161	Pasture, road, slope, & footpath.
,,	274	2·166	Pasture & road.
,,	275	·398	Smelting mill (lead), &c.
,,	276	·305	Waste ground & half of water.
,,	277	·603	Pasture & half of water.
,,	278	·332	Rough heathy pasture, &c.
,,	279	·197	Houses, gardens, &c.
,,	280	·199	Arable.
,,	281	·189	Arable.
,,	282	·923	Arable, slope, trees, & rough pasture.
,,	283	264·676	Rough heathy pasture, road, slope, rocks, old mines (lead), & half of Glengonnar Water.
		7475·537	*Carried forward.*

No. of Sheet.	No. on Plan.	Area in Acres.	Description
		7475·537	*Brought forward.*
XLVI. 15.	284	13·297	Turnpike road.
XLVI. 16.	285	4905·355	Rough heathy pasture, moss, rough pasture, old mines (lead), slope, rocks, road, footpath, sheepfolds, sheep rees, trees, waste ground, shingle, chapel (site of), part of Glencaple Burn, Laggen Gill, part of Long Cleuch, & half of Bellgall Burn.
XLVII. 9.	286	354·155	Rough heathy pasture, road, rocks, slope, & part of Hurl Burn.
XLVII. 10.	287	28·797	Rough heathy pasture & rocks.
,,	288	7·497	Pasture.
,,	289	6·626	Arable.
,,	290	5·564	Pasture & slope.
,,	291	5·079	Pasture & half of Stoney Burn.
,,	292	7·356	Rough heathy pasture, slope, &c.
,,	293	35·353	Arable & embankment.
,,	294	81·665	Rough heathy pasture, road, &c.
,,	295	·631	Quarry.
,,	296	·129	Pasture slope.
,,	297	·209	The Crossings, house, garden, &c.
,,	298	1·825	Pasture, half of Stoney Burn, &c.
,,	299	·420	Stoneyburn, homestead, &c.
,,	300	·800	Plantation & slope.
,,	301	·603	Pasture.
,,	302	·202	Curling pond.
,,	303	36·164	Arable, part of Stoney Burn, &c.
,,	304	4·355	Pasture & part of Stoney Burn.
,,	305	1·808	Plantation.
,,	306	2·948	Plantation.
,,	307	2·322	Public road.
,,	308	6·831	Rough heathy pasture, road, &c.
,,	309	·432	Curling pond.
,,	310	2·973	Rough pasture slope.
,,	311	72·473	Arable & road.
,,	312	1109·440	Rough heathy pasture, moss, slope, rocks, old gravel pit, sheepfold, & rees.
,,	313	44·549	Rough heathy pasture, road, &c.
,,	314	9·011	Plantation, part of Collins Burn, &c.
,,	315	8·925	Arable.
,,	316	9·779	Arable.
XLVII. 13.	317	4·705	Pasture.
,,	318	2·804	Pasture.
,,	319	11·711	Pasture.
,,	320	3·311	Pasture.
,,	321	·011	House (Wheelholm).
		14265·652	*Carried forward.*

No. of Sheet.	No. on Plan.	Area in Acres.	Description.
		14265·652	*Brought forward.*
XLVII. 13	322	·214	Pasture.
,,	323	21·989	Rough heathy pasture, & slope.
,,	324	·850	Hole, homestead, garden, &c.
,,	325	1·092	Pasture.
,,	326	34·437	Pasture, slope, & trees.
,,	327	·158	Pasture.
,,	328	·473	Pasture.
,,	329	1·043	Pasture, & part of Long Cleuch.
,,	330	20·309	Shortcleuch Water (part of).
,,	331	3·456	Pasture.
,,	332	7·368	Pasture.
,,	333	31·119	Pasture, slope, & trees.
,,	334	21·118	Pasture, slope, & half of Lead Burn.
XLVII. 14	335	5·489	Pasture, slope & rocks.
,,	336	·108	Burial ground.
,,	337	·360	Plantation & slope.
,,	338	1·000	Plantation, slope, & rocks.
,,	339	·098	Occupation road.
,,	340	9·418	Rough heathy pasture, &c.
,,	341	1·327	Old turnpike road.
,,	342	12·977	Pasture, slope, & trees,
,,	343	2·051	Plantation & slope.
,,	344	14·817	Pasture, trees, & embankment.
,,	345	2·035	Plantation & slope.
,,	346	9·182	Arable & waste ground.
,,	347	·799	Plantation & road.
,,	348	·198	Elvanfoot T.P., house, garden, &c.
,,	349	14·717	Rough heathy pasture &c.
,,	350	3·484	Pasture & slope.
,,	351	4·446	Arable & slope.
,,	352	3·153	Pasture, slope, & ruin.
,,	353	·219	Houses, garden, &c.
,,	354	·281	House, garden, & T.P.
,,	355	·144	School, house, garden &c.
,,	356	·202	Rough pasture, road, &c.
,,	357	1·183	Turnpike, road.
,,	358	·482	Houses, garden, &c.
,,	359	3·316	Pasture & road.
,,	360	1·528	Ornamental ground, road, &c.
,,	361	·501	Offices, &c.
,,	362	·624	Plantation & road.
,,	363	·018	Lodge, &c.
,,	364	3·900	Ornamental ground, footpath, &c.
,,	365	·169	Newton House, &c.
,,	366	2·053	Plantation, slope, & footpath.
,,	367	1·171	Ornamental ground.
,,	368	1·398	Garden &c.
,,	369	12·376	Plantation.
,,	370	16·239	Pasture.
,,	371	35·080	Rough heathy pasture, & slope.
		14575·821	*Carried forward.*

No. of Sheet.	No. on Plan.	Area in Acres.	Description.
		14575·821	*Brought forward.*
XLVII. 14.	372	3·612	Pasture.
,,	373	2·668	Rough heathy pasture & slope.
,,	374	·211	Elvan T.P., houses, gardens, &c.
,,	375	·433	Rough heathy pasture, road, &c.
,,	376	·190	Rough heathy pasture & road.
,,	377	1·036	Pasture & slope.
,,	378	4·610	Pasture & slope.
,,	379	2·035	Rough pasture & slope.
,,	380	1·255	Rough heathy pasture & slope.
,,	381	14·873	Rough heathy pasture & slope.
,,	382	·691	Curling pond.
,,	383	6·910	Rough pasture & old gravel pit.
,,	384	·149	Occupation road, &c.
,,	385	·358	Occupation road.
,,	386	2·674	Pasture & road.
,,	387	29·506	Pasture, road, & slope.
,,	388	4·005	Meadow, trees, & bushes.
,,	389	1·586	Plantation & road.
,,	390	8·421	Pasture.
,,	391	1·532	Plantation & slope.
,,	392	5·972	Pasture.
,,	393	6·359	Meadow, road, & trees.
,,	394	·303	Newton T.P., houses, gardens, &c.
,,	395	·082	Garden, &c.
,,	396	17·623	Pasture & sheepfold.
,,	397	·597	Glengeith, homestead, garden, &c.
,,	398	13·307	Arable & road.
,,	399	·363	Glengeith T.P., house, garden, &c.
,,	400	17·261	Pasture & road.
,,	401	1·732	Camp (remains of).
XLVII. 11.	402	1·886	Plantation & slope.
,,	403	·122	Pasture & slope.
XLVII. D.	404	2·024	Plantation.
,,	405	9·660	Pasture.
,,	406	6·636	Pasture.
,,	407	·830	Harcclench, homestead, &c.
,,	408	5·681	Pasture.
,,	409	15523·001	Rough heathy pasture, rough pasture, moss, slope, rocks, road, footpath, sheep rees, sheepfolds, cairns, quarries, shingle, ruins, trees, old gravel pit, camp (remains of) cairn (remains of), Fair, Hillshie, Blackshaw, Whitecamp, Straight Step, Black, & Fopperbeck Burns, parts of Clydes, March, & Redshaw Burns, Upper Moss Cleuch, & parts of Camps, & East Waters.
		30276·015	*Carried forward.*

No. of Sheet.	No. on Plan.	Area in Acres.	Description.
		30276·015	*Brought forward.*
XLVII. D.	410	387·061	Rough pasture, road, slope, rocks, & embankment.
XLIX. 3.	411	19·347	Rough heathy pasture, road, &c.
,,	412	34·090	Plantation & rocks.
,,	413	·428	Old mines (lead).
,,	414	4·463	Pasture & old mine (lead).
,,	415	1·482	Waste ground, road, &c.
,,	416	·653	Rough heathy pasture, &c.
,,	417	·389	Pasture.
,,	418	·440	Pasture.
,,	419	12·700	Waste ground, lead mines, &c.
,,	420	2·789	Pasture, road, & old mine (lead).
,,	421	59·209	Pasture, slope, road, mine, &c.
,,	422	1·285	Mine, old mines, waste ground, &c.
,,	423	·058	Houses, &c.
,,	424	1·517	Pasture & slope.
,,	425	·052	Garden.
,,	426	·131	Dam.
,,	427	·173	Pasture, slope, & garden.
,,	428	·885	Pasture.
,,	429	·769	Pasture.
,,	430	1·134	Houses, gardens, &c.
,,	431	·099	Garden.
,,	432	·462	Houses, gardens, &c.
,,	433	·406	Pasture.
XLIX. 4.	434	3·975	Pasture, trees, &c.
,,	435	5·275	Pasture.
,,	436	8·574	Pasture & sheepfold.
,,	437	·325	Shingle.
,,	438	11·676	Pasture & slope.
XLIX. 7.	439	·418	Pasture.
,,	440	1·111	Mine, old mine, waste ground, &c.
,,	441	·158	Houses, garden, ruin, &c.
,,	442	1·815	Pasture.
,,	443	·612	Occupation road.
,,	444	·250	Houses, gardens, &c.
,,	445	·202	Occupation road.
,,	446	2·833	Pasture & trees.
,,	447	·041	Houses & garden.
,,	448	·671	Burial ground & trees.
,,	449	·254	Pasture.
,,	450	·303	Pasture.
,,	451	·201	Pasture.
,,	452	·691	Pasture.
,,	453	·083	Occupation road.
,,	454	·129	Pasture.
,,	455	·110	Houses, garden, ruins, &c.
,,	456	2·963	Pasture.
,,	457	·476	Houses, gardens, ruin, &c.
,,	458	·378	Rosebank, cottage, garden, &c.
		30849·561	*Carried forward.*

No. of Sheet.	No. on Plan.	Area in Acres.	Description.
		30849·561	*Brought forward.*
XLIX. 7.	459	·248	Pasture.
,,	460	·100	Moorhouse, houses & road.
,,	461	8·896	Pasture, garden, & trees.
,,	462	30·563	Pasture, trees, & part of Dead Burn.
,,	463	·110	Dam.
,,	464	·545	Pasture.
,,	465	1·662	Pasture.
,,	466	·488	Rough heathy pasture & road.
,,	467	17·305	Pasture, road, & footpath.
,,	468	·307	Lead mine & waste ground.
,,	469	39·379	Pasture, road, footpath, ruins, &c.
,,	470	·796	Houses, gardens, ruins, &c.
,,	471	1·062	Pasture.
,,	472	·049	House & garden.
,,	473	·204	Hopetoun Hall, chapel, & garden.
,,	474	·292	Plantation & pasture.
,,	475	·093	Pasture.
,,	476	·709	Pasture.
,,	477	·269	Houses, garden, ruin, &c.
,,	478	·326	Lead mine & waste ground.
,,	479	·080	Houses, &c.
,,	480	1·070	Public road.
,,	481	·148	Gardens, &c.
,,	482	·127	Houses, ruin, &c.
,,	483	1·418	Pasture.
,,	484	·092	Occupation road.
,,	485	·149	School, library, house, garden, &c.
,,	486	1·031	Pasture & trees.
,,	487	·332	Houses, garden, &c.
,,	488	·938	Houses, gardens, ruins, &c.
,,	489	·440	Gardens, &c.
,,	490	.160	Houses, garden, &c.
,,	491	·478	Pasture & old mine (lead).
,,	492	·596	Houses, gardens, &c.
,,	493	·515	Houses, gardens, &c.
,,	494	·034	Houses.
,,	495	·456	Houses, garden, &c.
,,	496	·902	Ornamental ground, house, &c.
,,	497	·780	Plantation & slope.
,,	498	·624	Houses, plantation, &c.
,,	499	·331	Garden, &c.
,,	500	·430	Ornamental ground, road, &c.
,,	501	·873	Plantation, road, & footpath.
,,	502	·158	Occupation road.
,,	503	4·078	Pasture, road, old mine (lead), &c.
,,	504	·321	Houses, &c.
,,	505	·338	Pasture & trees.
,,	506	2·500	Pasture.
,,	507	2·570	Pasture.
,,	508	·105	Houses, magazine, &c.
		30975·038	*Carried forward.*

No. of Sheet.	No. on Plan.	Area in Acres.	Description.
		30975·038	*Brought forward.*
XLIX. 7.	509	·419	Occupation road.
,,	510	·899	Pasture.
,,	511	4·229	Pasture & road.
,,	512	·442	Lead mine, & waste ground.
,,	513	·634	Occupation road.
,,	514	·945	Pasture.
,,	515	1·764	Pasture.
,,	516	·437	Occupation road.
,,	517	2·907	Pasture.
,,	518	·531	Deadburn, cottage, houses, &c.
,,	519	9·562	Pasture.
,,	520	·924	Pasture,
,,	521	4·671	Pasture & road.
,,	522	·243	Curling pond.
,,	523	223·717	Rough heathy pasture, road, mine, old mines (lead), footpath, &c.
,,	524	12·041	Pasture & footpath.
,,	525	·602	Houses, gardens, ruin, &c.
,,	526	·857	Pasture & road.
,,	527	·199	Houses, garden, ruin, &c.
,,	528	·061	Houses, garden, &c.
,,	529	·174	Garden &c.
,,	530	·180	Houses, ruins, &c.
,,	531	·332	Occupation road.
,,	532	·301	Garden, &c.
,,	533	·030	Houses.
,,	534	·108	Houses, garden, ruin, &c.
,,	535	·555	Plantation.
,,	536	2·225	Pasture, road, & trees.
,,	537	30·096	Pasture, road, & old mine (lead).
,,	538	22·130	Pasture & road.
,,	539	·597	Rough heathy pasture.
,,	540	12·444	Pasture, road, old mine (lead), &c.
,,	541	·194	Wet Bush, cottages, gardens, &c.
,,	542	32·106	Pasture, garden, road, mine, &c.
,,	543	·032	Smelting Mill.
,,	544	·869	Dam.
XLIX. 8	545	1·369	Pasture, slope, & footpath.
,,	546	·248	Plantation, slope, & footpath.
,,	547	·345	Hass Cottage, garden, &c.
,,	548	·213	Plantation & slope.
,,	549	·464	Pasture.
,,	550	·017	House, &c.
,,	551	4·368	Pasture & road.
,,	552	6·537	Pasture & trees.
,,	553	·866	Pasture & garden.
,,	554	·246	Curling pond.
,,	555	·238	Curling pond.
,,	556	1·986	Pasture & ruin.
,,	557	·255	Cottage & garden.
		31360 647	*Carried forward.*

No. of Sheet.	No. on Plan.	Area in Acres.	Description.
		31360·647	*Brought forward.*
L. . 1	558	7·946	Pasture & slope.
,,	559	11·146	Pasture.
,,	560	4·397	Pasture.
,,	561	·607	Leadburn, homestead, garden, &c.
,,	562	·525	Pasture.
,,	563	322·130	Rough heathy pasture, moss, slope, sheepfold, & part of burn.
,,	564	9·701	Parish road.
,,	565	5·555	Pasture.
,,	566	1·092	Pasture.
L. A.	567	9·345	Pasture.
,,	568	1107·870	Rough heathy pasture, road, slope, rocks, quarry, ruin, sheep-folds, sheep-rees, & part of Glengeith Burn.
,,	569	12·459	Pasture & road.
,,	570	·892	Pasture.
,,	571	55·075	Pasture & marsh.
,,	572	131·402	Caledonian Railway (part of).
,,	573	1·133	Plantation.
,,	574	·875	Pasture.
,,	575	86·123	Pasture, marsh, & half of burn.
,,	576	142·599	Pasture, half of Clydes Burn, & part of Crookedstone Burn.
,,	577	38·038	Rough heathy pasture, &c.
,,	578	29·583	Pasture, & half of Annanshaw Burn.
,,	579	6·618	Arable.
,,	580	34·623	Pasture.
,,	581	14·466	Pasture.
,,	582	4·932	Pasture & ruins (Glenochar).
,,	583	1·614	Pasture & sheepfold.
,,	584	·848	Pasture & part of Glenochar Burn.
,,	585	·660	Plantation.
,,	586	·714	Glenochar, homestead, &c.
,,	587	1·605	Pasture.
,,	588	·883	Arable.
,,	589	8·545	Arable & part of Glenochar Burn.
,,	590	18·845	Pasture & half of Glenochar Burn.
,,	591	9·375	Pasture.
L. B.	592	4·234	Plantation.
,,	593	·170	House & garden.
,,	594	·249	Bodsberry End, house, garden, &c.
,,	595	2·050	Plantation.
,,	596	·847	Pasture.
,,	597	21·407	Pasture.
,,	598	27·221	Pasture & footpath.
,,	599	·445	Crookedstone, house, garden, &c.
,,	600	10·156	Plantation.
,,	601	50·044	Turnpike road.
,,	602	11·795	Pasture.
		33571·486	*Carried forward.*

No. of Sheet.	No. on Plan.	Area in Acres.	Description.
		33571·486	*Brought forward.*
L. B.	603	8·355	Arable & footpath.
,,	604	·205	Ring, house, garden, &c.
,,	605	6·090	Arable & embankment.
,,	606	3·797	Arable.
,,	607	·909	Arable & embankment.
,,	608	1·231	Little Clyde, homestead, garden, &c.
,,	609	7·435	Arable.
,,	610	7·516	Arable, road, & embankment.
,,	611	7·434	Arable.
,,	612	·864	Pasture & half of Clydes Burn.
,,	613	5·126	Arable, half of Clydes Burn, &c.
,,	614	·267	Clydesburn, cottage, school, &c.
,,	615	42·714	Rough pasture, embankment, &c.
,,	616	5·849	Arable.
,,	617	·491	Clydesnap, house, garden, &c.
,,	618	4·270	Arable & footpath.
,,	619	·258	Beatock Summit, houses, &c.
,,	620	8·158	Pasture & part of Clydes Burn.
,,	621	·393	Upper Howecleuch, house, &c.
,,	622	1·471	Pasture.
,,	623	9·647	Pasture.
,,	624	·731	March, cottages, gardens, &c.
,,	625	2·763	Pasture, half of Clydes Burn, &c.
,,	626	18·893	Old turnpike road.
,,	627	11·430	Pasture, rocks, & ruin.
LI. A.	628	3·762	Rough pasture.
,,	629	6·749	Moss & rough heathy pasture.
,,	630	2·193	Parish road.
XLIX. 11.	631	·460	Public road.
,,	632	·191	Pond (part of).
,,	633	·601	Public road.
L. C.	634	8955·635	Rough heathy pasture, moss, rough pasture, waste ground, road, slope, footpath, ruin, dam, pool, mines, old mines (lead), sheepfolds, shingle, sheep-rees, gravel pit, slate quarries, cairns, old sand pit, Cotrenick, Pedden, Glen Aise, & Windgate Burns, parts of Glenochar & Lead Burns, & part of Short cleuch Water & rocks.
,,	635	2·289	Pasture & sheepfold.
,,	636	4·167	Pasture.
,,	637	29·282	Turnpike road.
,,	638	33·980	Pasture & road.
,,	639	25·562	Pasture.
,,	640	2·513	Pasture.
,,	641	1·292	Pasture.
,,	642	15·656	Pasture.
		42812·115	*Carried forward.*

No. of Sheet.	No. on Plan.	Area in Acres.	Description.
		42812·115	*Brought forward.*
L. C.	643	1·461	Pasture & road.
,,	644	1·915	Water Meetings, homestead, &c.
,,	645	·838	Arable & road.
,,	646	16·872	Arable & road.
,,	647	10·837	Arable & road.
,,	648	24·623	Arable.
,,	649	1·372	Nunnery, homestead, garden, &c.
,,	650	4·311	Pasture.
,,	651	2·787	Arable.
,,	652	6·582	Arable.
,,	653	1·728	Arable & house.
,,	654	9·734	Arable.
,,	655	6·332	Arable.
,,	656	5·825	Arable.
,,	657	2·147	Plantation.
,,	658	12·032	Pasture.
,,	659	6·804	Pasture.
,,	660	4·275	Pasture.
,,	661	17·907	Potrail Water (part of).
,,	662	4·131	Pasture.
,,	663	6·101	Pasture.
,,	664	·214	Smithwood, house, garden, &c.
,,	665	7·302	Pasture.
,,	666	6·724	Pasture.
,,	667	8·595	Pasture.
L. D.	668	4076·890	Rough heathy pasture, rough pasture, slope, rocks, quarry, ruins, old quarry, sheepfolds, sheep rees, cairns, trees, Bidhouse Grains, Little Grain, Upper Moss Cleuch, parts of Crookedstone & Clydes Burns, half of Glenthirston Burn, & footpath.
,,	669	4·245	Pasture & footpath.
,,	670	1·285	Bidhouse, house, gardens, &c.
,,	671	2·826	Pasture & sheep ree.
LI. C.	672	2·176	Plantation & slope.
,,	673	17·154	Rough pasture & rocks.
,,	674	14·141	Evan Water (part of).
,,	675	·750	Plantation.
,,	676	8·515	Pasture.
,,	677	1·070	Pasture & sheepfold.
,,	678	2·318	Pasture & road.
,,	679	3·201	Pasture & road.
,,	680	·411	Harthope Cottages, garden, &c.
,,	681	8·203	Pasture.
,,	682	9·753	Pasture & road.
,,	683	6·741	Pasture & road.
,,	684	4·279	Pasture.
		47147·522	*Carried forward.*

No. of Sheet.	No. on Plan.	Area in Acres.	Description.
		47147·522	*Brought forward.*
LI. C.	685	·714	Pasture slope.
,,	686	5·904	Pasture & road.
,,	687	1·400	Nether Howecleuch, homestead, &c.
,,	688	5·377	Pasture.
,,	689	1·810	Plantation, part of burn, &c.
,,	690	6·759	Pasture, part of March Burn, &c.
,,	691	·169	House & garden.
,,	692	2·327	Pasture.
,,	693	2·969	Rough pasture & slope.
,,	694	·714	Plantation.
,,	695	·696	Harthope, homestead, garden, &c.
,,	696	3·209	Pasture, road, trees, & footpath.
,,	697	3·869	Arable, houses, part of burn, &c.
,,	698	4·984	Turnpike road.
,,	699	1207·398	Rough heathy pasture, moss, rough pasture, road, slope, rocks, trees, house, garden, sheepfold, sheep rees, Hassoekwell Burn, & half of March Burn.
,,	700	1·569	Plantation & road.
,,	701	2·283	Pasture.
,,	702	2·014	Pasture.
,,	703	48·431	Pasture, road, & old quarry.
,,	704	8·426	Pasture.
,,	705	1·070	Garden.
,,	706	·953	Plantation.
,,	707	7·855	Pasture.
,,	708	4·449	Arable.
,,	709	8·729	Pasture & rocks.
,,	710	6·036	Arable.
,,	711	·393	Plantation.
,,	712	·882	Raecleuch, homestead, garden, &c.
,,	713	3·512	Plantation.
,,	714	27·711	Rough pasture, part of beck, &c.
,,	715	2·336	Rough pasture, pasture, &c.
,,	716	·223	Raecleuch T.P., house, garden, &c.
,,	717	2·497	Pasture, road, & old quarry.
,,	718	2·862	Arable.
,,	719	2·256	Arable.
,,	720	3·913	Arable.
,,	720a	1·515	Parish road.
LIII. A.	721	5·919	Pasture.
,,	722	·748	Pasture.
,,	723	1·104	Pasture.
,,	724	2·199	Pasture, road, house, & garden.
,,	725	7·298	Pasture & Troloss Cottage.
,,	726	3·332	Pasture & trees.
,,	727	1·495	Pasture.
,,	728	14·667	Moss & road.
		48572·498	*Carried forward.*

No. of Sheet.	No. on Plan.	Area in Acres.	Description.
		48572·498	*Brought forward.*
LIII. A.	729	3·035	Pasture, road, house, & garden.
,,	730	2416·457	Rough heathy pasture, moss, road, sheep-folds, footpath, sheep-rees, rocks, slope, ruins, & Meikle Burn.
,,	731	3·026	Pasture & sheep ree.
,,	732	·374	Burial ground & trees.
,,	733	22·787	Meadow & road.
,,	734	·320	Troloss, homestead, garden, &c.
,,	735	·178	Troloss, T.P., house & garden.
,,	736	5·376	Rough heathy pasture.
,,	737	12·754	Pasture.
LIII. B.	738	9·005	Parish road.
,,	739	96·354	Daer Water (part of).
,,	740	1·079	Meadow.
,,	741	7637·276	Rough heathy pasture, moss, rough pasture, road, footpath, slope, rocks, cairns, sheepfolds, sheep rees, house (Wintereleuch), garden, trees, old quarries, Black, Shiel, Hardhope, Over Ornseleuch, and Wintereleuch Burns, parts of White & Sweetshaw Burns, half of Crook Burn, & half of Glenhirston Burn.
,,	742	970·963	Rough heathy pasture, rocks, slope, & sheep rees.
,,	743	1·660	Pasture.
,,	744	6·296	Meadow, house, & garden.
,,	745	17·993	Rough pasture, part of burn, &c.
,,	746	2·041	Meadow, house, garden, &c.
,,	747	1·793	Meadow.
LIII. C.	748	2·406	Public road.
,,	749	1·820	Pasture.
,,	750	7873·122	Rough heathy pasture, moss, rough pasture, road, slope, rocks, footpath, slate quarry, gravel pit, shingle, old sand pit, sheep rees, sheepfolds, old mine (lead), trees, house (Daerhead), garden, pool, Thick, Kirkhope, Evergreen, & Ballen Cleuchs, Kirstane Grain, Gana, Carsehope, & Yard Still Burns, & parts of Daer & Potrail Waters.
,,	751	5·611	Pasture.
LIII. D.	752	1·445	Rough pasture.
,,	753	11·142	Pasture.
,,	754	1·258	Kirkhope, homestead, garden, &c.
		67678·069	*Carried forward.*

No. of Sheet.	No. on Plan.	Area in Acres.	Description.
		67678·069	*Brought forward.*
LIII. D.	755	5·513	Pasture.
,,	756	10·339	Rough pasture, road, &c.
,,	757	4·041	Pasture, road, house, & garden.
,,	758	2·658	Rough heathy pasture & slope.
,,	759	6·272	Rough pasture.
LV. A.	760	3·568	Rough heathy pasture & footpath.
LV. B.	761	1·400	Pasture.
,,	762	·883	Pasture.
,,	763	1122·589	Rough heathy pasture, rough pasture, rocks, footpath, Rowantree Grain, half of Crook Burn, part of Daer Water, & sheep rees.
,,	764	4·110	Pasture.
		68839·442	

RECAPITULATION.

68222·493	Land.
172·351	Public roads.
131·402	Railway.
313·196	Water.
68839·442	Total area of the Parish of Crawford, in the County of Lanark.

INDEX TO PLACES

IN THE

PARISH OF CRAWFORD.

COUNTY OF LANARK.

Name of Place.	No. of Sheet. 6 inch scale.	No. of Sheet. 25·344 in. scale.	Descriptive Remarks.
Abington Station.	XLIII.	13	On the Railway.
Acker Cleuch.	XLVI.	12	
Alf Hill Dod.	XLVII.	5	
Air Cleuch.	L.		
Annanshaw Brae.	,,		
Archibald Gair Head.	,,		A large hill.
Aller Cleuch.	,,		
Andrew Bell Rock.	LI.		
Annanhead Hill.	,,		
Annanhead Moss.	,,		
Accinfern Burn.	LIII.		
Allan Cleuch.	,,		
Annant Head.	,,		A hill feature.
Brown Dod.	XLVI.	11	
Brown Neese.	,,	11	A hill feature.
Black Hill.	,,	12	
Bellgall Burn.	,,	16	
Bulmer Moss.	,,	16	
Berries Burn.	XLVII.	2	
Barmy Rig.	,,	5	
Boghead.	,,	6	A farmsteading.
Bellstane Craig.	,,		
Bellfield.	,,		A farmsteading.
Burnts Cleuch.	,,	9	
Bank Plantation.	,,	5	
Bodsberry Hill.	,,		
Big Wool Gill.	XLIX.	3	
Broad Law.	,,	4	
Black Cleuch.	L.	1	
Back Sike.	XLIV.		
Backwater Rig.	,,		
Berry Grain.	,,		
Big Tinnan.	XLVII.		
Bank.	,,		A hill feature.
Black Shank.	,,		
Berry Grain.	,,		
Blacklaw Dod.	XLVIII.		
Black Dod.	,,		
Broad Hill.	,,		
Blacklaw Head.	,,		
Big Stake Cleuch.	XLIX.		

Name of Place.	No. of Sheet. 6 inch scale.	No. of Sheet. 25·344 in. scale.	Descriptive Remarks.
Black Grain.	XLIX.		
Big Windgate Hass.	,,		A hill feature.
Bucht Knowe.	L.		
Black Law.	,,		
Brown Hill.	,,		
Bodsberry End.	,,		A shooting lodge.
Bidhouse Burn.	,,		
Big Grain.	,,		
Blakehouse Burn.	,,		
Beattock Summit.	,,		A group of cottages.
Burby Shank.	,,		
Big Windgate Burn.	,,		
Babbing Well.	,,		A burn.
Bellstane Pool.	XLVII.	6	
Burial Ground.	,,	14	Private burial ground.
Black Grain.	L.		A small burn.
Bidhouse Hass.	,,		
Bidhouse.	,,		A small cottage.
Bidhouse Grains.	,,		
Bidhouse Knowe.	,,		
Brown Knees.	,,		
Back Burn.	LI.		
Backburn.	,,		An old cottage.
Broom Slack.	,,		A hill feature.
Bog Hill.	,,		
Black Bank.	,,		A hill feature.
Black Type.	,,		A hill.
Beesbeck Hill.	,,		
Black Fell.	,,		A range of hills.
Brace Cleuch.	LII.		
Benuff Burn.	LIII.		
Burial Ground.	,,		A private burial ground.
Beesbeck.	,,		
Beld Knowe.	,,		
Black Burn.	,,		
Blawbar.	,,		A hill feature.
Bank.	,,		
Ballen Cleuch.	,,		
Birch Cleuch.	,,		
Ballencleuch Law.	,,		
Black Lump.	,,		A hill feature.
Carle Gill.	XLVI.	11	
Coom Burn.	,,	12	
Caple Gill.	,,	12	
Cleuch Score.	,,	12	
Coom Gill.	,,	12	
Coney Gill.	,,	15	
Clowgill Dod.	,,	16	
Clow Gill.	,,	16	
Coom Dod.	,,	16	
Castle Hill.	XLVII.	2	

Name of Place.	No. of Sheet. 6 inch scale.	No. of Sheet. 25·344 in. scale.	Descriptive Remarks.
Craig Dod.	XLVII.	5	
Crawford.	,,	6	A village.
Castle Mains.	,,	6	A farmsteading.
Collins Burn.	,,	10	
Collinsburn Plantation.	,,	10	
Craggy Brae.	,,	13	
Corbie Hall.	XLIX.	7	A hill feature.
Cow Cleuch.	,,	8	
Crummies Hole.	XLIII.		A small burn.
Crannies Hill.	,,		
Craig Hill.	,,		
Crimp Cramp.	,,		A small cottage.
Caplaw Burn.	XLIV.		
Craw Score.	,,		
Culterstone Hill or Hillshaw Head.	,,		
Coomb Dod.	,,		
Clark Grain.	,,		
Coupland Hill.	XLVII.		
Corbury Hill.	,,		
Carle Gill.	,,		
Cowhill.	,,		A small cottage.
Cakelaw Rig.	,,		
Cakelaw Burn.	,,		
Cowhill Burn.	,,		
Casan Cleuch.	XLVIII.		
Cat Shoulder.	,,		A hill feature.
Culter Cleuch Shank.	,,		
Camps Cleuchs.	,,		
Camps Water.	,,		
Clydes Law.	,,		
Clydes Nick.	,,		A hill feature.
Crooked Bank.	XLIX.		A hill feature.
Calf Grain.	,,		
Calf Cleuch.	L.		
Coupland Gair.	,,		
Conny Cleuch.	,,		
Crookedstone.	,,		A shepherd's house.
Clydes Burn.	,,		
Crookedstone Burn.	,,		
Crookedstone Rig.	,,		
Craigs Grain.	,,		
Cowdie Grain.	,,		
Clerk Grain.	LI.		
Crinshie Grain.	,,		
Cross Burn.	,,		
Campland Hill.	,,		
Comb Head.	LII.		
Cold Moss.	,,		
Coom Rig.	LIII.		
Coom Burn.	,,		
Calf Burn.	,,		

Name of Place.	No. of Sheet. 6 inch scale.	No. of Sheet. 25·344 in. scale.	Descriptive Remarks.
Cleuch Burn.	LIII.		
Comb Law.	,,		
Click Leith.	,,		
Craggy Knowe.	,,		
Caplaw Rig.	,,		
Catlaw Dod.	L.		
Catlaw Gutter.	,,		
Carsehope Burn.	,,		
Crook Burn.	,,		
Crookburn.	,,		A shepherd's house.
Craggy Brow.	,,		A hill feature.
Carsehope Middens.	LV.		A large bog or moss.
Carsehope Burn.	,,		
Crow Craig.	,,		
Crow Burn.	,,		
Dun Grain.	XLVI.	12	
Dry Cleuch.	XLVII.	5	
Dun Moss.	,,	13	
Dead Burn.	XLIX.	7	
Duncangill Head.	XLIII.		
Dun Law.	XLIV.		
Dod Hill.	,,		
Dry Gutter.	XLVII.		
Deer Gill.	,,		
Daviesburn Rig.	XLVIII.		
Dungrain Law.	XLIX.		
Dry Cleuch.	L.		
Doddin.	,,		A large hill.
Dry Gutter.	,,		
Divoty Knowes.	LI.		
Deer Burn.	,,		
Dike Burn.	LIII.		
Durrisdeer Lane.	,,		A small burn.
Durrisdeer Hill.	,,		
Daerhead.	LV.		A shepherd's house.
Ellershie Hill.	XLVII.	10	
Elvan Water.	,,	10	
Elvanfoot.	,,	14	A small village.
Ewe Hill.	XLIII.		
Earns Hill.	XLVII.		
East Water.	XLVIII.		
East Grain.	,,		
Enterkin Path.	XLIX.		A public road.
Earn Law.	L.		
Eldershaw Burn.	,,		
Errickstane Hill.	LI.		
Evan Water.	,,		
Ever Burn.	LIII.		
Edge.	,,		A hill feature.
Ewe Gair.	,,		

Name of Place.	No. of Sheet. 6 inch scale.	No. of Sheet. 25·344 in. scale.	Descriptive Remarks.
Earlside.	LIII.		A large hill.
Evergreen Cleuch.	LV.		
Earncraig Hill.	,,		
Fall Hill.	XLVII.	2	
Fore Sike.	XLIV.		
Fairburn Rig.	XLVIII.		
Fore Brae.	,,		
Five Cairns.	XLIX.		A hill feature.
Fall Kneesend.	L.		A hill feature.
Fopperbeck Burn.	,,		
Faugh.	,,		A large hill.
Fingland Shaw.	,,		A hill feature.
Flecket Hill.	LI.		
Ferny Craig.	LIII.		
Five Wells.	LV.		Five remarkable springs.
Glengonnar Water.	XLVI.	11	
Glendouran Hill.	,,	11	
Glengonnar Burn.	,,	11	
Glencaple.	XLVII.	5	A farmsteading.
Glengeith.	,,	14	
Glennery Scar.	XLIX.	3	
Gold Scours.	,,	4	
Glespin Burn.	XLVII.		
Glenfranka Rig.	XLIX.	10	
Glenochar.	L.		A farmsteading.
Glenthirston Burn.	LI.		
Gana Burn.	LIII.		
Gana Hill.	L.		
Hartin Gill.	XLVII.	5	
Hurlburn Swine.	,,	10	A hill feature.
Hole.	,,	13	A farmsteading.
Hill Plantation.	,,	14	
Hunt Law.	XLIX.	3	
Hass Cottage.	,,	8	A small cottage.
Hershaw Burn.	L.	1	
Hawkwood Burn.	XLIII.		
Howe Cleuch.	,,		
Heatherstane Law.	XLIV.		
Harecleuch.	XLVII.		A farmsteading.
Horsegrain Dod.	XLIX.		
Hill End.	L.		
Horse Pow Hill.	,,		
Harthope.	LI.		A farmsteading.
Harthope Burn.	,,		
Hods Hill.	LIII.		
Hitteril Hill.	,,		
Hirstane Rig.	,,		
Howe Cleuch.	,,		

Name of Place.	No. of Sheet. 6 inch scale.	No. of Sheet. 25·344 in. scale.	Descriptive Remarks.
Inner Comb.	LII.		
Kirkton.	XLVII.	5	A farmsteading.
Kairshaw Burn.	,,	9	
Kyegill Slop.	XLIV.		A hill feature.
Knock Fessock.	L.		
Kirkhope.	LIII.		A farmsteading.
Lettershaw.	XLVI.	8	A farmsteading.
Long Cleuch.	,,	16	
Lady Manners Scar.	XLIX.	3	A hill feature.
Leadhills.	,,	7	A village.
Leadburn.	L.	1	A farmsteading.
Lodge Hill.	XLVII.		
Lady Cairn.	,,		
Louther Hill.	XLIX.		
Lousie Wood Law.	L.		
Little Clyde.	,,		A farmsteading.
Lion Hill.	,,		
Midlock.	XLVII.	6	A farmsteading.
Moorhouse.	XLIX.	8	A small cottage.
Manorslack Gutter.	,,	8	
March Burn.	XLVII.		
March.	L.		A group of cottages.
Mosshope Bank.	LI.		A hill feature.
Meikle Shag.	LIII.		
New Mains.	XLVII.	6	A farmsteading.
Newton House.	,,	14	
Normangill.	,,		A farmsteading.
Nunnery.	L.		A farmsteading.
Nether Howecleuch.	LI.		A farmsteading.
Nether Fingland.	LIII.		A farmsteading.
Nether Sweetshaw.	,,		A shepherd's house.
Over Law.	,,		
Pyatshaw Brae.	XLVI.	12	
Powskein Dod.	XLVIII.		
Pedden Head.	XLIX.		
Potrail Water.	LIII.		
Potrenick Burn.	,,		
Ravengill Dod.	XLVII.	9	
Risping Cleuch.	XLIX.	4	
Rine Gill.	XLVII.		
Raecleuch.	LI.		A farmsteading.
Rodger Law.	LIII.		
Southwood.	XLIII.	13	A farmsteading.
Stoneyburn	XLVII.	10	A farmsteading.

Name of Place.	No. of Sheet. 6 inch scale.	25·344 in. scale.	Descriptive Remarks.
Shortcleuch Burn.	XLVII.	13	
Sowen Hill.	XLIII.		
Slate Brae.	XLVIII.		
Short Louther.	XLIX.		
Smiddy Cleuch.	L.		
Smithwood.	,,		A farmsteading.
Simon's Knowe.	,,		
Scaw'd Law.	LV.		
Shiel Dod.	,,		
Tewsgill Hill.	XLIII.	14	
Thirlaw Grain.	XLVI.	16	
The Crossings.	XLVII.	10	A gatehouse on the railway.
Toddle Moss.	,,	13	
Three Grains.	XLIII.		
Trow Hill.	,,		
The Dod.	XLVII.		
Thorter Cleuch.	XLVIII.		
The Louthers.	L.		A range of hills.
Tippet Hill.	LIII.		
Tomont Hill.	,,		
Threep Moor.	,,		
Troloss Cottage.	,,		
Troloss.	,,		A farmsteading.
Upper Fingland.	,,		A farmsteading.
Upper Sweetshaw.	,,		A farmsteading.
Water Head.	XLVI.	15	A hill feature.
Winter Cleuch.	,,	16	
Wellshot Hill.	XLVII.	14	
Whelphill.	,,		A farmsteading.
Whitecamp.	XLVIII.		A farmsteading.
Watermeetings.	,,		A farmsteading.
Wintercleuch.	,,		A shepherd's house.
Well Path.	,,		
Yearn Gill.	,,		
Yaud Stell Burn.	,,		

AGENTS FOR THE SALE

OF THE

ORDNANCE PLANS.

ENGLAND.

London	Mr. J. Arrowsmith, 10, Soho Square, W. Messrs. Letts, Son, & Co., 8, Royal Exchange, E.C. Messrs. Longman & Co., Paternoster Row, E.C. Mr. E. Stanford, 6, Charing Cross, S.W. Messrs. Vacher & Son, 29, Parliament Street, S.W. Messrs. Webster & Co., 60, Piccadilly, W. Messrs. G. Philip & Son, 32, Fleet Street, E.C.; & L'pool. Mr. J. Wyld, Charing Cross. Dr. J. J. Whitty, C.E., 35, Parliament Street, S.W.
Appleby	Mr. J. Whitehead.
Alnwick	Mr. M. Smith.
Bath	Messrs. Sims & Son.
Birmingham	Messrs. Napper & Wright
Beverley	Mr. John Kemp.
Bolton	Mr. H. Bradbury.
Bristol	Mr. John Lavars.
Bishop Auckland	Mr. M. Braithwaite.
Barnard Castle	Messrs. J. & R. W. Atkinson.
Cleveland, Yorkshire	Mr. George Dixon.
Cardiff	Mr. Hugh Bird.
Carlisle	Messrs. Thurnam & Sons.
Coventry	Mr. Edward Wright.
Chelmsford	Mr. Thomas B. Arthy.
Darlington	Mr. H. Penney.
Durham	Mr. George Andrews.
Fareham	Mr. George Sutton.
Gloucester	Messrs. G. J. Wait & Co.
Great Ayton, nr. Stokesley, Yorkshire	Mr. G. Dixon.
Hartlepool	Messrs. Pearson & Co.
Huddersfield	Mr. A. L. Peace.
Hull	Mr. J. W. Leng.
Kirkby Lonsdale	Mr. R. Morphet.
Kendal	Mr. T. Atkinson.
Keswick	Mr. James Mayo.
Liverpool	Messrs. G. Philip & Son. Messrs. Webb & Hunt. Mr. J. R. Isaac.
Leeds	Mr. J. Smith.
Longton	Mr. F. S. Wright.
Longport, Staff.	Mr. Evans.
Malton	Mr. H. Smithson.
Manchester	Mr. G. Simms. Mr. W. T. Hansbrow, 59, King Street
North Shields	Messrs. Phillipson & Hare.
Norwich	Mr. H. Pigg.

Newcastle.....	Mr R Turner.
Nottingham	Mr. R. Sutton.
Oldham	Mr. John Hirst.
Oxford	Messrs. Spiers & Son.
Penrith.....	Mr. B. T. Sweeten.
Portsmouth	Mr. W. H. Charpentier.
Plymouth	Mr. J. Land.
Preston	Mr. R. Veevers.
Reading.....	Mr. G. Lovejoy.
Rochdale	Mr. E. Wrigley.
Richmond, Yorkshire	Mr. J. Bell.
Ripon	Messrs. Johnston & Co.
Scarborough....	Mr. S. W. Theakstone.
Settle	Mr. J. Wildman.
Sheffield	Mr. H. Pawson.
Swansea.....	Mr. E. Pearce.
Stockton-on-Tees	Messrs. Jennett & Co.
Southampton ..	Mr. W. Sharland.
Sunderland	Mr. W. H. Hills.
Thirsk	Mr. W. Bransby.
Ulverston.....	Mr. Soulby.
Wakefield	Messrs. Hicks & Allen.
Wigan	Mr. S. G. Bucknall.
Whitehaven....	Messrs. Callender & Dixon.
Windermere....	Mr. J. Garnett.
York	Mr. J. Glaisby.

SCOTLAND

Edinbugh.....	Messrs. Johnston, 4, St. Andrew Square. Messrs. Black, North Bridge. Mr. T. C. Jack, Princes Street.
Ayr	Mr. John Dick.
Aberdeen	Messrs. Keith & Gibb.
Airdrie, Lanarksh	Mr. Thomas Forsyth.
Annan.....	Mr. William Cuthbertson.
Bathgate	Mr. J. Johnston.
Cupar	Mr. S. Robinson.
Dumfries	Mr. Sinclair.
Dunfermline ..	Messrs. Miller & Son.
Dunse	Mr. George Johnston.
Dundee	Mr. C. D. Chalmers.
Glasgow.....	Messrs. J. Smith & Son. Messrs. J. Lumsden & Son.
Haddington	Mr. J. Millen.
Hawick	Mr. William Syme.
Jedburgh	Messrs. A. & W. Easton.
Kirkcaldy.....	Mr. J. J. Wilson.
Kirkcudbright..	Mr. J. Nicholson.
Kelso	Mr. J. H. Rutherford.
Linlithgow	Mr. A. Waldie.
Newton Stewart	Miss A. Watson.
Moffat	Mr. William Muir.
Perth.....	Mrs. C. Paton.
Peebles	Mr. R. Stirling.
Paisley	Mr. William McIntyre.
Selkirk	Mr. G. Lewis.
Stirling.....	Mr. Robert S. Shearer.

IRELAND.

Dublin	Messrs. Hodges & Smith, Grafton Street. Messrs. Brassington & Gale, 6, Bachelor's Walk. Dr. J. J. Whitty, C.E.; and at London. Messrs. Thom & Son, 87 & 88, Abbey Street.
Armagh	Mr. John McWatters.
Athlone	Mr. James Martin.
Belfast	Mr. James Magill.
Cork	Mr. Francis Guy.
Carlow	Mr. Thomas Edwards.
Cavan	Mr. John Fegan.
Clonmell	Mr. James O'Neill.
Drogheda	Mr. Michael Daly.
Enniskillen	Mr. William Trimble.
Galway	Mr. Thomas Croker.
Kilkenny	Mr. William Nicholson.
Londonderry ..	Mr. Hempton.
Mallow	Mr. Joseph Johns.
Mullingar	Mr. Sampson Wallis.
Newry	Mr. Robert Greer.
Omagh	Mr. John Nelis.
Waterford	Mr. Thomas S. Harvey
Wexford	Mr. F. S. Davis.

ORDNANCE SURVEY OF SCOTLAND.

BOOK OF REFERENCE TO THE PLAN

OF THE

PARISH OF CRAWFORDJOHN,

IN THE

COUNTY OF LANARK,

CONTAINING 26460·287 ACRES.

COLONEL SIR HENRY JAMES, R.E., F.R.S., F.G.S., &c.,

SUPERINTENDENT OF THE ORDNANCE SURVEY.

PRINTED AT THE ORDNANCE SURVEY OFFICE, SOUTHAMPTON.

1861.

h.

de C. Scott R.E.

the part at which the change takes place.

EXPLANATORY REMARKS.

The Scale of the Parish Plans is the 1-2500th of the actual length on the ground, and is equal to 25·344 inches to a mile, which is very approximately equal to one square inch to one acre, the square of 1·0018 inch being equal to one acre.

The length of each sheet is 1½ miles, and the width 1 mile, the area of each sheet is therefore 960 acres.

Each enclosure has a reference number to the area which is given in this Book.

The Braces (*f*) on the plans are to indicate that the spaces so braced are included under the same reference number.

The Altitudes in feet above the Mean Level of the Sea are written thus—31·4.

The Scale of the Plans of the County is 6 inches to a mile, and each sheet contains the same area as 16 sheets of the Parish Plans. There is therefore a double reference number to each sheet, as VI. 9., the Roman Numerals referring to the County Plans, the Arabic Figures to the Parish Plans.

The following are the characters employed on the Ordnance Plans on the Scales of 1-2500, and 6 inches to a mile:—

County Names	C	Hundreds or Wards	W
Parishes	P	Townships	*T*
Extra Parochial	E	Division of Townships	*T*

Antiquities ..... { ROMAN, Druidical or Saxon, Norman or Subsequent

The descriptions of the boundaries are shewn by the following initials:—

Centre of Stream	*C. S.*	Centre of Fence	*C. F.*
Centre of Road	*C. R.*	Top of Cop	*T. C.*
Side of Stream or Drain	*S. S.* or *S. D.*	Centre of Wall	*C. W.*
Root of Hedge	*R. H.*	Defaced	*Def.*
Face of Wall	*F. W.*	Track of Stream	*T. S.*

Undefined ..... *Und.*

Where a change occurs in the boundaries, the symbol [o—o] is used to shew the part at which the change takes place.

TABLE

FOR CONVERTING DECIMAL PARTS OF AN ACRE INTO ROODS AND PERCHES.

Perches.	0 Rood.	1 Rood.	2 Roods.	3 Roods.
0	0·000	0·250	0·500	0·750
1	0·006	0·256	0·506	0·756
2	0·012	0·262	0·512	0·762
3	0·019	0·269	0·519	0·769
4	0·025	0·275	0·525	0·775
5	0·031	0·281	0·531	0·781
6	0·037	0·287	0·537	0·787
7	0·044	0·294	0·544	0·794
8	0·050	0·300	0·550	0·800
9	0·056	0·306	0·556	0·806
10	0·062	0·312	0·562	0·812
11	0·069	0·319	0·569	0·819
12	0·075	0·325	0·575	0·825
13	0·081	0·331	0·581	0·831
14	0·087	0·337	0·587	0·837
15	0·094	0·344	0·594	0·844
16	0·100	0·350	0·600	0·850
17	0·106	0·356	0·606	0·856
18	0·112	0·362	0·612	0·862
19	0·119	0·369	0·619	0·869
20	0·125	0·375	0·625	0·875
21	0·131	0·381	0·631	0·881
22	0·137	0·387	0·637	0·887
23	0·144	0·394	0·644	0·894
24	0·150	0·400	0·650	0·900
25	0·156	0·406	0·656	0·906
26	0·162	0·412	0·662	0·912
27	0·169	0·419	0·669	0·919
28	0·175	0·425	0·675	0·925
29	0·181	0·431	0·681	0·931
30	0·187	0·437	0·687	0·937
31	0·194	0·444	0·694	0·944
32	0·200	0·450	0·700	0·950
33	0·206	0·456	0·706	0·956
34	0·212	0·462	0·712	0·962
35	0·219	0·469	0·719	0·969
36	0·225	0·475	0·725	0·975
37	0·231	0·481	0·731	0·981
38	0·237	0·487	0·737	0·987
39	0·244	0·494	0·744	0·994
40	0·250	0·500	0·750	1·000

N.B.—To convert Decimal Fractions of an Acre into Roods and Perches, multiply the decimal first by 4 and then by 40, preserving the same number of decimals in the product.

Example 1.

A.	R.	P.		
			633·357	Acres.
			4	
			1·428	
			40	
633	1	17	..... 17·120	

Example 2.

A.	R.	P.		
			527·013	Acres.
			4	
			·052	
			40	
527	0	2	..... 2·080	

PARISH OF CRAWFORDJOHN,

IN THE

COUNTY OF LANARK.

No. of Sheet.	No. on Plan.	Area in Acres.	Description.
XLII. 7.	1	·330	Newstables, house & garden.
,,	2	498·256	Heathy pasture.
,,	3	1·682	Arable.
XLII. 8.	4	344·911	Heathy pasture.
,,	5	5·050	Parish road (public).
XLII. 11.	6	261·726	Rough pasture & moss.
,,	7	6·818	Arable.
,,	8	27·230	Arable.
,,	9	58·296	Rough pasture & pasture.
,,	10	151·348	Heathy pasture & moss.
,,	11	53·994	Rough pasture & moss.
,,	12	14·140	Rough pasture.
,,	13	347·531	Arable.
,,	14	34·290	Arable.
,,	15	·440	Blackburn, house, garden, &c.
,,	16	·534	Arable.
,,	17	·316	Standmuir P.H., house & garden.
,,	18	6·965	Arable.
,,	19	·574	Arable.
,,	20	8·235	Arable.
,,	21	1·114	Occupation road.
,,	22	3·280	Arable.
,,	23	·329	Thirstone, house & gardens.
XLII. 12.	24	845·536	Heathy pasture & quarry.
,,	25	1·726	Arable.
,,	26	·262	Strand, houses, yard, & garden.
,,	27	4·889	Arable.
,,	28	14·728	Arable.
,,	29	5·092	Arable.
,,	30	1·203	Pasture.
,,	31	1·232	Netherton, houses, yards, &c.
,,	32	·783	Wood.
,,	33	21·002	Arable.
,,	34	22·626	Turnpike road.
,,	35	23·340	Arable.
,,	36	22·725	Arable.
,,	37	14·904	Arable.
,,	38	12·388	Arable.
,,	39	·898	Arable.
,,	40	1·138	Arable.
		2821·861	*Carried forward.*

No. of Sheet.	No. on Plan.	Area in Acres.	Description.
		2821·861	*Brought forward.*
XLII. 12.	41	1·202	Strip of pasture.
,,	42	25·534	Arable.
,,	43	28·125	Arable.
,,	44	17·392	Arable.
,,	45	3·795	Parish road (public).
,,	46	15·662	Arable.
,,	47	22·856	Arable.
,,	48	22·022	Rough pasture.
XLIII. 9.	49	14·803	Arable & pasture.
,,	50	13·119	Arable.
,,	51	23·597	Arable.
,,	52	5·684	Wood.
,,	53	18·546	Arable.
,,	54	·355	Duneaton Braehead T.P., house, &c.
,,	55	351·549	Rough pasture.
,,	56	1·578	Wood.
,,	57	·357	Wood.
,,	58	1·410	Arable.
,,	59	2·784	Arable.
,,	60	·970	Arable.
,,	61	·109	Duneatonfoot, house & garden.
,,	62	·773	Arable.
,,	63	29·867	Rough pasture & camp.
XLII. 14.	64	99·781	Rough pasture & moss.
,,	65	55·334	Rough pasture & rec.
,,	66	20·817	Rough pasture.
,,	67	·480	Burnhead, house & arable.
,,	68	13·915	Arable.
,,	69	90·434	Rough pasture.
,,	70	971·613	Rough pasture.
,,	71	4·106	Parish road (public).
XLII. 15.	72	62·461	Rough pasture.
,,	73	19·409	Arable.
,,	74	1·380	Arable.
,,	75	6·148	Arable.
,,	76	6·379	Arable.
,,	77	84·426	Arable.
,,	78	1·956	Arable.
,,	79	1·499	Arable.
,,	80	·630	Townhead, houses, yards, &c.
,,	81	20·995	Arable & road.
,,	82	7·643	Strip of arable.
,,	83	26·353	Arable.
,,	84	93·503	Rough pasture.
,,	85	9·330	Arable.
,,	86	·227	Stumpy, house & garden.
,,	87	13·910	Arable.
,,	88	14·480	Arable.
,,	89	7·157	Arable.
,,	90	3·886	Arable.
		5062·202	*Carried forward.*

No. of Sheet.	No. on Plan.	Area in Acres.	Description.
		5062·202	*Brought forward.*
XLII. 15.	91	1·357	Parish road (public).
,,	92	·311	Strip of arable.
,,	93	2·155	Garden.
,,	94	3·884	Arable.
,,	95	1·219	Arable.
,,	96	1·504	Arable.
,,	97	10·526	Arable.
,,	98	1·922	Boghouse, houses, yards, & garden.
,,	99	·170	Roadside, house & garden.
,,	100	4·849	Wood & quarry.
,,	101	21·596	Arable.
,,	102	·477	Burnpark, house, garden, &c.
,,	103	1·770	Arable.
,,	104	·927	House, buildings, yard, & garden.
,,	105	·328	Garden.
,,	106	1·720	Church, graveyard, houses, &c.
,,	107	1·385	Houses & gardens.
,,	108	·834	Houses & gardens.
,,	109	27·373	Arable.
,,	110	2·695	Arable.
,,	111	·458	Wood.
,,	112	3·440	Arable.
,,	113	1·508	Arable.
,,	114	·789	Balgray, house, buildings, &c.
,,	115	9·249	Arable.
,,	116	3·410	Arable.
,,	117	·746	Manse, yards, garden, & wood.
,,	118	·651	Wood.
,,	119	1·539	Arable.
,,	120	1·880	Arable.
,,	121	8·229	Arable.
,,	122	·323	Corseknowe, houses & garden.
,,	123	3·370	Arable.
,,	124	1·121	Arable.
,,	125	11·175	Arable.
,,	126	9·497	Arable.
,,	127	·586	Overtown, houses, yards, & garden.
,,	128	·396	Goosedubs (in ruins), house & yard.
,,	129	4·257	Wood.
,,	130	2·670	Arable.
,,	131	3·639	Arable.
,,	132	6·329	Arable.
,,	133	·136	Burnside, house & gardens.
,,	134	·226	Gateside, house & garden.
,,	135	1·200	Arable.
,,	136	·301	Over Balgray, house, yards, &c.
,,	137	·790	Arable.
,,	138	·478	Wood.
,,	139	1·859	Meadow.
,,	140	·529	Wood.
		5229·985	*Carried forward.*

No. of Sheet.	No. on Plan.	Area in Acres.	Description.
		5229·985	*Brought forward.*
XLII. 15.	141	1·228	Greenfield, houses, yards, & garden.
,,	142	8·564	Wood.
,,	143	6·053	Parish road.
,,	144	89·535	Arable.
,,	145	8·643	Wood.
,,	146	2·390	Wood.
,,	147	62·230	Arable.
,,	148	15·924	Arable.
,,	149	37·772	Pasture.
XLII. 16.	150	38·021	Arable.
,,	151	777·394	Rough pasture.
,,	152	19·804	Arable.
,,	153	·429	Arable.
,,	154	·800	Crawfordjohn Mill, houses, &c.
,	155	2·617	Arable.
,,	156	3·906	Arable.
,,	157	·093	Corsecrine, house & garden.
,,	158	10·456	Arable.
,,	159	1·343	Wood.
,,	160	4·318	Arable.
,,	161	·824	Wood.
,,	162	1·876	Wood.
,,	163	7·339	Arable.
,,	164	6·063	Arable.
,,	165	·425	Houses, yards, &c. } Gilkerscleuch
,,	166	·311	House, garden, &c. } Mains.
,,	167	·472	Arable.
,,	168	8·435	Arable.
,,	169	1·279	Wood.
,,	170	2·443	Wood.
,,	171	8·432	Arable.
,,	172	25·325	Arable.
,,	173	15·512	Arable (subject to floods).
,,	174	4·291	Arable.
,,	175	11·967	Arable.
,,	176	·608	Wood.
,,	177	8·332	Arable.
,,	178	6·175	Rough pasture.
,,	179	13·854	Arable.
,,	180	1·106	Wood.
,,	181	4·605	Arable.
,,	182	2·065	Arable & pond.
,,	183	1·843	Craighead, houses, yards, &c.
,,	184	13·870	Arable.
,,	185	10·748	Arable.
,,	186	·286	Craighead Cottage & garden.
,,	187	3·476	Arable.
,,	188	8·957	Arable.
,,	189	8·906	Arable.
,,	190	·319	Bridge-end, house & garden.
		6501·649	*Carried forward.*

No. of Sheet.	No. on Plan.	Area in Acres.	Description.
		6501·649	*Brought forward.*
XLII. 16.	191	15·985	Arable.
,,	192	9·373	Arable.
XLIII. 13.	193	27·208	Rough pasture.
,,	194	156·023	Rough pasture, house, & ree.
,,	195	1·123	Arable.
,,	196	5·275	Wood.
,,	197	10·541	Arable.
,,	198	8·738	Arable.
,,	199	2·308	Wood.
,,	200	4·283	Arable.
,,	201	·188	House & garden.
,,	202	·224	Wood.
,,	203	·080	Wood.
,,	204	·126	Wood.
,,	205	·368	Parish road (public).
,,	206	·059	Wood.
,,	207	1·912	Arable.
,,	208	·608	Wood.
,,	209	·246	Houses, yard, & garden.
,,	210	·428	Houses & garden.
,,	211	·358	Arable.
,,	212	·529	Houses & road.
,,	213	1·081	Houses & gardens.
,,	214	1·053	Arable.
,,	215	·720	Arable.
,,	216	·161	Wood.
,,	217	6·402	Arable.
,,	218	6·437	Arable.
,,	219	8·041	Arable.
,,	220	7·937	Arable.
,,	221	6·736	Arable.
,,	222	1·342	Arable.
,,	223	·150	Townburn, house & garden.
,,	224	4·944	Arable.
,,	225	·506	Arable.
,,	226	3·575	Arable.
,,	227	9·955	Arable.
,,	228	12·468	Arable.
,,	229	·069	Houses & ruins.
,,	230	·446	Arable.
,,	231	5·090	Arable.
,,	232	3·589	Arable.
,,	233	8·383	Arable.
,,	234	220·650	Rough pasture.
,,	235	4·825	Wood.
,,	236	·487	Arable & ree.
,,	237	16·650	Arable.
,,	238	·296	House, garden, &c.
,,	239	1·175	Arable & road.
,,	240	·144	Pond.
		7080·944	*Carried forward.*

No. of Sheet.	No. on Plan.	Area in Acres.	Description.
		7080·944	*Brought forward.*
XLIII. 13.	241	·258	Arable.
,,	242	·458	Nether Abington, houses & yards.
,,	243	12·654	Arable.
,,	244	52·891	Arable.
,,	245	16·691	River Clyde.
,,	246	7·210	Arable.
,,	247	·532	Strip of arable.
XLVI. 1.	248	1140·348	Rough pasture.
,,	249	·263	Sheep ree.
,,	250	1·123	Pasture.
,,	251	3·954	Pasture.
,,	252	11·424	Arable.
,,	253	·042	Garden.
,,	254	15·491	Arable.
,,	255	1·053	Glespin, house, yard, & road.
,,	256	·678	Garden.
,,	257	1·330	Arable & trees.
,,	258	3·100	Arable & trees.
,,	259	·830	Arable.
,,	260	·138	Dalebank, house & garden.
,,	261	8·257	Wood.
,,	262	·228	Wood.
,,	263	14·873	Pasture.
,,	264	14·420	Pasture.
,,	265	26·579	Pasture.
,,	266	39·942	Pasture.
,,	267	30·688	Pasture.
,,	268	3·527	Wood.
,,	269	17·175	Pasture.
,,	270	21·777	Pasture.
,,	271	·564	Private road.
,,	272	27·496	Pasture.
,,	273	14·564	Arable.
,,	274	12·421	Pasture.
,,	275	35·643	Pasture.
,,	276	98·835	Arable.
XLVI. 2.	277	52·785	Pasture.
,,	278	31·608	Pasture.
,,	279	22·466	Pasture.
,,	280	5·304	Parish road (public).
,,	281	9·529	Arable.
,,	282	65·767	Arable, &c.
,,	283	17·378	Arable
,,	284	2·970	Wood.
,,	285	·977	Mosseastle, houses, yards, & gardens.
,,	286	·384	Private road.
,,	287	20·381	Arable.
,,	288	5·044	Wood.
,,	289	·186	Arable, &c.
,,	290	17·725	Arable.
		8970·905	*Carried forward.*

No. of Sheet.	No. on Plan.	Area in Acres.	Description.
		8970·905	*Brought forward.*
XLVI. 2.	291	30·839	Arable.
,,	292	45·745	Arable.
,,	293	25·436	Arable.
,,	294	·845	Mossbank, houses, yards, & garden.
,,	295	66·557	Pasture & moss.
,,	296	10·744	Arable.
,,	297	1·258	Arable.
,,	298	·236	Old Mountherrick, house & garden.
,,	299	20·159	Arable.
,,	300	13·880	Arable.
,,	301	3·751	Wood.
,,	302	·155	Crofthead, house & garden.
,,	303	4·354	Wood.
,,	304	9·207	Arable.
,,	305	10·098	Arable.
,,	306	·510	Arable & pond.
,,	307	·941	Mountherrick, house, buildings, &c.
,,	308	·898	Wood.
,,	309	·547	Wood.
,,	310	8·483	Arable, &c.
,,	311	12·542	Arable.
,,	312	12·142	Arable.
,,	313	4·513	Wood.
,,	314	155·871	Rough pasture.
,,	315	3·559	Wood.
,,	316	89·135	Arable.
,,	317	10·568	Arable.
,,	318	26·358	Arable.
,,	319	2·826	Wood.
,,	320	14·937	Arable.
,,	321	2·357	Eastertown, house, buildings, &c.
,,	322	5·177	Arable.
,,	323	37·340	Arable.
,,	324	10·001	Pasture.
,,	325	44·348	Pasture & arable.
,,	326	·482	Myres, houses, yard, & garden.
,,	327	14·367	Pasture & arable.
,,	328	14·241	Arable.
,,	329	·284	Balgreen, ruin & yard.
XLVI. 3.	330	12·188	Arable.
,,	331	·439	Holmhead, house & garden.
,,	332	1·049	Strip of arable.
,,	333	12·797	Arable.
,,	334	20·185	Arable.
,,	335	7·753	Wood.
,,	336	·134	Shuttlefield, houses & gardens.
,,	337	3·566	Wood.
,,	338	11·333	Arable.
,,	339	·216	Sunnyside, houses & garden.
,,	340	23·136	Parish road (public).
		9779·392	*Carried forward.*

No. of Sheet.	No. on Plan.	Area in Acres.	Description.
		9779·392	*Brought forward.*
XLVI. 3.	341	30·186	Arable.
,,	342	6·633	Wood.
,,	343	18·012	Arable.
,,	344	·165	Springfield, house & garden.
,,	345	3·436	Wood.
,,	346	5·360	Wood.
,,	347	18·179	Arable.
,,	348	4·994	Pasture.
,,	349	78·402	Duneaton Water.
,,	350	29·151	Arable.
,,	351	·207	Searhead, house & garden.
,,	352	21·085	Pasture.
,,	353	3·977	Marsh.
,,	354	39·326	Arable.
,,	355	5·844	Wood.
,,	356	20·542	Arable.
,,	357	·086	Easter Glentewing, house & garden.
,,	358	·501	Arable.
,,	359	·980	Glentewing, house, buildings, &c.
,,	360	205·398	Arable & pasture.
,,	361	5·177	Parish road (public).
,,	362	·859	Cleuch, house, yard, garden, &c.
,,	363	66·200	Arable.
,,	364	270·381	Rough pasture.
XLVI. 4.	365	1045·534	Heathy & rough pasture.
,,	366	9·930	Pasture.
,,	367	13·593	Pasture.
,,	368	·510	Pasture.
,,	369	1·072	Wood.
,,	370	4·865	Arable.
,,	371	1·957	Arable.
,,	372	6·839	Arable.
,,	373	6·021	Wood.
,,	374	1·132	Gilkerseleuch, house, yards, &c.
,,	375	·839	Wood.
,,	376	10·942	Ornamental ground & trees.
,,	377	·409	Wood.
,,	378	2·536	Wood.
,,	379	·728	Wood.
,,	380	3·136	Arable & trees.
,,	381	·189	Strip of arable.
,,	382	2·787	Wood.
,,	383	12·303	Pasture.
,,	384	13·736	Pasture.
,,	385	22·784	Arable.
,,	386	1·188	Wood.
,,	387	1·588	Wood.
,,	388	·949	Wood.
,,	388a	·192	Wood.
,,	389	·721	Wood.
		11780·953	*Carried forward.*

No. of Sheet.	No. on Plan.	Area in Acres.	Description.
		11780·953	*Brought forward.*
XLVI. 4.	390	208·679	Rough pasture.
,,	391	441·264	Rough pasture.
XLVII. 1.	392	5·440	Wood.
,,	393	8·995	Arable.
,,	394	7·590	Arable.
,,	395	1·431	Wood.
,,	396	7·601	Arable.
,,	397	·393	Parkend, house & garden.
,,	398	4·888	Arable.
,,	399	·200	Thornybank, house & garden.
,,	400	·849	Wood.
,,	401	4·189	Wood.
,,	402	16·129	Arable.
,,	403	·708	Pasture & ree.
,,	404	2·587	Wood.
,,	405	3·148	Wood.
,,	406	28·710	Heathy pasture.
,,	407	7·688	Wood.
,,	408	8·608	Arable.
,,	409	9·006	Arable.
,,	410	8·568	Arable.
,,	411	15·589	Arable.
,,	412	·288	Wood.
,,	413	3·031	Arable, &c.
,,	414	·742	Wood.
,,	415	1·275	Over Abington, houses, yards, &c.
,,	416	1·527	Arable & trees.
,,	417	·172	House & garden.
,,	418	·247	Wood.
,,	419	·229	Pond.
,,	420	2·861	Arable.
,,	421	·573	Wood.
,,	422	4·455	Arable.
,,	423	6·777	Arable.
,,	424	8·260	Arable & trees.
,,	425	·983	Houses, yards, & gardens.
,,	426	15·595	Ornamental ground & trees.
,,	427	4·529	Wood.
,,	428	2·208	Strip of arable.
,,	429	3·905	Arable & wood.
,,	430	·429	Mountainblaw, houses & gardens.
,,	431	·496	Wood.
,,	432	·613	Ornamental ground, &c.
,,	433	·393	Abington House & yards.
,,	434	3·557	Wood.
,,	435	16·942	Turnpike road.
,,	436	·105	House & garden.
,,	437	·394	Wood.
,,	438	·804	Wood.
,,	439	·530	Plantinghead, house, garden, &c.
		12655·133	*Carried forward.*

No. of Sheet.	No. on Plan.	Area in Acres.	Description.
		12655·133	*Brought forward.*
XLVII. 1.	440	·079	Buildings & yard.
,,	441	1·366	Garden.
,,	441a	·117	Abington T.P., house & garden.
,,	442	1·645	Arable.
,,	443	15·007	Arable.
,,	444	·434	Meadowbank, houses & gardens.
,,	445	3·378	Arable.
,,	446	·275	Wood.
,,	447	·471	Wood & road.
,,	448	·311	House & garden (keeper's lodge).
,,	449	4·908	Arable.
,,	450	22·517	Wood.
,,	451	2·872	Arable.
,,	452	·460	Glengonnerfoot, house, yards, &c.
,,	453	1·818	Wood.
,,	454	3·938	Arable.
,,	455	4·111	Arable.
,,	456	2·175	Turnpike road.
,,	457	3·403	Arable & wood.
XLV.	458	·797	Rough pasture.
,,	459	·963	Rough pasture & arable.
,,	460	10·827	Heathy pasture & arable.
,,	461	·161	Arable.
,,	462	·149	Arable.
,,	463	22·117	Arable.
,,	464	·600	Greenburn, house, yard, & garden.
,,	465	5396·442	Heathy pasture.
,,	466	18·552	House, garden, arable, &c.
,,	467	8·099	Slimmingford, ruin & arable.
,,	468	2·293	Heathy pasture.
,,	469	18·338	Sheriffcleuch, house, garden, &c.
,,	470	2·055	Rough pasture.
,,	471	3·803	Shieldholm, house, garden, &c.
,,	472	1·782	Rough pasture.
,,	473	14·246	Rough pasture.
,,	474	482·668	Rough pasture.
XLVI. 5.	475	7·302	Rough pasture & arable.
,,	476	5·916	Whitecleuch Lime Works, &c.
,,	477	·175	Berryknowe, house & garden.
,,	478	77·958	Rough pasture.
,,	479	3·260	Pasture.
,,	480	·182	Craighouse, houses, ruin, & gardens.
,,	481	1·644	Parish road (public).
,,	482	19·718	Pasture & marsh.
,,	483	7·994	Pasture.
,,	484	32·927	Rough pasture.
,,	485	107·315	Pasture.
,,	486	·272	Arable.
,,	487	·546	Arable.
,,	488	·736	Stonehill, house, buildings, &c.
		18974·255	*Carried forward.*

No. of Sheet.	No. on Plan.	Area in Acres.	Description.
		18974·255	*Brought forward.*
XLVI. 5.	489	2·244	Parish road (public).
,,	490	21·606	Pasture.
,,	491	30·909	Arable
,,	492	13·030	Arable.
,,	493	23·559	Arable.
XLVI. 6.	494	39·887	Arable, road, & pond.
,,	495	·980	Arable.
,,	496	·265	Arable.
,,	497	·437	Netherhill, houses & garden.
,,	498	8·367	Arable.
,,	499	71·921	Rough pasture.
,,	500	4·237	Pasture.
,,	501	·871	Arable.
,,	502	3·364	Arable.
,,	503	76·659	Arable & road.
,,	504	·799	Birkcleuch, houses, yards, &c.
,,	505	10·069	Arable.
,,	506	6·496	Arable.
,,	507	120·553	Rough pasture.
,,	508	12·630	Pasture & road.
,,	509	18·998	Pasture & road.
,,	510	1·222	Arable.
,,	511	·365	Gott, house & garden.
,,	512	·124	Arable.
,,	513	4·840	Wood.
,,	514	27·194	Arable.
,,	515	18·270	Arable.
,,	516	144·443	Rough pasture & rees.
,,	517	5·550	Arable.
,,	518	16·668	Arable.
,,	519	·186	Arable.
,,	520	7·283	Arable.
,,	521	60·943	Arable.
,,	522	7·067	Arable.
,,	523	31·957	Arable.
,,	524	6·192	Arable.
,,	525	15·810	Arable.
,,	526	10·519	Arable.
,,	527	·744	Strangcleuch, houses, yards, &c.
,,	528	·833	Liscleuch, houses, yards, & gardens.
,,	529	4·754	Snar Water.
,,	530	1·280	Arable.
,,	531	4·499	Arable.
,,	532	14·118	Arable.
,,	533	48·144	Arable.
,,	533a	1·806	Parish road (public).
,,	534	8·066	Arable.
XLVI. 7.	535	1·283	Wood.
,,	536	23·046	Rough pasture.
,,	537	22·740	Pasture.
		19932·082	*Carried forward.*

No. of Sheet.	No. on Plan.	Area in Acres.	Description.
		19932·082	*Brought forward.*
XLVI. 7.	538	·055	Rigend, house & garden.
,,	539	64·016	Rough pasture.
,,	540	11·473	Arable.
,,	541	15·295	Arable.
,,	542	6·779	Arable.
,,	543	42·445	Pasture.
,,	544	19·857	Pasture.
,,	545	23·882	Pasture.
,,	546	24·106	Rough pasture.
,,	547	14·807	Arable.
,,	548	16·799	Arable.
,,	549	3·999	Parish road (public).
,,	550	·994	Glendowran, house, yards, &c.
,,	551	27·552	Pasture.
,,	552	127·592	Rough pasture.
,,	553	170·562	Rough pasture.
,,	554	2·682	Arable, &c.
,,	555	·861	Crosscleuch, arable & house.
,,	556	20·567	Arable.
XLVI. 8.	557	12·321	Pasture.
,,	558	71·041	Rough pasture & pasture.
,,	559	5·652	Pasture.
,,	560	13·030	Arable, &c.
,,	561	52·917	Arable, &c.
,,	562	·395	Lettershaws, house, yard, & garden.
,,	563	2·185	Arable.
,,	564	2·318	Pasture.
,,	565	·128	House & garden.
,,	566	5·235	Pasture.
,,	567	96·950	Rough pasture.
,,	568	3·052	Glengonner Water.
XLVI.	569	17·599	Ruin, arable & garden.
,,	570	20·522	House, arable, & garden.
,,	571	164·154	Rough pasture & moss.
,,	573	9·918	Arable & wood.
,,	574	1·029	Whitecleuch, houses, yard, &c.
,,	575	118·670	Arable.
,,	576	34·993	Arable.
,,	577	1·166	Nether Whitecleuch, houses, &c.
,,	578	6·783	Arable & rough pasture.
,,	579	1·148	Arable.
,,	580	558·345	Rough pasture & moss.
,,	581	154·018	Rough pasture.
,,	582	6·539	Rough pasture
,,	583	·844	Houses, yard, & garden.
,,	584	24·431	Arable.
,,	585	1·211	Wood.
,,	586	692·587	Rough pasture.
,,	587	10·502	Glendorch, house, garden, & arable.
,,	588	3838·561	Rough pasture.
		26454·649	*Carried forward.*

No. of Sheet.	No. on Plan.	Area in Acres.	Description.
		26454·649	*Brought forward.*
XLIX.	589	3·665	Snarhead, house, garden, & arable.
,,	590	·125	Arable.
,,	590a	·232	Arable.
,,	591	1·526	Arable.
,,	592	·054	Arable.
,,	593	·036	Arable.
		26460·287	

RECAPITULATION.

26251·233	Land.
105·782	Public roads.
103·272	Water.
26460·287	Total area of the Ph. of Crawfordjohn, in the County of Lanark.

INDEX TO PLACES

IN THE

PARISH OF CRAWFORDJOHN.

COUNTY OF LANARK.

Name of Place.	No. of Sheet. 6 inch scale.	No. of Sheet. 25·344 in. scale.	Descriptive Remarks.
Abington.	XLVII.	1	A considerable village.
Abington House.	,,	1	A mansion.
Abington T.P.	,,	1	A dwelling house & toll-bar.
Alder Burn.	XLII.	15	
Alder Burn.	XLV.		
Bain's Burn.	,,		
Bain's Knowe.	,,		A small hill.
Balgray.	XLII.	15	A farmsteading.
Balgreen.	XLVI.	2	A cothouse in ruins.
Berryknowe.	,,	5	A dwelling house.
Birkcleuch.	,,	6	A farmsteading.
Birkcleuch Burn.	,,	6	
Blackburn.	XLII.	11	A farmsteading.
Black Burn.	,,	11 & 16	
Black Hill.	,,	16	
Blackie Burn.	,,	15	
Boghouse.	,,	15	A superior farmsteading.
Braid Hill.	XLVI.	8	
Braid Knowe.	XLII.	14	
Braidknowe Burn.	,,	10, 11, & 14	
Branch of the Commercial Bank of Scotland.	XLVII.	1	
Bridge-end.	XLII.	16	A dwelling house.
Brown Dod.	XLVI.		
Brown Rig.	,,	1 & 5	
Bught Burn.	,,	5	
Bught Burn.	,,	6	
Bught Hill.	XLV.		
Burnhead.	XLII.	14	A small cothouse.
Burnpark.	,,	15	A dwelling house & smithy.
Burnside.	,,	15	A cothouse.
Cairn Hill.	XLVI.		
Cairn Kinny.	XLV.		
Camp.	XLIII.	9	
Camp.	XLII.	16	
Castle (site of). Castle (site of).	,,	15	
Castle (ruins).	XLVI.		
Castle (ruins).	,,		

Name of Place.	No. of Sheet. 6 inch scale.	No. of Sheet. 25·344 in. scale.	Descriptive Remarks.
Church.	XLII.	15	
Cleuch.	XLVI.	2	A farmsteading.
Coal Burn.	,,	5	
Common Hill.	,,	1	
Colebrooke Arms Inn.	XLII.	15	
Corsecrine.	,,	16	A cothouse.
Corseknowe.	,,	15	A small farmsteading.
Craighead.	,,	16	A farmsteading.
Craighead Cottage.	,,	16	A small cottage.
Craighead Hill.	XLIII.		
Craighouse.	XLVI.	5	A small cothouse.
Crawfordjohn.	XLII.	15	A small irregular village.
Crawfordjohn Mill (corn).	,,	16	A collection of houses.
Crawick Moss.	XLVI.	5	
Crawick Water.	,,		
Crofthead.	,,	2	A small cothouse.
Crosscleuch.	,,	7	A small cotho. uninhabited.
Dalebank.	,,	1	A new cothouse.
Drake Law.	,,	4	
Drummond's Knowe.	XLV.		
Duncaton Braehead T.P.	XLIII.	9	A dwelling house & toll-bar.
Duneaton Bridge.	XLII.	16	
Duneatonfoot,	XLIII.	9	A small cothouse.
Duneatonfoot Bridge.	,,	9	
Duneaton Water.	,,	9	
	XLII.	12, 15, & 16	
	XLVI.	2, 3, 5, & 6	
Eastertown.	,,	2	A new farmsteading.
Easter Glentewing.	,,	3	A small cothouse.
East Thirstone Burn.	XLII.	8	
Ewe Hill.	XLV.		
Fagyad Hill.	XLVII.	1	
Fingland Hill.	XLV.		
Fingland Rig.	,,		
Free Church.	XLII.	15	
Garden Burn.	XLVI.	4	
Gateside.	XLII.	15	Two cothouses.
Gilkerscleuch.	XLVI.	4	An old mansion house built [1668.
Gilkerscleuch Mains.	XLII.	16	A farmsteading.
Glenbleath.	XLVI.		A cothouse in ruins.
Glenbleath Burn.	,,		
Glendorch.	,,		A cothouse.
Glendorch Burn.	,,		
Glendowran.	,,	7	A superior farmsteading.
Glendowran Burn.	,,	7	
Glendowran Hill.	,,	7	

Name of Place.	No. of Sheet. 6 inch scale.	No. of Sheet. 25·344 in. scale.	Descriptive Remarks.
Glengonnerfoot.	XLVII.	1	A farmsteading.
Glengonner Water.	XLVI.	1, 4, & 5	
Glenliscleuch Burn.	,,	3	
Glentewing.	,,	3	A farmsteading.
Glentewing Burn.	,,	3 & 7	
Glenkip Burn.	,,		
Glespin.	,,	1	A dwelling house.
Glespin Burn.	,,	1	
Goat Burn.	XLII.	12	
Goosedubs.	,,	15	The ruins of a cothouse.
Gott.	XLVI.	6	Four dwelling houses.
Green Burn.	XLV.		
Greenburn.	,,		A new cothouse.
Greenburn Rig.	,,		
Greenfield.	XLII.	15	A farmsteading.
Greenfield Law.	,,	11 & 15	
Hanging Craig.	XLVI.	6	
Hartcleuch Burn.	,,	4	
Haw Burn.	,,	1	
Holmhead.	,,	3	A farmsteading.
Holmhead Burn.	,,	3 & 7	
Holemerry.	,,	6	A pool of water.
Humbie's Hill.	XLV.		
Hunt Law.	XLIX.		
Hynd's Bottom.	XLV.		
Kiln Burn.	XLII.	12	
Kirk Burn.	,,	14 & 15	
Knees Hill.	XLVI.	1	
Knock Leaven.	XLII.	12	
Lairds Burn.	XLV.		
Lamb Knowes.	XLIX.		
Leftshaw Hill.	XLV.		
Lettershaws.	XLVI.	8	A farmsteading.
Lettershaws Burn.	,,	8	
Liscleuch.	,,	6	A farmsteading.
Little Cairn Kinny.	XLV.		
Little Hill.	XLII.	12	
Lodge.	,,	16	A small cottage.
Mains Hill.	XLVI.	4	
Manse.	XLII.	15	
Martincleuch Burn.	XLVI.		
Martincleuch Hill.	,,		
Meadowbank.	XLVII.	1	Three cothouses.
Mid Hill.	XLVI.	6	
Mid Hill.	XLV.		
Middle Muir.	XLII.	10	
Middlemuir Cairn (site of).	,,	10	
Mill Burn.	,,	3, 4, & 8	

Name of Place.	No. of Sheet. 6 inch scale.	No. of Sheet. 25·344 in. scale.	Descriptive Remarks.
Millburnfoot.	XLII.	12	The ruins of a cothouse.
Mill Scar.	XLVI.		
Mossbank.	,,	2	A farmsteading.
Mosscastle.	,,	2	A farmsteading.
Mosscastle Hill.	,,	1	
Mossy Burn.	,,		
Mossy Burn.	XLIX.		
Mountainblaw.	XLVII.	1	A dwelling house.
Mountherrick.	XLVI.	2	A superior farmsteading.
Mountherrick Burn.	,,	2	
	XLII.	14	
Mountherrick Hill.	,,	15	
	XLVI.	2	
Mount Stewart.	XLV.		
Myres.	XLVI.	2	A farmsteading.
Nether Abington.	XLIII.	13	A farmsteading.
Netherhill.	XLVI.	6	A farmsteading.
Netherton.	XLII.	12	A very superior farmsteading.
Nether Whitecleuch.	XLVI.		A farmsteading.
Nether Whitecleuch Burn.	,,		
New Stables.	XLII.	7	A dwelling house with stabling.
Old Mountherrick.	XLVI.	2	A small cothouse.
Over Abington.	XLVII.	1	A farmsteading.
Over Balgray.	XLII.	15	A farmsteading.
Overtown.	,,	15	Three dwelling houses.
Outer Law.	,,	7	
Panbreck Burn.	XLV.		
Panbreck Hill.	,,		
Parkend.	XLVII.	1	A cothouse.
Plantinghead.	,,	1	A small cothouse.
Post Office.	,,	1	
Priest's Knowe.	XLVI.		
Priest's Pool.	,,		
Queensberry Well.	,,	5	
Rake Law.	,,		
Reecleuch Burn.	XLIX.		
Reecleuch Hill.	,,		
Reeves Burn.	XLV.		
Red Moss.	XLII.	11	
Rigend.	XLVI.	7	A small cothouse.
River Clyde.	XLIII.	9 & 13	
	XLVII.	1	
Roadside.	XLII.	15	A cothouse.
Roman Camp.	XLV.		
Rough Flow Moss.	,,		

Name of Place.	No. of Sheet. 6 inch scale.	No. of Sheet. 25·344 in. scale.	Descriptive Remarks.
Scar Burn.	XLV.		
Scarhead.	XLVI.	3	A cothouse.
Scar Hill.	XLV.		
School.	XLVII.	1	
School (Parish).	XLII.	15	
School.	,,	15	
Shaw Burn.	XLV.		
Shawhead.	,,		A cothouse.
Sheriffcleuch.	,,		A cothouse.
Sheriffcleuch Burn.	,,		
Shield Burn.	XLII.	15	
Shield Burn.	XLVI.		
Shieldholm.	,,		A cothouse.
Shuttlefield.	,,	3	Three cothouses.
Sim's Burn.	,,		
Sim's Hill.	,,		
Sleugh Burn.	,,		
Sleugh Hill.	,,		
Slimmingford.	,,		The ruins of a cothouse.
Slimmingford Rig.	XLV.		
Snar.	XLVI.		A farmsteading.
Snarhead.	XLIX.		A small cothouse.
Snarhead Hill.	,,		
Snar Law.	XLVI.		
Snar Water.	,, XLIX.	6	
South Bottom.	XLV.		
Sowen Dod.	XLIX.		
Springfield.	XLVI.	3	A cothouse.
Standmuir P.H.	XLII.	11	A public house.
Still Knowe.	XLV.		
Stonehill.	XLVI.	5	A large farmsteading.
Stonehill Bank.	,,	5	
Stony Hill.	XLV.		
Strand.	XLII.	12	Three dwelling houses.
Strangcleuch.	XLVI.	6	A farmsteading.
Strangcleuch Burn.	,,		
Strangcleuch Hill.	,,	7	
Stumpy.	XLII.	15	Two small cothouses.
Sunnyside.	XLVI.	3	A small cothouse.
The Beam.	XLII.	14	A small hill.
Thirstone.	,,	11	A dwelling house.
Thirstone Quarry.	,,	11	
Three Shire Hill.	XLV.		
Three Shire Stone.	,,		A stone at the intersection of the boundaries of Ayr, Dumfries, and Lanark Counties.
Thornybank.	XLVII.	1	A small cothouse.
Townburn.	XLIII.	13	A small cothouse.
Townhead.	XLII.	15	Five dwelling houses.

Name of Place.	No. of Sheet. 6 inch scale.	No. of Sheet. 25·344 in. scale.	Descriptive Remarks.
Upper Whitecleuch.	XLVI.		An old farmsteading.
Wanlock Dod.	XLIX.		
Water Head.	XLVI.		
Wedder Dod.	XLV.		
West Thirstone Burn.	XLII.	11	
Wetshaw Burn.	XLV.		
Whitecleuch.	XLVI.		A new farmsteading.
Whitecleuch Burn.	,,		
Whitecleuch Lime Works.	,,	5	
White Hill.	,,	7	
White Hill.	,,	5	
White Rig.	XLII.	8 & 12	
Whiteside Hill.	XLVI.		
Wildshaw Burn.	XLII.	7 & 11	
Windy Dod.	XLVI.		
Woolly Sike.	XLII.		

AGENTS FOR THE SALE

OF THE

ORDNANCE PLANS.

ENGLAND.

London	Mr. J. Arrowsmith, 10, Soho Square, W. Messrs. Letts, Son, & Co., 8, Royal Exchange, E.C. Messrs. Longman & Co., Paternoster Row, E.C. Mr. E. Stanford, 6, Charing Cross, S.W. Messrs. Vacher & Son, 29, Parliament Street, S.W. Messrs. Webster & Co., 60, Piccadilly, W. Messrs. G. Philip & Son, 32, Fleet Street, E.C.; & L'pool Mr. J. Wyld, Charing Cross. Dr. J. J. Whitty, C.E., 35, Parliament Street, S.W.
Appleby	Mr. J. Whitehead.
Alnwick	Mr. M. Smith.
Bath	Messrs. Sims & Son.
Birmingham	Messrs. Napper & Wright
Beverley	Mr. John Kemp.
Bolton	Mr. H. Bradbury.
Bristol	Mr. John Lavars.
Bishop Auckland	Mr. M. Braithwaite.
Barnard Castle	Messrs. J. & R. W. Atkinson.
Cleveland, Yorkshire	Mr. George Dixon.
Cardiff	Mr. Hugh Bird.
Carlisle	Messrs. Thurnam & Sons.
Coventry	Mr. Edward Wright.
Chelmsford	Mr. Thomas B. Arthy.
Darlington	Mr. H. Penney.
Durham	Mr. George Andrews.
Fareham	Mr. George Sutton.
Gloucester	Messrs. G. J. Wait & Co.
Great Ayton, nr. Stokesley, Yorkshire	Mr. G. Dixon.
Hartlepool	Messrs. Pearson & Co.
Huddersfield	Mr. A. L. Peace.
Hull	Mr. J. W. Leng.
Kirkby Lonsdale	Mr. R. Morphet.
Kendal	Mr. T. Atkinson.
Keswick	Mr. James Mayo.
Liverpool	Messrs. G. Philip & Son. Messrs. Webb & Hunt. Mr. J. R. Isaac.
Leeds	Mr. J. Smith.
Longton	Mr. F. S. Wright.
Longport, Staff.	Mr. Evans.
Malton	Mr. H. Smithson.
Manchester	Mr. G. Simms. Mr. W. T. Hansbrow, 59, King Street
North Shields	Messrs. Phillipson & Hare.
Norwich	Mr. H. Pigg.

NEWCASTLE.....	Mr R Turner.
NOTTINGHAM	Mr. R. Sutton.
OLDHAM	Mr. John Hirst.
OXFORD	Messrs. Spiers & Son.
PENRITH.....	Mr. B. T. Sweeten.
PORTSMOUTH	Mr. W. H. Charpentier.
PLYMOUTH	Mr. J. Land.
PRESTON.....	Mr. R. Veevers.
READING.....	Mr. G. Lovejoy.
ROCHDALE	Mr. E. Wrigley.
RICHMOND, Yorkshire	Mr. J. Bell.
RIPON.....	Messrs. Johnston & Co.
SCARBOROUGH....	Mr. S. W. Theakstone.
SETTLE	Mr. J. Wildman.
SHEFFIELD.....	Mr. H. Pawson.
SWANSEA.....	Mr. E. Pearce.
STOCKTON-ON-TEES	Messrs. Jennett & Co.
SOUTHAMPTON ..	Mr. W. Sharland.
SUNDERLAND	Mr. W. H. Hills.
THIRSK	Mr. W. Bransby.
ULVERSTON.....	Mr. Soulby.
WAKEFIELD	Messrs. Hicks & Allen.
WIGAN	Mr. S. G. Bucknall.
WHITEHAVEN....	Messrs. Callender & Dixon.
WINDERMERE....	Mr. J. Garnett.
YORK	Mr. J. Glaisby.

SCOTLAND

EDINBUBGH.....	Messrs. Johnston, 4, St. Andrew Square. Messrs. Black, North Bridge. Mr. T. C. Jack, Princes Street.
AYR.....	Mr. John Dick.
ABERDEEN	Messrs. Keith & Gibb.
AIRDRIE, Lanarksh	Mr. Thomas Forsyth.
ANNAN.....	Mr. William Cuthbertson.
BATHGATE	Mr. J. Johnston.
CUPAR.....	Mr. S. Robinson.
DUMFRIES	Mr. Sinclair.
DUNFERMLINE ..	Messrs. Miller & Son.
DUNSE.....	Mr. George Johnston.
DUNDEE	Mr. C. D. Chalmers.
GLASGOW.....	Messrs. J. Smith & Son. Messrs. J. Lumsden & Son.
HADDINGTON	Mr. J. Millen.
HAWICK	Mr. William Syme.
JEDBURGH	Messrs. A. & W. Easton.
KIRKCALDY.....	Mr. J. J. Wilson.
KIRKCUDBRIGHT..	Mr. J. Nicholson.
KELSO.....	Mr. J. H. Rutherford.
LINLITHGOW	Mr. A. Waldie.
NEWTON STEWART	Miss A. Watson.
MOFFAT	Mr. William Muir.
PERTH.....	Mrs. C. Paton.
PEEBLES.....	Mr. R. Stirling.
PAISLEY	Mr. William McIntyre.
SELKIRK	Mr. G. Lewis.
STIRLING.....	Mr. Robert S. Shearer.

IRELAND.

Dublin	Messrs. Hodges & Smith, Grafton Street. Messrs. Brassington & Gale, 6, Bachelor's Walk. Dr. J. J. Whitty, C.E.; and at London. Messrs. Thom & Son, 87 & 88, Abbey Street.
Armagh	Mr. John McWatters.
Athlone	Mr. James Martin.
Belfast	Mr. James Magill.
Cork	Mr. Francis Guy.
Carlow	Mr. Thomas Edwards.
Cavan	Mr. John Fegan.
Clonmell	Mr. James O'Neill.
Drogheda	Mr. Michael Daly.
Enniskillen	Mr. William Trimble.
Galway	Mr. Thomas Croker.
Kilkenny	Mr. William Nicholson.
Londonderry ..	Mr. Hempton
Mallow	Mr. Joseph Johns.
Mullingar	Mr. Sampson Wallis.
Newry	Mr. Robert Grecr.
Omagh	Mr. John Nelis.
Waterford	Mr. Thomas S. Harvey.
Wexford	Mr. F. S. Davis.

ORDNANCE SURVEY OF SCOTLAND.

BOOK OF REFERENCE TO THE PLAN

OF THE

PARISH OF CRIECH,

IN THE

COUNTY OF SUTHERLAND,

CONTAINING 110850·848 ACRES.

LIEUT.-GENERAL SIR HENRY JAMES, R.E., F.R.S., F.G.S., &c.,
DIRECTOR-GENERAL OF THE ORDNANCE SURVEY.

LONDON:
PRINTED BY GEORGE E. EYRE AND WILLIAM SPOTTISWOODE,
PRINTERS TO THE QUEEN'S MOST EXCELLENT MAJESTY.
FOR HER MAJESTY'S STATIONERY OFFICE.

1875.

Price Two Shillings and Sixpence.

[7142.—50—5/75.]

VEY OF

OF CRIE

ERLAND

THE SHE

$\frac{1}{2500}$ *or 25·*

ex One Inch

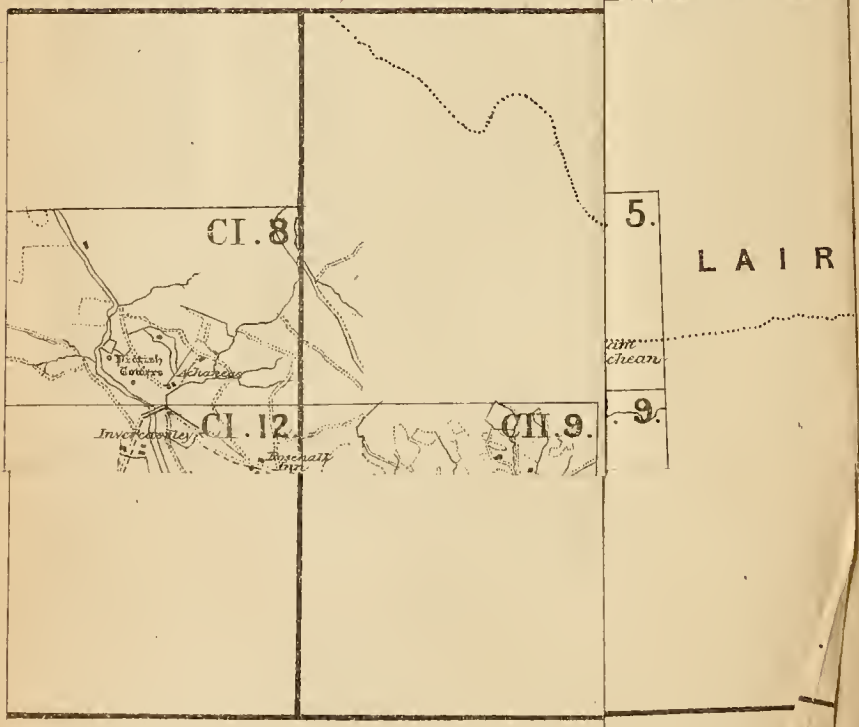

ish is Pub^d on

XXXIV, XCII

EXPLANATORY REMARKS.

The scale of the Parish Plans is the 1-2500th of the actual length on the ground, and is equal to 25·344 inches to a mile, or 3·157 chains to an inch, which is very approximately equal to one square inch to one acre, the square of 1·0018 inch being equal to one acre.

The length of each sheet is $1\frac{1}{2}$ miles, and the width 1 mile, the area of each sheet is therefore 960 acres.

Each enclosure has a reference number to the area which is given in this Book.

The Braces ($\int$) on the plans are to indicate that the spaces so braced are included under the same reference number.

The Altitudes in feet above the Mean Level of the Sea are written thus—31·4.

The Scale of the Plans of the County is 6 inches to a mile, and each sheet contains the same area as 16 sheets of the Parish Plans. There is therefore a double reference number to each sheet, as VI. 9., the Roman Numerals referring to the County Plans, the Arabic Figures to the Parish Plans.

The dimensions of the sheets on the Six-inch scale being four miles by six miles, the area is twenty-four square miles, equal to 15,360 acres.

The following are the characters employed on the Ordnance Plans on the Scales of 1–2500, and 6 inches to a mile :—

County Names	C	Hundreds or Wards	W
Parishes	P	Townships	T
Extra Parochial	E	Division of Townships	T

Antiquities ..... ROMAN / Druidical or Saxon / Norman or Subsequent

The descriptions of the boundaries are shown by the following initials :—

Centre of Stream	*C.S.*	Centre of Fence	*C.F.*
Centre of Road	*C.R.*	Top of Cop	*T.C.*
Side of Stream or Drain ...	*S.S.* or *S.D.*	Centre of Wall	*C.W.*
Root of Hedge	*R.H.*	Defaced	*Def.*
Face of Wall	*F.W.*	Track of Stream	*T.S.*
Undefined	*Und.*		

Where a change occurs in the boundaries, the symbol [o—o] is used to show the part at which the change takes place.

N.B.—To convert Decimal Fractions of an Acre into Roods and Perches, multiply the decimal first by 4 and then by 40, preserving the same number of decimals in the product.

Examples—

			Acres.				Acres.
			633·357				527·013
			4				4
			1·428				·052
			40				40
A.	R.	P.	17·120	A.	R.	P.	2·080
633	1	17		527	0	2	

TABLE

FOR CONVERTING DECIMAL PARTS OF AN ACRE INTO ROODS AND PERCHES.

Perch.	0 Rood.	1 Rood.	2 Roods.	3 Roods.	Perch.	0Rood.	1 Rood.	2 Roods.	3 Roods.
0	·000	·250	·500	·750	21	·131	·381	·631	·881
1	·006	·256	·506	·756	22	.137	·387	·637	·887
2	·012	·262	·512	·762	23	·144	·394	·644	·894
3	·019	·269	·519	·769	24	·150	·400	·650	·900
4	·025	·275	·525	·775	25	·156	·406	·656	·906
5	·031	·281	·531	·781	26	·162	·412	·662	·912
6	·037	·287	·537	·787	27	·169	·419	·669	·919
7	·044	·294	·544	·794	28	·175	·425	·675	·925
8	·050	·300	·550	·800	29	·181	·431	·681	·931
9	·056	·306	·556	·806	30	·187	·437	·687	·937
10	·062	·312	·562	·812	31	·194	·444	·694	·944
11	·069	·319	·569	·819	32	·200	·450	·700	·950
12	·075	·325	·575	·825	33	·209	·456	·706	·956
13	·081	·331	·581	·831	34	·212	·462	·712	·962
14	·087	·337	·587	·837	35	·216	·469	·719	·969
15	·094	·344	·594	·844	36	·225	·475	·725	·975
16	·100	·350	·600	·850	37	·231	·481	·731	·981
17	·106	·356	·606	·856	38	·237	·487	·737	·987
18	·112	·362	·612	·862	39	·244	·494	·744	·994
19	.119	·369	·619	·869	40	·250	·500	·750	1·000
20	·125	·375	·625	·875					

PARISH OF CRIECH,

IN THE

COUNTY OF SUTHERLAND.

No. on Plan.	Area in Acres.	Remarks.	No. on Plan.	Area in Acres.	Remarks.
1	·400	Graveyard.	34	18·279	Meadow, rough pasture, &c.
2	3·677	Rough pasture and wood.	35	·650	Rough pasture.
3	2·066	Arable, wood, &c.	36	9·157	Rough pasture.
4	1·330	Arable.	37	36·760	Meadow.
5	20·015	Arable, pasture, &c.	38	12·749	Meadow.
6	9·079	Arable, wood, &c.	39	19·280	Arable, &c.
7	1·175	Arable and pasture.	40	11·520	Arable and rough pasture.
8	24·172	Wood and rough pasture.	41	13·739	Arable.
9	·158	Pasture, &c.	42	·939	Pasture and trees.
10	6·094	Arable, &c.	43	7·674	Arable.
11	1·868	Arable.	44	7·232	Arable and house.
12	2·106	Arable, rough pasture, &c.	45	4·050	Pasture, &c.
			46	·236	Houses, garden, &c.
13	·321	House, garden, &c.	47	3·167	Pasture, house, &c.
14	5·784	Arable, &c.	48	·818	Houses, &c.
15	·133	Arable.	49	·762	Pasture.
16	2·130	Arable, &c.	50	2·051	Houses, garden, &c.
17	14·391	Arable, &c.	51	·877	Arable and pasture.
18	·197	Arable.	52	7·627	Pasture, houses, &c.
19	165·282	Wood, heathy pasture, &c.	53	4·891	Pasture.
			54	1·697	Houses, gardens, &c.
20	·500	Pasture.	55	·450	Arable.
21	3·064	Wood.	56	1·787	Pasture, &c.
22	2·481	Pasture.	57	·454	Pasture.
23	3·296	Pasture.	58	1·313	Pasture, house, &c.
24	·245	Pasture.	59	79·763	Wood.
25	5·353	Pasture.	60	68·184	Wood, rough pasture, &c.
26	12·932	Wood, heathy pasture, &c.	61	2·062	Pasture.
27	·548	Wood.	62	·569	Pasture, sheds, &c.
28	1·439	Arable.	63	10·435	Meadow.
29	·263	Pasture, &c.	64	5·951	Houses, garden, ornamental ground, &c.
30	2·163	Lochan nam Peathraichean.	65	·600	Arable.
31	·543	Water.	66	5·210	Pasture, &c.
32	23·518	Meadow, &c.	67	1·539	Pasture, &c.
33	·739	Water.	68	·757	Rough pasture, &c.

No. on Plan.	Area in Acres	Remarks.	No. on Plan.	Area in Acres.	Remarks.
69	1·267	Osier bed.	114	8·639	Heathy pasture.
69a	1·804	Tidal water.	115	·780	Heathy pasture.
70	42·830	Meadow.	116	3·712	Arable, heathy pasture, and house.
71	12·449	Meadow.			
72	·684	Water.	117	1·004	Arable and gardens.
73	109·978	Wood.	118	1·607	Arable.
74	11·447	Arable, wood, &c.	119	·312	Arable.
75	1·059	Pasture.	120	7·168	Arable, garden, &c.
76	·512	Rough pasture, &c.	121	15·384	Arable, garden, &c.
77	·257	House, garden, &c.	122	10·451	Arable.
78	·307	Arable and garden.	123	2·674	Arable, rough pasture, &c.
79	1·918	Houses, garden, &c.			
80	·690	Arable.	124	2·728	Arable.
81	71·861	Wood, heathy pasture, &c.	125	5·237	Arable.
			126	·418	Arable.
82	4·410	Rough pasture.	127	·498	Wood (island).
83	1·031	Houses, garden, &c.	128	2·063	River (part of).
84	3·431	Rough pasture.	129	1·902	Pasture.
85	12·765	Arable.	130	·268	Wood (island).
86	2·630	Rough pasture.	131	4·750	Rough pasture, &c.
87	11·627	Arable.	132	1·419	Pasture.
88	10·415	Arable and rough pasture.	133	3·814	Pasture.
			134	2·929	Wood.
89	2·236	Rough pasture.	135	10·597	Wood (islands).
90	11·696	Arable and rough pasture.	136	20·051	Arable, rough pasture, &c.
91	22·916	Arable, wood, &c.	137	·951	Wood.
92	25·934	Arable, &c.	138	20·216	Arable, rough pasture, &c.
93	18·153	Arable, &c.			
94	3·923	Road.	139	3·314	Pasture.
95	2·133	Houses, gardens, &c.	140	1·901	Pasture.
96	1·000	Arable.	141	6·845	Pasture.
97	·107	Garden and wood.	142	98·601	Wood, heathy pasture, &c.
98	11·260	Arable.			
99	5·052	Arable.	143	2·797	Pasture.
100	2·147	Arable.	144	22·808	Pasture, heathy pasture, &c.
101	4·624	Arable.			
102	1·235	Arable.	145	24·447	Wood, heathy pasture, &c.
103	1·532	Arable.			
104	5·746	Arable, gardens, &c.	145a	·154	House, garden, &c.
105	35·696	Arable, house, &c.	146	9·213	Island (rough pasture).
106	194·246	Wood, heathy pasture, &c.	147	11·531	Meadow.
107	3·291	Stream.	148	90·599	Rough pasture, wood, &c.
108	·281	Houses, garden, &c.			
109	7·220	Arable, heathy pasture, &c.	149	1·244	Pasture.
			150	·324	Arable.
110	5·425	Arable.	151	·626	Arable, house, garden, &c.
111	2·839	Arable and heathy pasture.	152	17·281	Arable, rough pasture, &c.
112	3·790	Road.			
113	·206	Houses, garden, &c.	153	·353	Rough pasture.

No. on Plan.	Area in Acres.	Remarks.	No. on Plan.	Area in Acres.	Remarks.
154	4·526	Arable.	194	2·334	Arable and wood.
154a	·105	Tidal water.	195	6·244	Arable, rough pasture, &c.
155	·273	Islands (rough pasture).	196	5·681	Arable, &c.
156	39·216	Wood and rough pasture.	197	·369	Houses, garden, &c.
			198	1·056	Arable, houses, &c.
157	15·952	Arable, wood, &c.	199	·415	Houses, garden, &c.
158	·825	House, rough pasture, &c.	200	6·545	Arable, &c.
			201	2·935	Wood and arable.
159	·477	House, garden, &c.	202	4·210	Arable.
160	·112	House and rough pasture.	203	1·931	Arable.
			204	6·414	Arable, rough pasture, &c.
161	8·188	Ornamental ground, house, &c.	205	3·099	Arable.
162	·321	Garden.	206	3·471	Arable.
163	4·684	Arable, wood, &c.	207	5·943	Wood and arable.
164	·531	Rough pasture.	208	10·659	Arable.
165	30·041	Wood.	209	·509	Houses, arable, &c.
166	·354	Island (rough pasture).	210	·378	Houses, garden, &c.
			211	8·707	Arable.
167	3·153	Rough pasture.	212	·419	Houses, &c.
168	·726	Wood.	213	1·201	Arable.
169	1·778	Road, &c.	214	1·463	Rough pasture, &c.
170	·907	Arable.	215	·423	House, &c.
171	·653	Heathy pasture.	216	10·795	Arable.
172	7·960	Heathy pasture.	217	1·546	Wood and rough pasture.
173	2·960	Arable and rough pasture.			
			218	2·423	Rough pasture.
174	5·862	Arable, house, &c.	219	6·026	Arable.
175	1·392	Arable, house, &c.	220	5·753	Arable.
176	6·637	Wood and heathy pasture.	221	1·661	Wood.
			222	5·896	Wood.
177	1·900	Arable.	223	·135	Wood.
178	3·359	Arable.	224	1·651	Rough pasture.
179	2·042	Arable.	225	76·682	Rough pasture, wood, &c.
180	1·381	Arable, house, &c.			
181	1·141	Houses, garden, &c.	226	15·325	Rough pasture, &c.
182	1·472	House, arable, &c.	227	2·804	Rough pasture.
183	28·104	Heathy pasture.	228	·673	Houses, arable, &c.
184	25·719	Arable, heathy pasture, &c.	229	10·989	Houses, heathy pasture, &c.
185	1·713	Arable.	230	·368	Arable.
186	·311	Arable.	231	6·279	Road.
187	·317	Arable.	232	1·462	Arable, houses, &c.
188	·214	Houses, &c.	233	17·618	Arable and heathy pasture.
189	1·036	Arable and houses.			
190	16·556	Arable, &c.	234	1·570	Furze, &c.
191	12·188	Arable, &c.	235	43·212	Rough pasture, wood, &c.
192	6·102	Arable and rough pasture.			
			236	9·403	Arable, house, &c.
193	3·674	Arable, rough pasture, &c.	237	·351	Arable and house.
			238	·898	Arable and houses.

No. on Plan.	Area in Acres.	Remarks.	No. on Plan.	Area in Acres.	Remarks.
239	2·311	Rough pasture and house.	281	7·343	Arable, heathy pasture, &c.
240	7·859	Arable, rough pasture, &c.	282	1·162	Arable.
			283	1·058	Arable.
241	7·354	Arable, rough pasture, &c.	284	·641	Houses, arable, &c.
			285	2·887	Arable.
242	2·776	Rough pasture.	286	1·547	Heathy pasture.
243	93·625	Rough pasture, wood, &c.	287	·286	Wood.
			288	13·602	Arable.
244	2·621	Wood.	289	2·364	Arable.
245	9·087	Arable and rough pasture.	290	2·295	Arable.
			291	2·636	Arable.
246	4·509	Houses, rough pasture, &c.	292	1·159	Arable.
			293	1·104	Arable.
247	·086	House, garden, &c.	294	2·203	Arable.
248	·097	House and garden.	295	2·285	Arable.
249	·112	House, garden, &c.	296	26·560	Rough pasture, &c.
250	·980	Wood.	297	1·028	Arable.
251	1·059	Arable, &c.	298	1·398	Arable and rough pasture.
252	·674	Arable, house, &c.			
253	11·965	Arable, wood, &c.	299	1·203	Rough pasture, &c.
254	10·194	Arable, rough pasture, &c.	300	381·334	Wood.
			301	·222	Arable and house.
255	15·620	Wood.	302	·803	Arable.
256	19·807	Arable, house, garden, &c.	303	2·821	Arable.
			304	1·730	Arable.
257	6·671	House, rough pasture, &c.	305	1·277	Arable.
			306	·918	Arable.
258	6·622	Wood.	307	1·906	Arable, rough pasture, &c.
259	1·581	Wood.			
260	1·215	Arable, house, &c.	308	·378	Houses, arable, &c.
261	·072	House, garden, &c.	309	3·950	Arable, rough pasture, &c.
262	3·815	Arable and stream.			
263	·142	Arable.	310	·117	House and arable.
264	1·582	Arable and stream.	311	·142	Arable.
265	2·029	Arable.	312	·738	Arable.
266	2·489	Arable.	313	·488	Rough pasture, &c.
267	·723	Arable.	314	·097	House, garden, &c.
268	7·989	Wood.	315	·247	Arable.
269	·964	Houses, &c.	316	3·542	Rough pasture, wood, &c.
270	·456	Arable and house.			
271	30·601	Rough pasture, wood, &c.	317	3·795	Arable and pasture.
			318	·704	Arable.
272	2·782	Arable.	319	1·632	Arable.
273	1·332	Pasture.	320	2·142	Arable.
274	1·778	Marsh.	321	1·149	Houses, rough pasture, &c.
275	15·454	Wood.			
276	6·283	Arable, &c.	322	·348	Rough pasture and houses.
277	·589	Houses, garden, &c.			
278	1·027	Arable, &c.	323	·418	Arable and rough pasture.
279	4·120	Arable, house, &c.			
280	·466	Arable.	324	1·105	Arable.

No. on Plan.	Area in Acres.	Remarks.	No. on Plan.	Area in Acres.	Remarks.
325	1·338	Arable and rough pasture.	367	·621	Arable.
			368	·692	Arable.
326	·410	Arable.	369	1·654	Arable.
327	·387	Houses, arable, &c.	370	1·806	Arable.
328	·945	Arable, house, &c.	371	1·999	Arable.
329	2·058	Arable, rough pasture, &c.	372	2·140	Arable.
			373	2·817	Arable and stream.
330	1·466	Arable, &c.	374	5·094	Arable.
331	·997	Arable, &c.	375	449·647	Tidal water.
332	·348	Houses, garden, &c.	376	6·113	Arable, &c.
333	1·196	Road.	377	6·854	Arable.
334	·850	Houses, rough pasture, &c.	378	1·931	Arable.
			379	2·132	Arable.
335	1·382	Arable, &c.	380	2·522	Arable and heathy pasture.
336	·967	Arable, &c.			
337	·242	Arable, &c.	381	2·350	Arable.
338	1·530	Arable, rough pasture, &c.	382	2·287	Arable.
			383	2·247	Arable, &c.
339	·331	Houses, rough pasture, &c.	384	2·634	Arable.
			385	·692	Arable.
340	·294	House, garden, &c.	386	1·517	Arable.
341	2·215	Arable, rough pasture, &c.	387	·646	Arable.
			388	8·550	Arable.
342	31·787	Road.	389	2·085	Arable.
343	2·348	Arable.	390	8·973	Arable.
344	·362	Houses, arable, &c.	391	·181	House and garden.
345	·854	Houses, rough pasture, &c.	392	·287	Houses, &c.
			393	12·578	Arable.
346	1·580	Arable, house, &c.	394	13·287	Arable.
347	·441	Rough pasture, &c.	395	·843	Pasture.
348	·241	Arable and garden.	396	·551	Pasture.
349	·994	Wood, &c.	397	16·011	Pasture, arable, &c.
350	·097	House and garden.	398	21·808	Heathy pasture and wood.
351	·324	Arable, &c.			
352	7·318	Rough pasture.	399	22·954	Pasture.
353	4·728	Wood and pasture.	400	1·912	Arable and rough pasture.
354	51·247	Railway.			
355	12·444	Arable, rough pasture, &c.	401	·686	Arable.
			402	·736	Arable.
356	41·709	River Shin (part of).	403	1·647	Pasture.
357	116·682	Wood.	404	2·007	Arable.
358	9·460	Arable and wood.	405	6·264	Arable and rough pasture.
359	6·021	Arable.			
360	4·882	Heathy pasture.	406	1·394	Arable, &c.
361	7·533	Road.	407	2·506	Houses, garden, &c.
362	·079	Houses, garden, &c.	408	14·709	Arable and rough pasture.
363	6·055	Pasture and heathy pasture.			
			409	4·623	Arable, pasture, &c.
364	·998	Houses, &c.	410	4·807	Arable, &c.
365	·548	House, garden, &c.	411	4·064	Arable and rough pasture.
366	65·643	Wood, heathy pasture, &c.			
			412	10·068	Pasture, houses, &c.

No. on Plan.	Area in Acres.	Remarks.
413	6·335	Pasture and sheep-fold.
414	·347	Pasture.
415	1·703	Houses, garden, &c.
416	4·041	Arable.
417	·463	Road and rough pasture.
418	·866	Wood, pasture, and house.
419	6·949	Wood.
420	·103	Graveyard.
421	6·246	Pasture, garden, &c.
422	1·792	Arable.
423	2·479	Road.
424	16·353	Wood, heathy pasture, &c.
425	104·811	Wood, heathy pasture, &c.
426	15·286	Heathy pasture.
427	8·275	Arable and rough pasture.
428	7·002	Arable.
429	7·096	Arable.
430	7·832	Arable, rough pasture, &c.
431	10·913	Marsh, rough pasture, &c.
432	5·635	Arable.
433	3·706	Water.
434	1·675	Rough pasture, &c.
434a	2·317	Tidal water.
435	1·219	Pasture, garden, &c.
436	·535	Rough pasture, &c.
437	2·324	Arable.
438	1·284	Pasture, &c.
439	1·744	Houses, gardens, &c.
440	·983	Arable.
441	·830	Arable.
442	·634	Wood.
443	·159	Arable.
444	14·888	Rough pasture, &c.
445	·321	Arable.
446	88·292	Pasture, wood, &c.
447	4·895	Wood.
448	35·650	Meadow.
449	22·219	Heathy pasture, &c.
450	·986	Pasture.
451	7·465	Heathy pasture, &c.
452	·379	Arable.
453	·299	Houses, garden, &c.
454	6·725	Arable, heathy pasture, &c.
455	4·158	Pasture.
456	2·604	Pasture.
457	5·380	Arable, house, &c.
458	1·530	Pasture.
459	6·097	Wood.
460	1·774	Wood and garden.
461	·831	Arable.
462	·353	Houses, pasture, &c.
463	·142	Garden.
464	1·986	Pasture, wood, &c.
465	·602	Arable.
466	·690	Arable.
467	6·617	Heathy pasture and wood.
468	1·034	Arable.
469	2·645	Arable and heathy pasture.
470	1·206	Arable.
471	1·083	Arable.
472	·289	Arable.
473	31·857	Wood.
474	·553	Houses, wood, &c.
475	3·594	Rough pasture, &c.
476	·835	Houses, arable, garden, &c.
477	·942	Arable.
478	·871	Arable.
479	·243	Houses, garden, &c.
480	·285	Arable.
481	3·529	Arable and rough pasture.
482	3·619	Rough pasture, furze, &c.
483	16·529	Arable and rough pasture.
484	13·641	Arable and rough pasture.
485	26·244	Arable, rough pasture, &c.
486	2·469	Wood, &c.
487	1·142	Wood.
488	26·980	Arable, &c.
489	15·228	Arable.
490	1·066	Houses, garden, &c.
491	5·846	Arable, &c.
492	3·398	Arable.
493	10·841	Arable, rough pasture, &c.
494	·172	Garden.
495	4·623	Wood.
496	2·405	Houses, rough pasture, garden, &c.

No. on Plan.	Area in Acres.	Remarks.
497	3·638	Arable.
498	16·284	Arable, &c.
499	4·432	Arable, rough pasture, &c.
500	761·661	Wood, houses, &c.
501	·152	Pond.
502	·820	Houses, rough pasture, &c.
503	1·229	Arable, rough pasture, &c.
504	1·245	Houses, rough pasture, garden, &c.
505	·243	Arable.
506	·176	Houses, &c.
507	·919	Arable.
508	·283	Pasture.
509	1·028	Arable.
510	·676	Pasture.
511	2·463	Arable and rough pasture.
512	·128	Pasture.
513	·154	Houses, garden, &c.
514	·861	Arable and heathy pasture.
515	5·430	Arable, heathy pasture, &c.
516	1·845	Arable.
517	1·190	Arable.
518	·538	Heathy pasture.
519	·127	Garden.
520	6·726	Arable and heathy pasture.
521	1·167	Arable.
522	·263	House, arable, &c.
523	·785	Arable.
524	·612	Arable.
525	7·755	Arable, rough pasture, houses, &c.
526	·866	Pasture.
527	1·248	Arable.
528	·096	Houses, &c.
529	4·390	Arable and heathy pasture.
530	2·449	Arable and heathy pasture.
531	1·655	Arable.
532	9·101	Arable and rough pasture.
533	·181	Houses, garden, &c.
534	·478	Pasture.
535	·876	Houses, heathy pasture, &c.
536	4·933	Arable, &c.
536a	2·095	River Evelix (part of).
537	·967	Rough pasture and furze.
538	31·754	Arable and rough pasture.
539	1·762	Rough pasture and furze.
540	·216	Furze.
541	2·606	Arable.
542	·744	Rough pasture, &c.
543	·248	Arable.
544	19·555	Arable, &c.
545	3·210	Pasture, rough pasture, &c.
546	28·559	Arable, rough pasture, &c.
547	2·042	Arable, rough pasture, &c.
548	7·985	Arable, houses, &c.
549	8·137	Wood.
550	72·473	Wood.
551	·931	Heathy pasture.
552	·247	Houses, garden, &c.
553	3·776	Arable and rough pasture.
554	·433	Houses, &c.
555	4·587	Arable, garden, &c.
556	4·509	Heathy pasture.
557	1·600	Heathy pasture.
558	3·308	Arable and heathy pasture.
559	5·770	Arable and furze.
560	·922	Houses, garden, &c.
561	·474	Arable.
562	1·890	Arable and heathy pasture.
563	·418	Arable, houses, &c.
564	2·378	Arable and heathy pasture.
565	3·736	Arable, heathy pasture, &c.
566	2·904	Arable and rough pasture.
567	·308	Houses, pasture, &c.
568	1·280	Arable.
569	3·328	Arable and heathy pasture.
570	1·957	Rough pasture and furze.
571	4·580	Arable and heathy pasture.

No. on Plan.	Area in Acres.	Remarks.
572	2·242	Arable, rough pasture, &c.
573	2·318	Arable, heathy pasture, &c.
574	2·250	Arable.
575	·715	Houses, garden, &c.
576	2·716	Rough pasture, furze, &c.
577	3·387	Arable, &c.
578	3·040	Arable.
579	·881	Arable.
580	2·579	Arable.
581	7·044	Arable.
582	8·783	Arable, rough pasture, &c.
583	·310	Houses, garden, &c.
584	·590	Arable, &e.
585	·559	Arable.
586	·257	Arable.
587	·262	House, garden, &e.
588	1·175	Arable.
589	·332	Arable, house, &e.
590	1·311	Arable.
591	·901	Houses, garden, &e.
592	·653	Arable.
592a	·983	Heathy pasture.
593	6·170	Arable, rough pasture, &c.
594	·321	Houses, pasture, &c.
595	1·556	Arable, rough pasture, &c.
596	8·123	Arable.
597	3·906	Arable, &e.
598	2·746	Arable.
599	3·667	Houses, rough pasture, &e.
600	·217	Houses, &c.
601	1·984	Heathy pasture, &c.
602	1·343	Heathy pasture, &c.
603	·171	Garden and house.
604	2·823	Arable.
605	3·740	Arable, &c.
606	·098	House and stackyard.
607	3·974	Houses, rough pasture, &c.
608	·069	House, stackyard, &e.
609	·789	Arable, &c.
610	6·872	Heathy pasture, &e.
611	1·628	Arable.
612	·736	Arable.
613	·644	Arable, house, &e.
614	·289	Houses, pasture, &e.
615	2·043	Arable.
616	·665	Pasture.
617	·149	Pasture, house, &c.
618	·104	Pond.
619	·101	Pond.
620	1·392	Pond.
621	·767	Pond.
622	·572	Arable.
623	·358	Houses, arable, &c.
624	1·129	Arable, rough pasture, &c.
625	·574	Arable, &e.
626	6·802	Arable and heathy pasture.
627	·086	Houses, &e.
628	·122	Garden.
629	11·620	Arable, pasture, &c.
630	3·920	Arable and pasture.
631	·455	Pasture.
632	·463	Pasture.
633	·379	Pond.
634	·282	Pasture.
635	·207	House, pasture, &c.
636	2·303	Pasture.
637	·472	Pond.
638	·102	House, garden, &c.
639	·098	Houses, &c.
640	9·786	Arable, heathy pasture, &c.
641	5·603	Arable, &c.
642	1·434	Arable.
643	·331	Houses, garden, &e.
644	1·585	Arable.
645	1·200	Arable.
646	·755	Arable.
647	·479	Arable.
648	·076	House and garden.
649	·239	Arable.
650	2·720	Arable.
651	2·435	Heathy pasture.
652	·934	Arable, wood, &e.
653	1·061	Houses, pasture, &c.
654	4·428	Arable, rough pasture, &c.
655	6·200	Arable, rough pasture, &c.
656	·257	Houses, garden, &c.
657	10·145	Arable, rough pasture, &c.
658	8·637	Arable, rough pasture, &e.

No. on Plan.	Area in Acres.	Remarks.	No. on Plan.	Area in Acres.	Remarks.
659	2·460	Heathy pasture, pasture, &c.	701	·408	Houses, garden, &c.
			702	·284	Arable.
660	·504	Houses, garden, &c.	703	·818	Arable.
661	·389	Houses, rough pasture, &c.	704	·912	Rough pasture, &c.
			705	13·149	Arable, &c.
662	11·815	Arable, rough pasture, &c.	706	1·213	Arable, rough pasture, &c.
663	·940	Arable.	707	15·569	Arable.
664	·752	Houses, garden, &c.	708	·823	Arable.
665	2·469	Arable and rough pasture.	709	·162	Houses, &c.
			710	9·624	Arable.
666	9·154	Arable, rough pasture, &c.	711	16·641	Arable, stream, &c.
			712	1·283	Houses, garden, &c.
667	·265	Houses, &c.	713	10·256	Arable, &c.
668	8·369	Arable, stream, &c.	714	·252	Houses, garden, &c.
669	26·070	Arable, rough pasture, &c.	715	1·112	Arable, &c.
			716	·094	Houses, &c.
670	·141	Houses, gardens, &c.	717	3·946	Arable and garden.
671	1·280	Arable, stream, &c.	718	·164	Houses, garden, &c.
672	·317	Arable and rough pasture.	719	2·490	Arable.
			720	3·808	Arable.
673	·071	Houses, garden, &c.	721	8·210	Arable.
674	4·228	Arable, &c.	722	14·080	Arable, &c.
675	2·423	Arable, &c.	723	·102	Pasture.
676	·310	Arable.	724	·122	Pasture.
677	5·450	Road.	725	·494	Arable.
678	3·039	Arable.	726	·440	Arable.
679	2·934	Arable.	727	1·285	Houses, rough pasture, garden, &c.
680	2·881	Arable.			
681	2·985	Arable.	728	·375	House, arable, &c.
682	·385	Arable and stream.	729	·624	House, arable, &c.
683	6·364	Arable, heathy pasture, &c.	730	·304	Houses, &c.
			731	·183	House, garden, &c.
684	5·887	Arable.	732	3·934	Houses, rough pasture, &c.
685	2·136	Rough pasture, &c.			
686	·229	Houses, &c.	733	·095	Houses, &c.
687	2·851	Wood.	734	1·169	Arable.
688	12·779	Arable, &c.	735	·161	Arable.
689	8·162	Arable, &c.	736	·159	Arable.
690	·394	Houses, &c.	737	·272	Arable.
691	2·186	Arable and heathy pasture.	738	·376	Arable.
			739	1·304	Arable.
692	5·379	Heathy pasture, &c.	740	127·064	Heathy pasture, &c.
693	·796	Houses, arable, &c.	741	·651	Arable.
694	·552	Arable.	742	1·029	Arable.
695	·426	Houses, &c.	743	·147	House, garden, &c.
696	13·972	Arable, &c.	744	1·218	Arable.
697	1·330	Arable & rough pasture.	745	·842	Arable.
698	·697	Houses, pasture, &c.	746	·102	Arable.
699	13·079	Arable, rough pasture, &c.	747	·229	House, rough pasture, &c.
700	·514	Arable.	748	·793	Arable, &c.

No. on Plan.	Area in Acres.	Remarks.
749	1·689	Arable.
750	3·113	Arable.
751	4·612	Arable.
752	1·378	Arable and rough pasture.
753	2·131	Heathy pasture and arable.
754	·902	Arable.
755	2·542	Arable and heathy pasture.
756	·945	Arable.
757	7·087	Arable, houses, &c.
758	1·881	Arable.
759	·467	Houses, garden, &c.
760	1·346	Arable.
761	·352	Arable.
761a	5·341	Arable, &c.
762	3·987	Pasture.
762a	3·405	Arable, &c.
763	·795	Arable, &c.
763a	3·233	Arable, heathy pasture, &c.
764	1·732	Arable, rough pasture, &c.
765	10·829	Arable, &c.
766	9·606	Arable, rough pasture, &c.
767	1·791	Rough pasture and wood.
768	·745	Houses, road, garden, &c.
769	3·169	Arable.
770	10·467	Arable, &c.
771	7·442	Arable, &c.
772	8·609	Arable.
773	3·313	Arable, rough pasture, &c.
774	1·753	Arable, rough pasture, &c.
775	734·103	Foreshore.
776	1·038	Arable, rough pasture, &c.
777	1·391	Arable, roug pasture, &c.
778	1·305	Arable, rough pasture, &c.
779	1·300	Arable, rough pasture, &c.
780	1·196	Pasture, rough pasture, &c.
781	1·765	Heathy pasture, &c.
782	6·162	Arable.
783	·464	Houses, rough pasture, &c.
784	12·581	Arable, wood, &c.
785	11·167	Arable, wood, &c.
786	12·452	Arable.
787	12·415	Arable, &c.
788	16·719	Arable, &c.
789	4·605	Arable.
790	8·775	Arable, &c.
791	1·996	Arable and rough pasture.
792	·208	Houses, garden, &c.
793	7·334	Arable, rough pasture, &c.
794	20·271	Arable, rough pasture, &c.
795	14·872	Arable, &c.
796	·725	Houses, arable, &c.
797	·572	Arable.
798	4·854	Arable and rough pasture.
799	·850	Arable.
800	1·666	Rough and heathy pasture.
801	1·405	Arable and heathy pasture.
802	·559	Houses, arable, &c.
803	·799	Arable.
804	·140	House and stack-yard.
805	3·080	Arable and heathy pasture.
806	1·508	Arable and heathy pasture.
807	2·556	Arable.
808	1·515	Arable and heathy pasture.
809	1·423	House, garden, &c.
810	·841	Rough pasture.
811	2·815	Arable.
812	4·388	Houses, garden, &c.
813	1·008	Arable, &c.
814	·088	Houses, &c.
815	·064	House and stack-yard.
816	·286	Houses, pasture, &c.
817	·773	Arable.
818	·265	Arable.
819	19·839	Roads, heathy pasture, &c.
820	·108	House, garden, &c.
821	·351	Houses, &c.

No. on Plan.	Area in Acres.	Remarks.	No. on Plan.	Area in Acres.	Remarks.
822	1·076	Rough pasture.	864	6·717	Arable, wood, &c.
823	1·226	Arable.	865	6·509	Arable, rough pasture, &c.
824	·539	Arable.	866	1·413	Migdale Burn.
825	1·230	Rough pasture.	867	1·692	Arable, rough pasture, &c.
826	1·429	Arable and house.	868	6·191	Arable.
827	2·737	Arable, &c.	869	·283	Houses, garden, &c.
828	2·334	Arable.	870	2·064	Arable, rough pasture, &c.
829	1·248	Houses, arable, &c.	871	2·153	Road.
830	·579	Arable.	872	13·344	Arable, wood, &c.
831	6·085	Heathy pasture, &c.	873	·738	Houses, garden, &c.
832	2·384	Pasture, heathy pasture, &c.	874	12·695	Arable, &c.
833	55·653	Heathy and rough pasture, &c.	875	·207	Houses, garden, &c.
834	1·996	Arable and heathy pasture.	876	·932	Arable, rough pasture, &c.
835	·416	Houses, garden, &c.	877	18·468	Arable, heathy pasture, &c.
836	11·057	Heathy pasture, pasture, &c.	878	4·025	Heathy pasture.
837	·795	Arable.	879	2·888	Arable.
838	2·352	Arable and heathy pasture.	880	·075	House, &c.
839	7·551	Arable, heathy pasture, &c.	881	1·422	Arable, &c.
840	·075	Houses, garden, &c.	882	·156	Houses, garden, &c.
841	1·803	Arable.	883	4·859	Arable and heathy pasture.
842	·185	Houses, garden, &c.	884	2·879	Arable, houses, &c.
843	1·851	Arable and heathy pasture.	885	·116	Houses, &c.
844	·089	Houses, garden, &c.	886	·787	Arable.
845	·167	Houses, garden, &c.	887	262·659	Loch Migdale.
846	21·269	Arable, heathy pasture, &c.	888	1·499	Wood, rough pasture, houses, &c.
847	·240	House, garden, &c.	889	4·486	Arable, &c.
848	7·954	Arable, &c.	890	·715	Arable, &c.
849	·197	Houses, &c.	891	2·199	Arable, &c.
850	1·109	Heathy pasture.	892	1·108	Arable and heathy pasture.
851	17·662	Heathy pasture, &c.	893	·236	Arable.
852	·663	Arable.	894	·119	House, garden, &c.
853	2·595	Arable.	895	4·434	Arable, heathy pasture, &c.
854	1·277	Houses, gardens, &c.	896	·159	Arable.
855	2·737	Arable, house, &c.	897	2·216	Arable, &c.
856	6·868	Heathy pasture, &c.	898	4·687	Arable, &c.
857	3·522	Arable.	899	3·837	Arable, heathy pasture, &c.
858	·786	Dam.	900	·306	Houses, arable, &c.
859	·166	Dam.	901	2·630	Heathy pasture.
860	·878	Heathy and rough pasture, &c.	902	5·930	Road.
861	10·214	Heathy pasture, &c.	903	3·752	Pasture.
862	1·937	Houses, garden, &c.	904	·694	Pasture, &c.
863	9·936	Arable, heathy pasture, &c.	905	2·073	Pasture, &c.

No. on Plan.	Area in Acres.	Remarks.	No. on Plan.	Area in Acres.	Remarks.
906	·756	Arable and wood.	954	3·467	Arable.
907	·647	Arable.	955	·321	Houses, garden, &c.
908	2·608	Arable and wood.	956	·895	Arable.
909	1·216	Pasture, house, &c.	957	1·680	Arable.
910	2·000	Wood.	958	·126	Houses, garden, &c.
911	·235	Houses, pasture, &c.	959	4·227	Arable, &c.
912	1·975	Arable, &c.	960	1·638	Arable, &c.
913	·349	Arable.	961	1·798	Arable, houses, &c.
914	1·310	Arable, heathy pasture, &c.	962	3·191	Arable, &c.
			963	2·400	Arable.
915	·501	Pasture, &c.	964	2·194	Arable.
916	1·256	Arable, &c.	965	·396	Arable.
917	·406	Houses, pasture, &c.	966	2·516	Arable, house, &c.
918	5·284	Arable, &c.	967	7·596	Arable, heathy pasture, &c.
919	1·879	Pasture, &c.			
920	8·823	Arable, wood, &c.	968	·144	Houses, garden, &c.
921	·413	Houses, arable, &c.	969	1·465	Arable.
922	6·025	Arable and pasture.	970	·166	Houses, garden, &c.
923	·370	House, &c.	971	2·160	Arable.
924	3·188	Arable and heathy pasture.	972	·148	Arable.
			973	2·099	Arable.
925	1·965	Arable.	974	·455	Arable.
926	1·024	Houses, heathy pasture, &c.	975	·148	Houses, garden, &c.
			976	·286	Houses, garden, &c.
927	1·859	Arable.	977	5·936	Arable, &c.
928	2·354	Arable and rough pasture.	978	·206	Houses, garden, &c.
			979	5·215	Arable.
929	2·120	Arable.	980	1·010	Arable.
930	2·255	Arable.	981	1·529	Arable.
931	3·821	Arable.	982	·086	Houses, garden, &c.
932	·892	Arable.	983	·104	Arable.
933	·411	Arable and stream.	984	1·236	Arable.
934	·259	Houses, arable, &c.	985	2·246	Arable.
935	3·263	Arable, streams, &c.	986	·560	Arable.
936	·405	Pasture.	987	1·851	Arable.
937	·628	Arable and wood.	988	3·222	Arable, &c.
938	59·549	Wood.	989	·526	Houses, arable, garden, &c.
939	·829	Arable.			
940	1·638	Arable.	990	1·352	Arable, &c.
941	1·547	Arable.	991	2·351	Arable, &c.
942	1·548	Pasture.	992	3·224	Arable, &c.
943	·127	Houses, garden, &c.	993	·742	Arable.
944	2·850	Arable.	994	·433	Arable.
945	17·167	Arable, &c.	995	·234	Arable.
946	·092	Garden.	996	1·204	Arable.
947	·168	Houses, &c.	997	2·966	Arable, &c.
948	3·992	Arable.	998	·408	Arable, &c.
949	·082	Houses and garden.	999	·153	Houses, garden, &c.
950	2·063	Arable.	1000	·340	Arable.
951	2·558	Arable.	1001	·105	House and arable.
952	·329	Houses, arable, &c.	1002	·144	Houses, garden, &c.
953	·593	Arable.	1003	3·270	Arable, &c.

No. on Plan.	Area in Acres.	Remarks.
1004	1·969	Arable.
1005	·383	Arable, &c.
1006	·347	Houses, garden, &c.
1007	3·183	Arable, heathy pasture, &c.
1008	·844	Arable.
1009	·930	Arable.
1010	·254	Houses, garden, &c.
1011	·491	Arable.
1012	·463	Arable.
1013	·362	Houses, arable, garden, &c.
1014	4·190	Arable, heathy pasture, &c.
1015	2·272	Arable.
1016	5·169	Arable.
1017	2·082	Arable and heathy pasture.
1018	·448	Arable.
1019	·211	Houses, garden, &c.
1020	1·400	Arable.
1021	·367	Arable.
1022	·627	Arable, &c.
1023	·146	Houses, garden, &c.
1024	2·824	Arable.
1025	3·082	Arable.
1026	·353	Houses and arable.
1027	4·280	Arable.
1028	·161	Arable.
1029	4·036	Arable, &c.
1030	·323	Houses, garden, &c.
1031	·246	Arable.
1032	2·015	Arable.
1033	·112	Arable.
1034	·176	Arable.
1035	·146	Houses, garden, &c.
1036	2·974	Arable and heathy pasture.
1037	1·600	Arable, &c.
1038	·500	Arable, &c.
1039	·204	Houses, garden, &c.
1040	3·638	Arable, &c.
1041	·484	Arable.
1042	·436	Arable.
1043	·223	Arable.
1044	3·342	Arable, &c.
1045	·104	Arable.
1046	6·731	Arable, &c.
1047	·429	Arable.
1048	·199	Arable.
1049	·981	Arable.
1050	·367	Arable.
1051	·799	Arable.
1052	·294	Houses, &c.
1053	5·576	Arable.
1054	·529	Arable.
1055	·632	Arable.
1056	2·557	Arable.
1057	·090	Houses, &c.
1058	·473	Arable.
1059	46·622	Heathy pasture, &c.
1060	1·089	Arable.
1061	·064	Houses, garden, &c.
1062	·092	Arable.
1063	·369	Houses, garden, &c.
1064	2·261	Arable.
1065	12·116	Wood.
1066	·311	Arable.
1067	1·122	Arable.
1068	2·837	Arable.
1069	·159	Houses, garden, &c.
1070	1·842	Arable.
1071	·740	Arable.
1072	1·354	Arable.
1073	3·013	Arable, &c.
1074	2·896	Arable.
1075	·143	Houses, garden, &c.
1076	·993	Arable.
1077	1·119	Arable.
1078	2·322	Wood.
1079	4·669	Arable.
1080	39·552	Wood.
1081	·907	Arable.
1082	1·269	Arable.
1083	·970	Arable.
1084	·835	Arable.
1085	2·556	Arable.
1086	·247	Houses, garden, &c.
1087	·621	Arable.
1088	·839	Arable.
1089	·532	Arable.
1090	1·186	Arable.
1091	95·202	Wood.
1092	·138	House and arable.
1093	7·568	Wood.
1094	84·438	Wood.
1095	·304	Arable.
1096	1·913	Pasture.
1097	91·302	Wood.
1098	2·710	Arable, house, &c.
1099	2·543	Heathy pasture, &c.
1100	1·050	Arable.
1101	3·564	Wood and pasture.
1102	·345	Arable.

No. on Plan.	Area in Acres.	Remarks.
1103	5·317	Wood, heathy pasture, &c.
1104	4·054	Arable.
1105	20·269	Wood and rough pasture.
1106	2·129	Arable.
1107	5·127	Arable.
1108	6·414	Heathy pasture, &c.
1109	21·649	Arable, &c.
1110	·156	Pasture.
1111	·215	House, &c.
1112	·155	House, garden, &c.
1113	·503	Arable.
1114	212·481	Wood and rough pasture.
1115	359·358	Wood.
1116	2·013	Pasture.
1117	106·262	Wood.
1118	4·239	Arable, house, &c.
1119	·788	Pasture, &c.
1120	1·197	Arable.
1121	3·191	Arable.
1122	2·598	Arable.
1123	1·927	Arable.
1124	·983	Houses, garden, &c.
1125	2·828	Arable, &c.
1126	·538	Church and graveyard.
1127	1·269	Arable.
1128	8·711	Arable, rough pasture, &c.
1129	13·954	Arable, &c.
1130	2·172	Arable.
1131	3·026	Arable.
1132	1·571	Houses, garden, &c.
1133	12·485	Arable and rough pasture.
1134	·522	Furze, &c.
1135	10·353	Arable.
1136	1·305	Wood.
1137	14·397	Arable.
1138	20·668	Arable.
1139	13·288	Arable.
1140	25·543	Arable and wood.
1141	15·090	Arable.
1142	·783	House, garden, &c.
1143	1·930	Wood.
1144	10·902	Arable, wood, &c.
1145	16·589	Arable.
1146	17·834	Arable and rough pasture.
1147	10·460	Arable, rough pasture, &c.
1148	1·543	Arable.
1149	·526	House, arable, &c.
1150	1596·692	Wood, heathy pasture, &c.
1151	3·455	Pasture.
1152	2·299	Pasture.
1153	44·310	Wood.
1154	2·943	Arable.
1155	·638	Water.
1156	2·114	Arable.
1157	3·535	Arable.
1158	4·508	Arable.
1159	6·514	Arable, houses, &c.
1160	·912	Houses, arable, &c.
1161	6·924	Arable, wood, &c.
1162	5·967	Arable, houses, &c.
1163	1·595	Arable.
1164	2·696	Arable.
1165	·349	Arable, &c.
1166	·728	Arable, stream, &c.
1167	·393	Houses, gardens, &c.
1168	·413	Arable.
1169	1·409	Wood, stream, &c.
1170	3·873	Arable.
1171	1·390	Houses, gardens, &c.
1172	·339	Arable.
1173	·507	Houses, arable, &c.
1174	1·552	Houses, arable, gardens, &c.
1175	·350	Houses, garden, &c.
1176	·946	Arable.
1177	·130	Garden.
1178	4·470	Wood.
1179	10·629	Arable, wood, &c.
1180	1·685	Tidal water.
1181	6·793	Houses, rough pasture, &c.
1182	·742	Arable.
1183	·366	Arable.
1184	4·909	Arable.
1185	5·054	Arable, wood, &c.
1186	3·573	Arable.
1187	·150	Houses, garden, &c.
1188	2·931	Arable, &c.
1189	·123	Arable.
1190	·198	Houses, garden, &c.
1191	5·297	Arable, houses, &c.
1192	9·531	Arable, &c.
1193	·215	Houses, garden, &c.
1194	23·485	Road.
1195	9·712	Arable and wood.
1196	·083	Houses, garden, &c.

No. on Plan.	Area in Acres.	Remarks.	No. on Plan.	Area in Acres.	Remarks.
1197	1·438	Arable and wood.	1243	8·488	Wood, &c.
1198	1·564	Arable.	1244	3·264	Arable, wood, &c.
1199	1·176	Arable.	1245	26·995	Wood.
1200	2·659	Wood.	1245a	2·186	Wood.
1201	1·861	Arable and rough pasture.	1246	29·393	Arable, wood, &c.
			1247	63·870	Wood.
1202	3·558	Arable, &c.	1248	·677	Arable.
1203	2·655	Arable, houses, &c.	1249	·275	Houses, &c.
1204	·118	Houses, garden, &c.	1250	2·037	Arable, garden, &c.
1205	2·137	Arable, &c.	1251	6·023	Loch Saine.
1206	1·380	Arable, &c.	1252	323·007	Wood.
1207	2·495	Arable, rough pasture, &c.	1253	4·903	Loch 's Airde.
			1254	·122	Arable.
1208	·114	Houses, arable, &c.	1255	·655	Arable, house, garden, &c.
1209	·144	Houses, garden, &c.			
1210	4·183	Arable, &c.	1256	1·363	Pasture.
1211	43·709	Wood.	1257	2·346	Road.
1212	·711	Arable and house.	1258	1·165	Arable.
1213	·559	Arable, house, &c.	1259	·405	Arable.
1214	·768	Arable, house, &c.	1260	·122	House and gardens.
1215	2·742	Arable, &c.	1261	24·881	Arable.
1216	·601	Houses, rough pasture, &c.	1262	50·961	Wood.
			1263	11·659	Wood.
1217	·625	Arable and garden.	1264	32·240	Arable, pasture, &c.
1218	3·474	Arable.	1265	6·930	Arable.
1219	2·929	Houses, rough pasture, &c.	1266	2·152	Houses, rough pasture, garden, &c.
1220	4·115	Arable.	1267	·959	Houses, garden, &c.
1221	·234	Houses, garden, &c.	1268	8·853	Arable.
1222	·087	House, garden, &c.	1269	22·121	Arable, &c.
1223	20·735	Wood.	1270	21·499	Arable, &c.
1224	7·681	Arable, wood, &c.	1271	1·232	Houses, stackyard, &c.
1225	·814	Road.	1272	27·046	Arable and rough pasture.
1226	17·346	Wood.			
1227	2·523	Arable, house, &c.	1272a	·621	Road.
1228	1·356	Wood and arable.	1273	·940	House, garden, &c.
1229	2·645	Arable, &c.	1274	1·094	Pasture.
1230	·138	Houses, garden, &c.	1275	·136	Pond.
1231	1·887	Arable.	1276	18·678	Arable, rough pasture, &c.
1232	·314	Arable.			
1233	3·612	Wood, heathy pasture, &c.	1277	·349	Mill dam.
			1278	·324	Rough pasture and furze.
1234	1·488	Arable.			
1235	·250	Houses, garden, &c.	1279	2·484	Rough pasture and furze.
1236	1·198	Arable.			
1237	·966	Arable.	1280	·369	Pond.
1238	·358	Pasture.	1281	4·693	Rough pasture and furze.
1239	6·433	Arable, wood, &c.			
1240	167·641	Wood and heathy pasture.	1282	·326	Houses, gardens, &c.
			1283	1·076	Arable, &c.
1241	·723	Arable.	1284	·526	Houses, garden, &c.
1242	48·325	Wood.	1285	·401	House, garden, &c.

No. on Plan.	Area in Acres.	Remarks.	No. on Plan.	Area in Acres.	Remarks.
1286	24·884	Arable, wood, &c.	1330	3·690	Wood.
1287	22·451	Arable, rough pasture, &c.	1331	4·249	Wood.
			1332	6·820	Arable, wood, &c.
1288	·891	Houses, garden, &c.	1333	5·681	Arable, &c.
1289	20·965	Arable, rough pasture, &c.	1334	14·170	Arable, wood, &c.
			1335	·132	House, gardens, &c.
1290	61·014	Wood.	1336	2·544	Wood.
1291	·319	Arable.	1337	5·169	Arable, wood, &c.
1292	·138	Arable.	1338	10·686	Arable and wood.
1293	1·227	Pasture.	1339	6·909	Arable.
1294	18·602	Arable and rough pasture.	1340	·266	Arable.
			1341	1·891	Wood and stream.
1295	·512	Mill dam.	1342	2·849	Wood.
1296	44·134	Wood and rough pasture.	1343	12·761	Arable, wood, &c.
			1344	3·232	Arable, wood, &c.
1297	3·098	Arable and rough pasture.	1345	15·893	Arable, &c.
			1346	19·075	Arable.
1298	·478	Wood.	1347	1·431	Road.
1299	3·169	Wood.	1348	27·991	Arable, &c.
1300	·307	Mill dam.	1349	·561	Rough pasture and wood.
1301	4·346	Arable and wood.			
1302	·939	Pasture, houses, &c.	1350	·160	Rough pasture.
1303	2·567	Houses, road, pasture, &c.	1351	3·436	Rough pasture, wood, &c.
1304	21·726	Arable, wood, &c.	1352	27·670	Arable, &c.
1305	·228	Houses, gardens, &c.	1353	29·765	Arable, &c.
1306	27·018	Arable and furze.	1354	25·930	Wood.
1307	39·387	Pasture, furze, &c.	1355	32·311	Arable and wood.
1308	16·866	Furze, heathy pasture, &c.	1356	1·579	Road.
			1357	·259	Houses, garden, &c.
1309	4·427	Wood.	1358	1·137	Houses, &c.
1310	15·546	Arable.	1359	1·172	Road.
1311	4·449	Wood.	1360	18·195	Arable and wood.
1312	15·144	Arable, &c.	1361	·225	Houses, garden, &c.
1313	11·178	Ornamental ground.	1362	12·875	Ornamental ground and house.
1314	10·956	Arable.			
1315	10·566	House, garden, &c.	1363	11·912	Arable, &c.
1316	7·668	Wood.	1364	·344	Arable.
1317	12·188	Arable and rough pasture.	1365	1·027	Houses, arable, &c.
			1366	1·297	Garden.
1318	3·911	Wood.	1367	9·723	Arable.
1319	43·333	Wood.	1368	·347	Road.
1320	11·475	Arable, &c.	1369	20·258	Arable, &c.
1321	9·196	Arable.	1370	·194	Road, pool, &c.
1322	16·460	Arable, &c.	1371	20·015	Arable, &c.
1323	24·133	Arable.	1372	87·574	Wood, pasture, &c.
1324	23·128	Arable.	1373	17·696	Arable and rough pasture.
1325	20·442	Arable.			
1326	14·710	Arable, &c.	1374	1·458	Foreshore.
1327	·493	Wood.	1374a	·051	Rough pasture.
1328	7·664	Arable, &c.	1375	10·192	Wood and rough pasture.
1329	11·397	Arable.			

No. on Plan.	Area in Acres.	Remarks.
1376	2·951	Road.
1377	9·418	Arable.
1378	3·797	Rough pasture, furze, &c.
1379	3·134	Rough pasture, furze, &c.
1380	·840	Rough pasture, furze, &c.
1381	2·309	Rough pasture, furze, &c.
1382	·224	Houses, garden, &c.
1383	2·685	Pasture, rough pasture, &c.
1384	21·472	Wood.
1385	10·505	Pasture, rough pasture, &c.
1386	42·292	Wood.
1387	·106	Houses and arable.
1388	3·599	Road.
1389	19·266	Arable, rough pasture, &c.
1390	·203	Rough pasture, furze, &c.
1391	·425	Rough pasture, furze, &c.
1392	·258	Houses and pasture.
1393	45·314	Arable, wood, &c.
1394	1·444	Rough pasture, furze, &c.
1395	44·238	Arable, &c.
1396	22·592	Arable.
1397	11·009	Arable, furze, &c.
1398	·784	Rough pasture, &c.
1399	4·010	Houses, garden, &c.
1400	30·634	Arable, pasture, &c.
1401	55·443	Wood, pasture, &c.
1402	6·353	Tidal water.
1403	16·852	Arable, &c.
1404	14·417	Wood.
1405	1·824	Road and wood.
1406	28·302	Arable and rough pasture.
1407	1·740	Rough pasture.
1408	2·043	Tidal water.
	14140·352	Area numbered.
	16·050	Houses, gardens, roads, &c. (unnumbered—drawn entirely on $\frac{1}{2500}$ scale).
	14156·402	

RECAPITULATION.

12456·376	Land.
110·643	Roads.
51·247	Railway.
338·621	Water.
735·561	Foreshore.
463·954	Tidal water.
14156·402	Area of the part of the Parish drawn entirely on $\frac{1}{2500}$ scale.

UNNUMBERED, PRINCIPALLY ON 6-INCH SCALE.

95118·358	Moorland, &c.
114·213	River Oykell (part of).
218·579	River Cassley (part of).
72·788	Loch na Làraich.
24·185	Loch Cròcach Beag.
75·345	Loch Cròcach Mòr.
57·670	Loch Buidhe (part of).
67·940	Loch an Lagain.
24·570	Loch a' Ghobhair.
5·350	Loch Coire nan Ceap.
5·556	Loch nan Gillean.
14·420	Loch a' Ghiubhas (part of).
104·073	Gorm Loch Mòr (part of).
3·300	Gorm Loch Beag (part of).
30·134	Loch Bealach a Mbadaidh.
94·510	Fioun Loch Mòr.
34·506	Fioun Loch Beag.
34·613	Loch na Sròine Luime.
8·439	Lochan nan Smugaidean.
20·430	Dubh Loch Mòr.
90·085	Loch na Claise Moìre.
61·966	Loch Càrn nan Conbhairean.
41·322	Dubh Loch Beag.

No. on Plan.	Area in Acres.	Remarks.	No. on Plan.	Area in Acres.	Remarks.
	22·194	Loch Sail an Ruathair.		72·028	Water collectively.
	7·852	Dubh Loch Mòr.		96694·446	Area of the part of the Parish drawn principally on 6-inch scale.
	12·472	Dubh Loch Beag.			
	9·188	Loch Langwell.			
	116·420	Loch Ailsh (part of).			
	40·358	Loch Meall a' Bhùiridh.		14156·402	Area of the part of the Parish drawn entirely on $\frac{1}{2500}$ scale.
	12·436	Loch Beinn an Eòin Bheag.			
	46·906	Loch na Faichde.			
	14·220	Loch an Ràsail.			
	12·882	Loch a' Bhrochain.		110850·848	Total area of the Parish.
	5·138	Lochan Imheir.			

RECAPITULATION FOR THE PARISH.

107574·734	Land.
110·643	Roads.
51·247	Railway.
1914·709	Water.
735·561	Foreshore.
463·954	Tidal water.
110850·848	Total area of the Parish of Criech, in the County of Sutherland.

INDEX TO PLACES

IN THE

PARISH OF CRIECH.

COUNTY OF SUTHERLAND.

Name of Place.	No. of Sheet. 6-inch scale.	No. of Sheet. 25·344 in. scale.
Achabhadsgaile -	CXII.	1
Achaidh - -	CXI.	4
Ach'aneas - -	CI.	8
Achany - -	CII.	12
Acharry - -	CXII.	6
Acharry Moor -	,,	2
Achinduich - -	CIII.	13
Ach'uaine - -	CVIII.	10
Ach'uirghill -	CII.	9
Achutorfale - -	CVIII.	15
Airdeens - -	,,	10,14, 15
Altasbeag - -	CII.	14
Altasmòr - -	,,	13, 14
An Tulach - -	,,	14
Arddonn - -	CXII.	5
Badachùil - -	CVIII.	15
Badbeithe - -	CXI.	3
Bailachreagain -	CVIII.	9
Baile Fiadhrach -	CII.	8
Bailenacreige -	CXII.	5
Bailenacroite -	,,	,,
Bailenacuile -	,,	,,
Bailenanalltan -	,,	,,
Balblair - -	CVIII.	9
Balblair Cottage -	,,	,,
Balnaling - -	CXI.	8
Bardnabeinne -	CXII.	2
Blàrodhar - -	,,	,,
Boganbuidhe -	,,	6
Bonnarbridge -	CXI.	2
Boundary Cottage	CII.	16
Breacwell - -	CXI.	3
Caledonian Bank -	,,	,,
Ceannabhaid -	CVIII.	15
Ceannlocha - -	CXI.	2, 3
Church - -	,,	7
Claisamhisich -	CXII.	2
Claisantsrathain -	,,	,,
Clais-bhuidhe-nam-fuaran - -	,,	1
Claiseanglas -	,,	,,
Claisnamfad -	,,	2
Coillenuadh -	CXI.	4
Combination Poor-house - -	,,	2
Corn Mill - -	,,	4
Creagandubh -	CVIII.	14
Criech House -	CXI.	11
Criech Mains -	,,	,,
Druimamhisich -	CXII.	2
Druimantighe -	CVIII.	14
Druimban - -	,,	,,
Druimliath -	,,	,,
East Lodge -	CII.	13
Féithmhòr - -	CXII.	1
Flode - -	,,	6
Gablon - -	,,	2
Gruids - -	CII.	8
Invercassley -	CI.	12
Inbhirnanallt -	CII.	13
Inveran - -	CVII.	4
Invershin - -	,,	,,
Knockleor - -	CXII.	2
Kyleside Cottage -	CXI.	,,

Name of Place.	No. of Sheet. 6-inch scale.	No. of Sheet. 25·344 in. scale.
Ledsaurich -	CVIII.	10
Leopold House -	CXI.	2
Leopold Place -	"	"
Little Criech -	"	7
Little Swordàle -	"	2, 6, 7
Linsidecroy -	CVII.	3
Lindsidemhor -	CII.	15
Lonbuidhe -	CVIII.	14
Longuish - -	CXI.	3
Lonnansearrach -	CXII.	1
Maikle - -	CVIII.	13
Market Stance -	CXI.	2
Migdale - -	"	3
Migdale Mill -	"	"
Mòine Bhuidhe -	CVIII.	5
Monaruar - -	CXII.	2
Newton - -	"	10
Newton Point -	"	"
Nursery Cottage -	CXI.	7
Opisdale House -	CXII.	6
Pitarxie - -	CIII.	4, 8
Pollnahairde	CXII.	10
Pulrossie - -	CXII.	11
Ravenrock Cottage	CII.	13
Redhouse - -	CXII.	10
Réidhmòr - -	"	6
Réidhna'mean -	CVIII.	14
Revaig - -	CXII.	7
Rhivra - -	CXI.	4
Rosehall - -	CI.	12
Ruadhangarbh -	CVIII.	14
Seannabhaile -	"	"
Spinningdale -	CXII.	5
Srathan - -	"	2
Swordale - -	CXI.	"
Tacherinroad -	CXII.	5
Torranfhéidh -	"	"
Torroy - -	CXI.	4
Tulloch - -	CVIII.	14
Volunteers' Rifle Range - -	"	"
Whiteface - -	CXII.	6

LONDON:
Printed by George E. Eyre and William Spottiswoode,
Printers to the Queen's most Excellent Majesty.
For Her Majesty's Stationery Office.

ORDNANCE SURVEY OF SCOTLAND.

BOOK OF REFERENCE TO THE PLAN

OF THE

PARISH OF CRIEFF,

IN THE

COUNTY OF PERTH,

CONTAINING 20546·734 ACRES.

COLONEL SIR HENRY JAMES, R.E., F.R.S., M.R.I.A., F.G.S., &c.,

SUPERINTENDENT OF THE SURVEY.

LONDON:

PRINTED BY GEORGE E. EYRE AND WILLIAM SPOTTISWOODE,

PRINTERS TO THE QUEEN'S MOST EXCELLENT MAJESTY,

FOR HER MAJESTY'S STATIONERY OFFICE.

1865.

Price Two Shillings.

[7142—50—12/65.]

EXPLANATORY REMARKS.

The scale of the Parish Plans is the 1-2500th of the actual length on the ground, and is equal to 25·344 inches to a mile, which is very approximately equal to one square inch to one acre, the square of 1·0018 inch being equal to one acre.

The length of each sheet is $1\frac{1}{2}$ miles, and the width 1 mile, the area of each sheet is therefore 960 acres.

Each enclosure has a reference number to the area which is given in this Book.

The Braces ($\int$) on the plans are to indicate that the spaces so braced are included under the same reference number.

The Altitudes in feet above the Mean Level of the Sea are written thus—31·4.,

The Scale of the Plans of the County is 6 inches to a mile, and each sheet contains the same area as 16 sheets of the Parish Plans. There is therefore a double reference number to each sheet, as VI. 9., the Roman Numerals referring to the County Plans, the Arabic Figures to the Parish Plans.

The following are the characters employed on the Ordnance Plans on the Scales of 1–2500, and 6 inches to a mile :—

County Names	C	Hundreds or Wards	W
Parishes	P	Townships	T
Extra Parochial.....	E	Division of Townships	T

Antiquities ..... { ROMAN / Druidical or Saxon / Norman or Subsequent

The descriptions of the boundaries are shown by the following initials :—

Centre of Stream	*C.S.*	Centre of Fence	*C.F.*
Centre of Road	*C.R.*	Top of Cop	*T.C.*
Side of Stream or Drain ...	*S.S.* or *S.D.*	Centre of Wall	*C.W.*
Root of Hedge	*R.H.*	Defaced	*Def.*
Face of Wall.....	*F.W.*	Track of Stream.....	*T.S.*

Undefined..... *Und.*

Where a change occurs in the boundaries, the symbol [o—o] is used to show the part at which the change takes place.

N.B.—To convert Decimal Fractions of an Acre into Roods and Perches, multiply the decimal first by 4 and then by 40, preserving the same number of decimals in the product.

Examples—

A.	R.	P.	Acres.	A.	R.	P.	Acres.
			633·357				527·013
			4				4
			1·428				·052
			40				40
633	1	17	17·120	527	0	2	2·080

TABLE

FOR CONVERTING DECIMAL PARTS OF AN ACRE INTO ROODS AND PERCHES

Perch.	0 Rood.	1 Rood.	2 Roods.	3 Roods.	Perch.	0 Rood.	1 Rood.	2 Roods.	3 Roods.
0	·000	·250	·500	·750	21	·131	·381	·631	·881
1	·006	·256	·506	·756	22	.137	·387	·637	·887
2	·012	·262	·512	·762	23	·144	·394	·644	·894
3	·019	·269	·519	·769	24	·150	·400	·650	·900
4	·025	·275	·525	·775	25	·156	·406	·656	·906
5	·031	·281	·531	·781	26	·162	·412	·662	·912
6	·037	·287	·537	·787	27	·169	·419	·669	·919
7	·044	·294	·544	·794	28	·175	·425	·675	·925
8	·050	·300	·550	·800	29	·181	·431	·681	·931
9	·056	·306	·556	·806	30	·187	·437	·687	·937
10	·062	·312	·562	·812	31	·194	·444	·694	·944
11	·069	·319	·569	·819	32	·200	·450	·700	·950
12	·075	·325	·575	·825	33	·206	·456	·706	·956
13	·081	·331	·581	.831	34	·212	·462	·712	·962
14	·087	·337	·587	·837	35	·219	·469	·719	·969
15	·094	·344	·594	·844	36	·225	·475	·725	·975
16	·100	·350	·600	·850	37	·231	·481	·731	·981
17	·106	·356	·606	·856	38	·237	·487	·737	·987
18	·112	·362	·612	·862	39	·244	·494	·744	·994
19	.119	·369	·619	.869	40	·250	·500	·750	1·000
20	·125	·375	·625	.875					

Publi

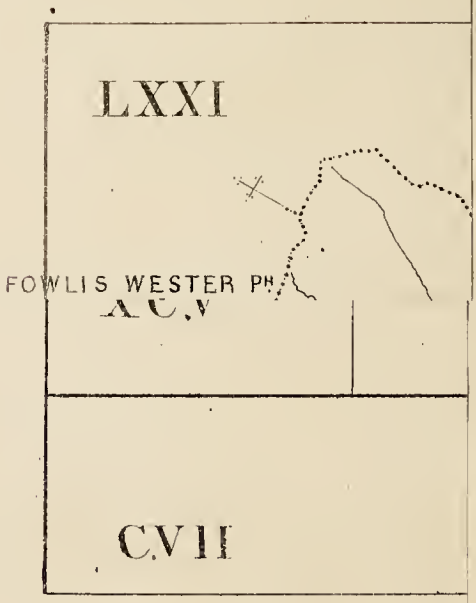

Published in 18 Sh

PARISH OF CRIEFF,

IN THE

COUNTY OF PERTH.

No. on Plan.	Area in Acres.	Remarks.
1	53·680	Wood.
2	39·375	Rough pasture, quarry, house, &c.
3	15·972	Arable and cart track.
4	·873	Arable.
5	10·823	Arable.
6	17·111	Wood.
7	6·087	Arable and rough pasture.
8	6·048	Arable.
9	11·215	Rough pasture and cart track.
10	16·109	Wood and cart track.
11	8·142	Arable and rough pasture.
12	·554	Wood.
13	16·507	Arable and rough pasture.
14	·585	Private road.
15	·219	Wood.
16	17·690	Arable.
17	1·522	Wood.
18	62·061	Heathy pasture.
19	229·348	Heathy pasture, streams, and cart track.
20	8·248	Wood.
21	31·514	Wood, streams, cart track, and heathy pasture.
22	·359	Rough pasture.
23	1·534	Stream (Shiligan Burn).
24	83·551	Wood, streams, cart track, and marsh.
25	4·053	Heathy pasture, stream, and cart track.
26	·726	Arable, cart track, house, &c.
27	·333	Houses, garden, and yard (Greenfield).
	644·239	*Carried forward.*

No. on Plan.	Area in Acres.	Remarks.
	644·239	*Brought forward.*
28	·650	Loch Fadh (part of).
29	·198	Arable.
30	·261	Arable.
31	·412	Round Loch.
32	3·559	Arable and cart track.
33	19·951	Arable and cart track.
34	10·387	Arable, marsh, rough pasture, and cart track.
35	67·342	Wood, stream, footpaths, cart track, and gravel pit.
36	·248	Wood.
37	19·584	Arable, footpath, rough pasture, ruin, and well.
38	1·029	Houses, gardens, yard, rough pasture, and ruin (Dallick).
39	7·785	Arable.
40	·689	Private road.
41	·712	Heathy pasture.
42	2·560	Turnpike road.
43	80·471	Arable, rough pasture, houses, garden, sheepfold, &c.
44	·366	Houses, garden, yard, and ruins.
45	6·935	Moss, rough pasture, and ruins.
46	62·225	Arable, roads, stream, marsh, and ruin.
47	·535	Houses, garden, yard, waste, and ruins.
48	8·861	Wood, stream, and marsh.
49	·299	Pond.
50	5·453	Arable and rough pasture.
51	·309	Houses, gardens, yard, waste, and ruin (Easter Fendoch).
	945·060	*Carried forward.*

No. on Plan.	Area in Acres.	Remarks.	No. on Plan.	Area in Acres.	Remarks.
	945·060	*Brought forward.*		1139·120	*Brought forward.*
52	17·252	Arable, rough pasture, footpath, stream, and road.	82	·648	Houses, garden, yard, and waste (West Buchanty).
53	6·825	Rough pasture, cart tracks, and moss.	83	34·058	Wood.
54	4·090	Turnpike road.	84	14·717	Arable, rough pasture, &c.
55	32·760	Wood, stream, cart tracks, &c.	85	1·366	Wood.
56	·175	Wood.	86	3·810	Arable and stream.
57	·120	Wood.	87	·781	House, trees, and pasture (Millrodgie Cottage).
58	19·493	Arable and footpath.			
59	16·409	Arable and roads.	88	·911	Houses, gardens, yard, &c. (Millrodgie).
60	·584	Wood.			
61	1·644	Houses, gardens, yard, wood, and ruin (Little Dunie).	89	·932	Wood, stream, and road.
			90	·545	Private road.
62	3·046	Stream (Dunie Burn).	91	1·947	Wood.
63	·642	Houses, garden, yard, and waste (Meikle Dunie).	92	1·466	Wood.
			93	25·598	Arable.
			94	4·170	Private road,
64	·476	Wood.	95	105·130	Wood, streams, well, &c.
65	12·667	Arable, rough pasture, well, and footpath.	96	11·429	Arable.
			97	·410	Arable.
66	10·949	Arable, rough pasture, and stream.	98	10·542	Arable.
			99	·119	Wood.
67	·908	Wood.	100	·669	Wood.
68	8·885	Wood, rough pasture, stream, and road.	101	2·712	Houses, wood, bowling green, &c. (Glenalmond House).
69	22·433	Arable and footpath.			
70	1·859	Wood.	102	9·682	Arable.
71	1·501	Road, pasture, trees, &c.	103	19·164	River Almond (part of).
72	1·949	Rough pasture and moss.	104	1·559	Garden, road, &c.
			105	22·169	Arable and stream.
73	4·925	Arable and rough pasture.	106	12·962	Wood, road, stream, &c.
74	·426	Houses, garden, yard, and waste.	107	·818	Arable.
			108	1·718	Wood, stream, &c.
75	11·081	Arable, footpath, and rough pasture.	109	·065	Rough pasture (island).
76	6·506	Heathy pasture, rough pasture, and road.	110	·058	Wood (island).
			111	7·420	Loch.
77	·359	Arable.	112	32·007	Arable and marsh.
78	1·656	Arable.	113	32·924	Arable.
79	·177	Arable.	114	19·966	Arable and wood.
80	·582	Wood.	114a	·930	Wood.
81	3·681	Arable.	115	4·575	Statute labour road.
	1139·120	*Carried forward.*		1527·097	*Carried forward.*

No. on Plan.	Area in Acres.	Remarks.
	1527·097	*Brought forward.*
116	58·378	Wood, streams, footpaths, &c.
117	23·519	Arable and stream.
118	·715	Wood.
119	18·510	Arable.
120	1·519	Wood.
121	·891	Private road.
122	42·729	Arable, road, marsh, and stream.
123	·213	Arable.
124	28·288	Arable and sheepfold.
125	·453	House, garden, rough pasture, &c.
126	14·286	Arable.
127	·230	House, sheds, garden, and yard.
128	12·587	Arable and stream.
129	·107	Wood.
130	20·133	Arable and stream.
131	11·878	Arable and stream.
132	·186	Garden.
133	52·786	Rough pasture, marsh, roads, streams, &c.
134	197·014	Rough pasture, road, streams, sheepfold, &c.
135	·692	Houses, sheds, garden, yard, road, and waste (Hill of Callander, part of).
136	3·331	Stream (Barviek Burn, part of).
137	1·210	Rough pasture and streams.
138	7·662	Arable, road, and stream.
139	14·190	Arable.
140	18·389	Arable, stream, &c.
141	30·703	Arable, stream, and roads.
142	6·934	Rough pasture, road, and stream.
143	·808	Houses, sheds, garden, yard, and waste (Hill of Callander, part of).
144	10·342	Arable, rough pasture, and stream.
145	2·131	Stream (Keltie Burn).
	2107·911	*Carried forward.*

No. on Plan.	Area in Acres.	Remarks.
	2107·911	*Brought forward.*
146	57·151	Wood, roads, marsh, and streams.
147	18·088	Arable, rough pasture, road, and stream.
148	7·620	Arable, road, and stream.
149	43·850	Wood, roads, footpaths, stream, and shed.
150	6·063	Arable.
151	2·388	Wood.
152	6·316	Arable.
153	1·413	Wood.
154	1·754	Statute labour road.
155	29·917	Arable.
156	8·590	Arable.
157	·302	House, shed, and garden.
158	6·559	Arable, road, and stream.
159	17·276	Arable and stream.
160	45·311	Arable, ruin, limekiln, and stream.
161	·337	Wood.
162	1·833	Wood.
163	·242	Wood.
164	·218	Wood.
165	·099	Pond.
166	1·371	Wood.
167	11·539	Arable and broom.
168	11·223	Wood.
169	12·916	Arable and broom.
170	3·014	Wood and stream.
171	1·174	Houses, rough pasture, stream, &c.
172	·944	Arable and trees.
173	·742	Houses, garden, yard, and stream.
174	·659	Houses, sheds, garden, yards, &c.
175	1·458	Arable, stream, &c.
176	·685	Wood, houses, &c.
177	·387	Private road.
178	9·222	Arable and broom.
179	·539	Wood and stream.
180	5·086	Arable and trees.
181	6·166	Arable and brushwood.
	2430·363	*Carried forward.*

No. on Plan.	Area in Acres.	Remarks.
	2430·363	*Brought forward.*
182	15·935	Arable and footpath.
183	11·861	Arable.
184	47·946	Wood and roads.
185	13·154	Arable.
186	4·163	Wood and streams.
187	·322	Rough pasture.
188	5·083	Stream (Shaggie Burn, part of).
189	2·860	Wood and stream.
190	11·561	Arable and rough pasture.
191	3·641	Turnpike road.
192	·765	Wood and shed.
193	23·693	Arable.
194	·401	Private road.
195	12·557	Arable and stream.
196	·090	Pond.
197	46·932	Rough pasture and streams.
198	·663	Houses, yards, &c. (Mains of Callander).
199	18·069	Arable, stream, &c.
200	·702	Arable, stream, and shed.
201	·138	House, sheds, and garden.
202	2·579	Wood, house, and stream.
203	19·399	Arable, road, footpath, and stream.
204	1·302	Wood.
205	·456	Wood.
206	4·891	Arable and footpath.
207	24·749	Wood, road, and footpaths.
207a	1·009	Houses, garden, yards, &c. (Broughty).
208	27·245	Arable and footpath.
209	11·509	Arable.
210	12·658	Arable.
211	·142	Wood.
212	13·262	Arable.
213	2·074	Houses, yards, wood, and road (Culcrieff).
214	·293	Wood.
215	17·578	Arable and rough pasture.
	2790·045	*Carried forward.*

No. on Plan.	Area in Acres.	Remarks.
	2790·045	*Brought forward.*
216	59·457	Wood.
217	13·653	Rough pasture, wood, and footpath.
218	2·228	Rough pasture.
219	21·734	Rough pasture, roads, and stream.
220	1·071	Rough pasture.
221	23·256	Arable, gravel pit, and streams.
222	·361	Garden.
223	·409	Houses, garden, yards, &c. (Free Church Manse.)
224	·828	Arable and wood.
225	4·374	Turret Burn (part of).
226	1·012	Private road.
227	7·470	Arable.
228	·797	Arable and stream.
229	7·672	Arable.
230	1·561	Rough pasture and wood.
231	2·612	Turnpike road.
232	12·340	Arable, stream, wood, &c.
233	3·212	Houses, yards, gardens, road, &c. (Milnab).
234	3·696	Arable.
235	16·990	Arable, stream, and road.
236	·709	Houses, yard, gardens, &c.
237	·693	Houses, stream, &c.
238	·720	Turnpike road.
239	7·066	Arable.
240	·236	Wood.
241	8·025	Arable and sand pit.
242	7·982	Arable, stream, and sand pit.
243	21·877	Arable.
244	9·161	Arable.
245	24·050	Arable.
246	1·006	House, gardens, sheds, &c.
247	7·205	Rough pasture, roads, and stream.
248	11·247	Arable and well.
	3074·755	*Carried forward.*

No. on Plan.	Area in Acres.	Remarks.
	3074·755	*Brought forward.*
249	·343	House, gardens, &c.
250	12·632	Wood, rough pasture, and roads.
251	23·369	Arable and roads.
252	10·168	Arable.
253	·258	Private road.
254	5·902	Arable.
255	·046	House.
256	3·090	Arable.
257	1·457	Houses, sheds, gardens, yards, &c.
258	·683	Arable.
259	3·300	Houses, sheds, gardens, yards, &c.
260	1·445	Houses, sheds, gardens, yards, &c.
261	5·148	Houses, sheds, gardens, yards, &c.
262	·199	Houses, garden, yard, &c.
263	10·516	House and ornamental ground (Morrison's Academy).
264	1·322	Houses, gardens, yards, &c.
265	·470	Church and yard.
266	1·563	Arable, road, &c.
267	1·215	Houses, gardens, yards, &c.
268	2·029	Arable.
269	15·703	Arable and road.
270	·935	Private road.
271	15·418	Arable and trees.
272	2·760	Arable.
272a	2·195	Statute labour road.
273	3·436	Arable.
274	1·238	Houses, garden, road, &c. (Knockearn House).
275	10·014	Arable.
276	·137	Houses, garden, and ruin.
277	·814	Houses, gardens, yard, &c. (Town of Crieff part of).
	3212·560	*Carried forward.*

Town of Crieff (part of).

No. on Plan.	Area in Acres.	Remarks.
	3212·560	*Brought forward.*
278	2·238	Arable.
279	·419	Houses, gardens, and yard (Town of Crieff, part of).
280	1·186	Houses, yards, gardens, &c. (Town of Crieff, part of).
281	10·679	Arable and footpath.
282	·605	Private road.
283	34·847	Arable and roads,
284	·824	Houses, gardens, &c.
285	1·333	Arable.
286	·246	House, sheds, &c.
287	3·442	Wood, road, &c.
288	·342	House, garden, and wood.
289	·288	Pond.
290	41·557	Arable and trees.
291	·167	Wood.
292	·446	Wood.
293	30·396	Arable, roads, and trees.
294	1·279	Houses, yards, gardens, &c. (Dryton).
295	263·386	Wood, roads, house, &c.
296	5·572	Arable and trees.
297	1·925	Houses, yards, &c. (Ferntower).
298	3·875	Wood, roads, house, &c.
299	25·678	Arable, roads, bowling green, trees, &c.
300	38·728	Arable, road, and trees.
301	2·217	Wood, house, &c.
302	·161	House, yard, &c.
303	·507	House, road, &c.
304	·189	Pond.
305	·080	Garden.
306	8·041	Turnpike road.
307	·877	Wood.
308	·734	Wood and gravel pit.
309	37·805	Wood, roads, house, &c.
310	8·334	Nursery, house, garden, &c. (Laiker).
311	1·402	Arable and road.
	3742·365	*Carried forward.*

No. on Plan.	Area in Acres.	Remarks.	No. on Plan.	Area in Acres.	Remarks.
	3742·365	*Brought forward.*		4058·395	*Brought forward.*
312	·764	Houses, sheds, gardens, yard, &c. (Curroehreen).	351	3·715	Gardens, house, shed, wood, &c.
			352	22·882	Arable.
313	6·735	Arable, &c.	353	11·842	Wood, streams, road, and footpath.
314	5·056	Arable, &c.			
315	·364	House and garden (Galvelbeg).	354	39·137	Arable and stream.
			355	6·755	Arable, stream, &c.
316	1·999	Arable.	356	17·398	Arable, &c.
317	7·291	Arable and road.	357	19·689	Arable and stream.
318	·997	Arable.	358	2·604	Statute labour road.
319	·226	House, garden, and yard.	359	1·136	Houses, sheds, garden, yards, &c. (Dowald).
320	5·346	Arable and stream.			
321	1·348	Arable and house.	360	1·367	Arable.
322	3·013	Arable and furze.	361	28·159	Arable, stream, and trees.
323	2·513	Arable and stream.			
324	·508	Houses, gardens, yard, and road.	362	·093	Houses, garden, and ruin (Clerachan).
325	16·587	Arable, stream, &c.	363	35·444	Arable, road, and stream.
326	·848	Wood and old quarry.			
327	22·980	Arable and road.	364	1·403	Houses, yards, garden, road, &c. (Greenhead).
328	·201	Wood.			
329	1·762	Wood and old quarry.			
330	41·868	Arable and road.	365	49·927	Arable and stream.
331	26·237	Arable and well.	366	29·689	Arable, stream, and road.
332	17·065	Arable.			
333	·686	Houses, sheds, gardens, yards, and road.	367	14·895	Arable.
			368	·509	Wood.
			369	13·624	Arable and trees.
334	8·870	Arable and road.	370	27·028	Wood, streams, roads, &c.
335	·373	Houses, garden, &c.			
336	·180	Houses, garden, &c.	371	28·566	Arable and stream.
337	25·774	Arable, roads, &c.	372	20·028	Arable, stream, and pond.
338	15·037	Arable and road.			
339	22·143	Arable and stream.	373	32·928	Arable, streams, and road.
340	3·879	Turnpike road.			
341	·052	House and garden.	374	1·201	Houses, garden, yards, &c. (Easter Dowald).
342	10·178	Arable.			
343	19·577	Arable and stream.	375	·136	Arable.
344	29·518	Arable, stream, and trees.	376	·019	Waste.
			377	·131	Arable.
345	·116	Pasture.	378	·119	House, shed, garden, &c.
346	·092	Pond.			
347	11·910	Arable and stream.	379	1·817	Arable and road.
348	2·031	Houses, garden, rough pasture, &c.	380	9·281	Arable.
			381	20·629	Arable.
349	·062	Wood.	382	·233	Pond.
350	1·844	Wood.	383	1·222	Arable and stream.
	4058·395	*Carried forward.*		4502·001	*Carried forward.*

No. on Plan.	Area in Acres	Remarks.
	4502·001	*Brought forward.*
384	·886	Houses, shed, yards, &c.
385	11·646	Arable and shed.
386	20·651	Arable and stream.
387	·085	House, sheds, &c. (Castledow).
388	2·477	Private road.
389	2·290	Wood.
390	7 614	Arable.
391	3·443	Wood, roads, and stream.
392	·194	Pond.
393	2·071	Wood, old quarry, road, and stream.
394	2·302	Wood, roads, and stream.
395	·398	House, stream, wood, &c.
396	6·686	Arable and streams.
397	9·238	Wood, road, &c.
398	·959	Houses, sheds, yards, &c. (Inchbrakie).
399	4·267	Ornamental ground, roads, &c.
400	4·528	Arable and stream.
401	8·347	Arable and stream.
402	15·055	Arable, trees, &c.
403	11·503	Arable.
404	3·856	Arable.
405	25·626	Arable, &c.
406	4·100	Arable.
407	1·714	Arable.
408	2·410	Houses, yards, gardens, &c.
409	2·910	Wood, stream, &c.
410	44·440	Arable, roads, and stream.
411	·876	Arable.
412	·378	Houses, gardens, &c. (Town of Crieff, part of).
413	·122	Arable.
414	·551	Houses, sheds, gardens, &c. (Town of Crieff, part of).
415	2·211	Arable and pond.
416	·727	Arable, road, & trees.
417	1·297	Cemetery.
418	7·629	Arable, road, and stream.
	4715·488	*Carried forward.*

No. on Plan.	Area in Acres.	Remarks.
	4715·488	*Brought forward.*
419	4·607	Rough pasture, streams, house, &c.
420	1·354	Arable.
421	6·579	Houses, yards, gardens, &c. (Town of Crieff, part of).
422	1·351	Arable & rough pastr.
423	·481	Arable, &c.
424	2·437	Houses, gardens, yards, &c. (Town of Crieff, part of).
425	·757	Houses, gardens, &c.
426	1·992	Arable, &c.
427	2·303	Arable.
428	6·535	Arable, &c.
429	4·678	Arable, road, & trees.
430	4·615	Wood, house, road, &c.
431	9·251	Arable.
432	·334	Wood.
433	1·100	Wood.
434	14·592	Arable and trees.
435	1·100	Garden.
436	2·965	Houses, yards, &c.
437	1·395	House, garden, &c.
438	7·838	Wood, roads, stream, house, &c.
439	19·431	Arable, stream, & trees.
440	10·661	Arable, &c.
441	6·716	Arable and trees.
442	3·089	Arable.
443	·650	Private road.
444	16·327	Arable.
445	13·528	Arable, &c.
446	1·032	Wood, &c.
447	·123	Arable, &c.
448	·358	Private road.
449	3·437	Arable.
450	·734	Houses, gardens, yards, &c. (Town of Crieff, part of).
451	7·136	Arable.
452	·463	Private road.
453	·350	Yard, sheds, & stream. (Town of Crieff, part of).
454	3·322	Arable and stream.
455	1·465	Houses, garden, yards, & road (Duchlage).
456	14·277	Arable.
457	11·498	Arable, marsh, &c.
	4906·349	*Carried forward.*

No. on Plan.	Area in Acres.	Remarks.	
	4906·349	*Brought forward.*	
458	·054	House (Free Church Manse).	
459	1·240	Arable, &c.	
460	1·254	Houses, gardens, &c.	Town of Crieff (part of).
461	·924	Arable.	
462	1·074	Houses, gardens, yards, &c.	
463	·999	Arable.	
464	8·179	Houses, gardens, yards, &c.	
465	2·768	Houses, gardens, yards, &c.	
466	4·005	Arable, stream, &c.	
467	1·564	Houses, gardens, yards, &c.	
468	3·202	Houses, gardens, yards, &c.	
469	·353	Houses, gardens, yards, &c.	
470	2·959	Houses, garden, yards, &c.	
471	3·148	Houses, gardens, yards, &c.	
472	·344	Houses & gardens.	
473	2·061	Arable.	
474	·593	Houses, gardens, &c.	
475	·585	Houses, gardens, yards, &c.	
476	1·789	Houses, gardens, yards, &c.	
477	1·882	Houses, gardens, yards, &c.	
478	16·521	Roads.	
479	·091	Houses and yards.	
480	·685	Houses, gardens, and yards.	
481	3·131	Houses, gardens, yards, &c.	
482	2·398	Houses, gardens, yards, &c.	
483	2·608	Houses, gardens, yards, &c.	
484	1·171	Houses, gardens, yards, &c.	
485	1·444	Houses, gardens, yards, &c.	
	4973·375	*Carried forward.*	

No. on Plan.	Area in Acres.	Remarks.	
	4973·375	*Brought forward.*	
486	·319	Houses, gardens, yards, &c.	Town of Crieff (part of).
487	6·169	Houses, gardens, yards, &c.	
488	·399	Houses, gardens, yards, &c.	
489	1·216	Houses, gardens, yards, &c.	
490	8·515	Arable and road.	
491	2·987	Arable.	
492	3·085	Arable.	
493	1·343	Statute labour road.	
494	19·973	Arable.	
495	13·408	Arable.	
496	·606	Wood.	
497	·116	Shed, &c.	
498	1·679	Arable.	
499	3·225	Wood, &c.	
500	12·943	Arable, &c.	
501	13·512	Arable, &c.	
502	1·854	Wood.	
503	19·570	Arable, &c.	
504	·475	Pond.	
505	20·882	Arable, road, &c.	
506	·537	Houses, garden, yard, &c. (North Forr).	
507	·538	Private road.	
508	5·712	Arable.	
509	4·679	Arable.	
510	5·378	Arable.	
511	·283	Private road.	
512	6·212	Arable.	
513	13·670	Arable, stream, and footpath.	
514	·147	Houses and garden (Newbigging).	
515	14·428	Arable and stream.	
516	3·650	Arable.	
517	25·298	Arable, stream, and footpath.	
518	2·585	Arable.	
519	·472	Private road.	
520	·423	House, garden, &c. (Murrayfield Cottage).	
521	4·201	Arable.	
522	2·269	Arable.	
523	5·493	Arable.	
524	·210	Houses, garden, shed, &c.	
	5201·836	*Carried forward.*	

No. on Plan.	Area in Acres.	Remarks.
	5201·836	*Brought forward.*
525	6·818	Arable and shed.
526	18·025	Arable and trees.
527	·816	Houses, gardens, yards, &c.
528	8·295	Arable, &c.
529	15·712	Arable and stream.
530	5·861	Arable and stream.
531	5·655	Statute labour road.
532	7·376	Arable.
533	5·768	Arable and trees.
534	1·807	Houses, gardens, yards, &c. (Manse).
535	3·031	Arable.
536	2·312	Houses, garden, orchard, pond, &c. (Pittachar).
537	7·448	Arable.
538	2·997	Arable, gravel pit, old quarry, &c.
539	9·314	Arable and stream.
540	5·031	Arable.
541	9·982	Arable and stream.
542	12·758	Arable and stream.
543	3·577	Arable.
544	2·396	Private road.
545	4·490	Arable, &c.
546	10·028	Arable and stream.
547	13·206	Arable and stream.
548	6·790	Nursery, house, &c.
549	5·096	Arable and stream.
550	·206	House, garden, &c.
551	10·628	Arable, stream, and shed.
551a	·222	House, garden, &c.
552	·433	Houses, gardens, &c.
553	34·733	Arable, stream, road, &c.
554	36·466	Arable and stream.
555	23·817	Arable, road, stream, &c.
556	1·548	Houses, garden, yard, &c. (Pittentian).
557	3·964	Wood.
558	17·375	Arable.
559	1·125	Road and stream.
560	13·230	Crieff Junction Railway (part of).
561	10·498	Arable and stream.
562	2·780	Arable.
	5533·450	*Carried forward.*

No. on Plan.	Area in Acres.	Remarks.
	5533·450	*Brought forward.*
563	4·574	Rough pasture, road, &c.
564	6·569	Arable.
565	30·899	Arable.
566	5·736	Arable and streams.
567	4·808	Wood and stream.
568	10·228	Arable.
569	12·924	Arable.
570	·837	Houses, gardens, yards, and road (Wester Crieffvechter).
571	10·060	Arable.
572	17·955	Arable.
573	16·837	Arable.
574	15·708	Arable.
575	15·635	Arable.
576	·250	Houses, garden, &c. (Cornton).
577	·374	Houses, gardens, &c.
578	36·649	Arable, &c.
579	16·220	Arable, &c.
580	·899	Private road.
581	1·487	Houses, yards, gardens, &c. (Middle Crieffvechter).
582	38·735	Arable and stream.
583	17·867	Arable.
584	·506	Rough pasture.
585	10·886	Arable and stream.
586	7·090	Turnpike road.
587	27·893	Arable and stream.
588	11·013	Arable and stream.
589	62·619	Arable and streams.
590	·367	House, garden, &c. (Wester Peathills).
591	42·660	Arable, road, and stream.
592	17·995	Arable, &c.
593	16·909	Arable.
594	10·197	Arable.
595	1·952	Rough pasture, quarry, &c. (Easter Crieffvechter, part of).
596	1·216	Arable.
597	1·395	Houses, garden, yard, &c. (Easter Crieffvechter, part of).
598	6·788	Arable, road, &c.
	6018·187	*Carried forward.*

No. on Plan.	Area in Acres.	Remarks.
	6018·187	*Brought forward.*
599	1·573	Wood.
600	23·825	Arable.
601	7·007	Arable.
602	9·637	Turnpike road.
603	4·870	Arable.
604	·086	House, &c. (Easter Greenhead).
605	·395	Wood.
606	15·865	Arable.
607	1·478	Wood.
608	·471	Wood.
609	·939	Wood, house, garden, &c.
610	1·945	Houses, gardens, &c.
611	12·184	Arable, &c.
612	2·584	Arable.
613	·562	Wood.
614	13·345	Arable and pond.
615	·249	Wood.
616	8·995	Arable.
617	1·475	Wood.
618	1·766	Private road.
619	14·988	Arable.
620	17·032	Arable and wood.
621	·168	House and garden.
622	5·015	Arable.
623	7·224	Arable.
624	·098	Pond.
625	9·806	Arable.
626	5·548	Arable.
627	4·966	Statute labour road.
628	·241	Arable.
629	2·405	Arable, &c.
630	·533	Houses, garden, and yards (Peathills).
631	5·003	Arable.
632	4·060	Arable.
633	3·095	Arable.
634	4·617	Pow Water.
635	1·137	Arable.
636	·437	Private road.
637	5·777	Arable.
638	·614	Arable.
639	·862	Houses, garden, yard, road, &c. (Southwood).
640	2·013	Arable.
641	3·234	Arable.
642	·275	Wood, &c.
	6226·586	*Carried forward.*

No. on Plan.	Area in Acres.	Remarks.
	6226·586	*Brought forward.*
643	3·843	Wood.
644	5·701	Arable and stream.
645	27·949	Arable.
646	8·521	Wood, road, and ruin.
647	·565	House, gardens, &c. (Westerton).
648	4·693	Arable, road, trees, &c.
649	·136	Arable.
650	22·552	Arable, road, trees, &c.
651	1·691	Wood.
652	7·948	Arable.
653	13·055	Wood, streams, &c.
654	36·933	Arable and stream.
655	1·946	Wood.
656	24·786	Arable, trees, &c.
657	·196	House, garden, &c.
658	32·484	Wood, road, and stream.
658a	7·138	Arable and trees.
658b	·545	Private road.
658c	20·921	Arable.
658d	·104	Wood.
658e	1·161	Wood.
658f	3·925	Wood.
658g	·646	Wood.
658h	24·457	Arable.
658i	·070	Wood.
658j	·083	Wood.
658k	·252	Wood.
658l	·627	Wood.
658m	·470	Wood.
658n	1·771	Arable, &c.
658o	29·415	Arable.
658p	1·242	Wood.
659	1·234	Wood.
660	19·502	Arable.
661	·434	Pasture.
662	1·361	Wood.
663	9·659	Wood.
664	3·521	Rough pasture and road.
665	14·252	Arable and roads.
666	1·425	Houses, garden, and yards (South Forr).
667	11·684	Arable and roads.
668	·491	Private road.
669	14·956	Arable and road.
	6590·931	*Carried forward.*

No. on Plan.	Area in Acres.	Remarks.
	6590·931	*Brought forward.*
670	3·198	Wood.
671	5·836	Arable and stream.
672	12·224	Arable.
673	12·767	Arable.
674	13·547	Arable and road.
675	11·448	Arable.
676	11·552	Arable, &c.
677	5·418	Brushwood.
678	·503	Pond.
679	14·841	Arable, &c.
680	·183	Rough pasture (island).
681	·718	Furze (island).
682	42·237	River Earn (part of).
683	4·311	Rough pasture.
684	·242	Private road.
685	·280	Rough pasture.
686	24·393	Arable, &c.
687	24·592	Arable, &c.
688	20·194	Arable.
689	7·925	Rough pasture, &c.
690	·996	Arable.
691	3·228	Arable.
692	1·214	Arable, sheds, and sand pit.
693	16·541	Arable, &c.
694	49·293	Arable, rough pasture, streams, &c.
695	·262	Pond.
696	·332	Pond.
697	·098	Wood (island).
698	35·614	Arable, &c.
699	19·484	Arable, &c.
700	29·388	Arable, roads, &c.
701	1·588	Houses, garden, yards, &c. (Wester Dalpatrick).
702	25·701	Arable and road.
703	34·288	Arable.
704	30·388	Arable.
705	11·970	Arable and stream.
706	·756	Arable, &c.
707	6·170	Arable, &c.
708	1·513	Houses, garden, yard, &c.
709	2·734	Arable.
710	3·066	Pasture.
711	17·337	Arable and stream.
712	23·549	Arable and stream.
	7122·850	*Carried forward.*

No. on Plan.	Area in Acres.	Remarks.
	7122·850	*Brought forward.*
713	40·510	Arable.
714	39·149	Arable, roads, &c.
715	1·013	Houses, garden, yard, stream, &c.
716	·338	House, garden, shed, &c.
717	5·401	Arable and road.
718	·889	Houses, garden, yards, road, &c. (Easter Dalpatrick).
719	31·315	Arable and road.
720	3·212	Houses, garden, sheds, &c. (Brick and Tile Works).
721	102·427	Arable, road, wood, &c.
722	·322	Pasture.
723	9·021	Arable, marsh, wood, &c.
	7356·447	Area of the numbered part of the Parish.

Unnumbered. Drawn principally on Six-inch Scale.

13034·860	Land.
5·973	Water.
58·800	River Almond (part of).
13099·633	Area unnumbered.
7356·447	Area numbered.
20456·080	Area of the Parish of of Crieff, exclusive the detached portion.

No. on Plan.	Area in Acres.	Remarks.
		RECAPITULATION.
	20199·041	Land.
	81·883	Public roads.
	13·230	Railways.
	161·926	Water.
	20456·080	Area of the Parish of Crieff, exclusive of the detached portion.

No. on Plan.	Area in Acres.	Remarks.
		PARISH OF CRIEFF (DETACHED), Locally situated in the Parish of Fowlis Wester.
1	28·257	Rough pasture and stream.
2	·311	Houses, yard, and garden (Auchilhanzie).
3	62·086	Arable, roads, and streams.
	90·654	Area of the Parish of Crieff (Detached), in the County Perth.

RECAPITULATION FOR THE PARISH.

20289·695	Land.
81·883	Public roads.
13·230	Railways.
161·926	Water.
20546·734	Total area of the Parish of Crieff, in the County of Perth.

INDEX TO PLACES

IN THE

PARISH OF CRIEFF.

COUNTY OF PERTH.

Name of Place.	No. of Sheet.		Descriptive Remarks.
	6-inch scale.	25·344-inch scale.	
Auchilhanzic - -	XCV.	4	A farmsteading.
Badeochalloch - - -	,,	7	A cottage.
Boglehouse - - -	,,	11	Two cothouses.
Bridge-end House - -	,,	14	A dwelling house.
Broich - - -	,,	15	A mansion.
Broughty - -	,,	7	A dwelling house.
Burrell Square - -	,,	15	
Bute Cottage - -	,,	11	
Cameron Cottage - -	,,	,,	
Castledow - - -	,,	12	A dwelling house.
Clerachan - - -	,,	,,	A cothouse.
Colony - - -	,,	11	A large farmsteading.
Coldwells House - -	,,	,,	A dwelling house.
Cornton - - -	,,	15	A cothouse.
Crieff - - - -	,,	11, 14, 15	A market town.
Croftweit House - -	,,	11	A dwelling house.
Culcrieff - - -	,,	6, 7, 10, 11	A large farmsteading.
Currochreen - - -	,,	11	A small farmsteading.
Dallerie - - -	,,	10, 14	Dwelling houses, &c.
Dallick - -- -	LXXXIV.	9	A cottage.
Dowald - - -	XCV.	12	A farmsteading.
Duchlage - - -	,,	15	A farmsteading.
Drummawhandie Cottage -	,,	,,	
Dryton - - -	,,	11	A small cothouse.
Earnbank - - -	,,	14	A dwelling house.
Easter Crieffvechter - -	,,	16	A farmsteading.
Easter Dalpatrick - -	CVII.	4	A farmsteading.
Easter Dowald - -	XCV.	12	A large farmsteading.
Easter Fendoch - -	LXXXIV.	9	A dwelling house.
East Greenhead - -	XCV.	16	A small farmsteading.
East Meadow - -	,,	15	A dwelling house.
Easter Kincardine - -	,,	,,	A farmsteading.
Eden House - - -	,,	,,	A dwelling house.
Ferntower - - -	,,	11	A mansion.
Fens Cottage - - -	,,	15	
Gallowhill House - -	,,	14	A dwelling house.
Galvelbeg - - -	,,	11	A dwelling house.
Galvelmore House - -	,,	15	A dwelling house.
Glen Almond - - -	LXXXIV.	9, 10	A large district.
Glenalmond House - -	,,	9	A dwelling house.
Greenbank - - -	XCV.	11	A dwelling house.
Greenhead - - -	,,	12	A large farmsteading.
Greenfield - .. -	LXXXIV.	6	A dwelling house.
Hawkshaw Cottage - -	,,	11	A dwelling house.
Hill of Callander - -	,,	2	Two farmsteadings.
Hosh - - -	XCV.	6	A large farmsteading.

Name of Place.	No. of Sheet. 6-inch scale.	No. of Sheet. 25·344-inch scale.	Descriptive Remarks.
Inchbrakie - -	XCV.	12	A large farmsteading.
Inchglass - - -	,,	15	A dwelling house.
Jail (on site of Tolbooth) -	,,	,,	
James Cottage - -	,,	14	A dwelling house.
Keltie Bridge - -	,,	7	
Kinnaird - - -	,,	15	A dwelling house.
Knockearn House - -	,,	11	A dwelling house.
Knock Cottage - -	,,	,,	A dwelling house.
Laiker - - -	,,	,,	A dwelling house.
Laurelbank - - -	,,	15	A dwelling house.
Laurel House - -	,,	11	A dwelling house.
Lethendy Cottage - -	LXXXIV.	10	
Little Dunie - -	,,	9	Two cothouses.
Mains of Callander - -	XCV.	7	A farmsteading.
Meadowhead - -	,,	15	A dwelling house.
Meikle Dunie - - -	,,	9	A dwelling house.
Middle Crieffvechter -	,,	16	A farmsteading.
Millhills - - -	CVII.	4	A dwelling house and offices.
Milnab - - -	XCV.	10	A large farmsteading.
Millrodgie - - -	LXXXIV.	9	Two cothouses.
Millrodgie Cottage -	,,	,,	
Murrayfield Cottage - -	XCV.	15	
Newbigging - -	,,	,,	A cothouse.
North Forr - - -	,,	,,	A small farmsteading.
Peathills - - -	,,	16	A small farmsteading.
Pittachar - - -	,,	15	A farmsteading.
Pittentian - -	,,	,,	A farmsteading.
Pittenzie House - -	,,	,,	A dwelling house.
Rosebank - - -	,,	11	A dwelling house.
Sauchie House - -	,,	15	A dwelling house.
South Forr - - -	CVII.	3	A farmsteading.
Southwood - -	XCV.	16	A small farmsteading.
Springbank - - -	,,	11	A dwelling house.
Springhill - -	,,	,,	A dwelling house.
Strath Earn - - -	LXXXIV., XCV., and CVII.		A large district.
Tomaknock - -	XCV.	11	A few cothouses.
Viewbank - - -	,,	15	A dwelling house.
Viewmount - -	,,	11	A dwelling house.
Walton Lodge - -	,,	15	A villa.
West Buchanty - -	LXXXIV.	9	A dwelling house and offices.
Wester Crieffvechter -	XCV.	15	A farmsteading.
Wester Dalpatrick - -	CVII.	3	A large farmsteading.
Wester Dollerie - -	XCV.	16	A dwelling house and smithy.
Wester Kincardine -	,,	15	A farmsteading.
Wester Peathills - -	,,	16	An old farmsteading.
Westerton - - -	,,	,,	
Woodhead of Callander -	,,	6	A small cottage.

LONDON:
Printed by George E. Eyre and William Spottiswoode,
Printers to the Queen's most Excellent Majesty.
For Her Majesty's Stationery Office.

ORDNANCE SURVEY OF SCOTLAND.

BOOK OF REFERENCE TO THE PLAN

OF THE

PARISH OF CRIMOND,

IN THE

COUNTY OF ABERDEEN,

CONTAINING 6281·508 ACRES.

MAJOR-GENERAL SIR HENRY JAMES, R.E., F.R.S., F.G.S., &c.,
SUPERINTENDENT OF THE SURVEY.

LONDON:
PRINTED BY GEORGE E. EYRE AND WILLIAM SPOTTISWOODE,
PRINTERS TO THE QUEEN'S MOST EXCELLENT MAJESTY.
FOR HER MAJESTY'S STATIONERY OFFICE.

1870.

Price One Shilling and Sixpence.

[7142.—50—9/70.]

ORDNANCE SURVEY OF SCOTLAND

PARISH OF CRIMOND

ABERDEENSHIRE

INDEX TO THE SHEETS

EXPLANATORY REMARKS.

The scale of the Parish Plans is the 1-2500th of the actual length on the ground, and is equal to 25·344 inches to a mile, which is very approximately equal to one square inch to one acre, the square of 1·0018 inch being equal to one acre.

The length of each sheet is $1\frac{1}{2}$ miles, and the width 1 mile, the area of each sheet is therefore 960 acres.

Each enclosure has a reference number to the area which is given in this Book.

The Braces ($\int$) on the plans are to indicate that the spaces so braced are included under the same reference number.

The Altitudes in feet above the Mean Level of the Sea are written thus—31·4.

The Scale of the Plans of the County is 6 inches to a mile, and each sheet contains the same area as 16 sheets of the Parish Plans. There is therefore a double reference number to each sheet, as VI. 9., the Roman Numerals referring to the County Plans, the Arabic Figures to the Parish Plans.

The following are the characters employed on the Ordnance Plans on the Scales of 1–2500, and 6 inches to a mile :—

County Names	C	Hundreds or Wards	W
Parishes	P	Townships	T
Extra Parochial	E	Division of Townships	T

Antiquities ..... { ROMAN / Druidical or Saxon / Norman or Subsequent

The descriptions of the boundaries are shown by the following initials :—

Centre of Stream	*C.S.*	Centre of Fence	*C.F.*
Centre of Road	*C.R.*	Top of Cop	*T.C.*
Side of Stream or Drain	*S.S.* or *S.D.*	Centre of Wall	*C.W.*
Root of Hedge	*R.H.*	Defaced	*Def.*
Face of Wall	*F.W.*	Track of Stream	*T.S.*

Undefined ..... *Und.*

Where a change occurs in the boundaries, the symbol [o—o] is used to show the part at which the change takes place

N.B.—To convert Decimal Fractions of an Acre into Roods and Perches, multiply the decimal first by 4 and then by 40, preserving the same number of decimals in the product.

Examples—

	Acres.		Acres.
	633·357		527·013
	4		4
	1·428		·052
	40		40
A. R. P.	17·120	A. R. P.	2·080
633 1 17		527 0 2	

TABLE

FOR CONVERTING DECIMAL PARTS OF AN ACRE INTO ROODS AND PERCHES.

Perch.	0 Rood.	1 Rood.	2 Roods.	3 Roods.	Perch.	0Rood.	1 Rood.	2 Roods.	3 Roods.
0	·000	·250	·500	·750	21	·131	·381	·631	·881
1	·006	·256	·506	·756	22	.137	·387	·637	·887
2	·012	·262	·512	·762	23	·144	·394	·644	·894
3	·019	·269	·519	·769	24	·150	·400	·650	·900
4	·025	·275	·525	·775	25	·156	·406	·656	·906
5	·031	·281	·531	·781	26	·162	·412	·662	·912
6	·037	·287	·537	·787	27	·169	·419	·669	·919
7	·044	·294	·544	·794	28	·175	·425	·675	·925
8	·050	·300	·550	·800	29	·181	·431	·681	·931
9	·056	·306	·556	·806	30	·187	·437	·687	·937
10	·062	·312	·562	·812	31	·194	·444	·694	·944
11	·069	·319	·569	·819	32	·200	·450	·700	·950
12	·075	·325	·575	·825	33	·206	·456	·706	·956
13	·081	·331	·581	.831	34	·212	·462	·712	·962
14	·087	·337	·587	·837	35	·219	·469	·719	·969
15	·094	·344	·594	·844	36	·225	·475	·725	·975
16	·100	·350	·600	·850	37	·231	·481	·731	·981
17	·106	·356	·606	·856	38	·237	·487	·737	·987
18	·112	·362	·612	·862	39	·244	·494	·744	·994
19	·119	·369	·619	·869	40	·250	·500	·750	1·000
20	·125	·375	·625	·875					

PARISH OF CRIMOND,

IN THE

COUNTY OF ABERDEEN—(Eastern Division).

No. on Plan.	Area in Acres.	Remarks.	No. on Plan.	Area in Acres.	Remarks.
1	2·082	Arable, &c.	40	219·874	Loch of Strathbeg.
2	3·698	Wood, &c.	41	8·608	Arable.
3	·783	Houses, &c.	42	·503	Public road.
4	1·640	Meadow.	43	·148	Gardens, &c.
5	10·709	Arable.	44	10·273	Arable.
6	1·651	Meadow.	45	1·276	Houses, gardens, &c.
7	6·263	Meadow, &c.	46	24·470	Arable, &c.
8	3·366	Meadow.	47	·660	Rough pasture.
9	1·734	Marsh, &c.	48	5·106	Arable.
10	3·490	Rough pasture.	49	6·724	Arable.
11	1·636	Burn of Savoch.	50	1·934	Meadow.
12	2·802	Rough pasture (island).	51	3·375	Marsh.
13	2·993	Rough pasture.	52	14·356	Arable, &c.
14	11·660	Arable, &c.	53	1·577	Wood.
15	·107	House and yard.	54	·499	Wood.
16	5·255	Rough pasture, &c.	55	·400	Wood.
17	13·767	Arable.	56	7·594	Arable.
18	·247	Houses, garden, &c.	57	8·124	Arable.
19	9·843	Arable, &c.	58	27·107	Arable.
20	·076	Houses, &c.	59	30·834	Arable.
21	3·065	Arable.	60	·393	Houses, gardens, &c.
22	4·392	Rough pasture.	61	1·882	Public road.
23	·060	House and garden.	62	37·458	Arable.
24	4·460	Arable.	63	46·154	Arable.
25	1·182	Marsh.	64	8·329	Arable.
26	11·670	Arable.	65	5·550	Arable.
27	2·209	Meadow.	66	21·737	Arable.
28	2·862	Marsh, &c.	67	5·206	Public road.
29	·357	Arable.	68	9·860	Arable.
30	5·200	Meadow.	69	4·085	Wood.
31	22·379	Arable, &c.	70	·501	Public road.
32	·200	Houses, garden, &c.	71	·789	Wood.
33	·150	House, garden, &c.	72	1·220	Arable.
34	·358	House, garden, &c.	73	2·836	Arable.
35	16·262	Arable, &c.	74	2·987	Arable.
36	9·630	Arable.	75	19·206	Arable, &c.
37	·882	Houses, garden, &c.	76	12·215	Arable, &c.
38	·796	Marsh.	77	1·942	Arable.
39	2·735	Arable, &c.	78	·538	Arable, &c.

No. on Plan	Area in Acres.	Remarks.	No. on Plan.	Area in Acres.	Remarks.
79	1·809	Dam.	131	·098	House, garden, &c.
80	2·018	Houses, gardens, &c.	132	2·389	Public road.
81	·100	Pond.	133	6·562	Arable.
82	16·881	Arable.	134	6·272	Arable.
83	·316	House, garden, &c.	135	6·771	Arable.
84	8·254	Arable.	136	5·573	Meadow.
85	8·101	Arable.	137	·076	Rough pasture.
86	8·250	Arable.	138	22·569	Arable, &c.
87	1·065	Houses, gardens, &c.	139	18·885	Arable, &c.
88	·230	House, garden, &c.	140	1·313	Rough pasture, &c.
89	9·560	Arable.	141	8·395	Rough pasture, &c.
90	·241	Dam.	142	·101	House, garden, &c.
91	2·310	Public road.	143	1·957	Arable.
92	·322	Stackyard.	144	10·745	Arable.
93	9·572	Arable.	145	10·455	Arable.
94	2·658	Manse, gardens, &c.	146	1·241	Occupation road.
95	·105	House, garden, &c.	147	·251	Houses, garden, &c.
96	3·487	Arable.	148	3·756	Arable.
97	16·438	Arable.	149	1·099	Rough pasture, &c.
98	·063	Wood.	150	14·710	Arable, &c.
99	·098	Stone circle.	151	1·111	Houses, gardens, &c.
100	1·494	Houses, garden, &c.	152	·339	Dam.
101	7·409	Arable.	153	8·710	Arable, &c.
102	3·677	Arable, &c.	154	21·203	Arable.
103	1·482	Houses, gardens, &c.	155	·905	Houses, gardens, &c.
104	2·338	Arable.	156	62·288	Arable, &c.
105	1·725	Arable.	157	·210	Houses, &c.
106	1·967	Arable.	158	·448	Arable.
107	1·734	Arable.	159	89·292	Arable, &c.
108	6·180	Arable.	160	·203	Houses and gardens.
109	5·722	Arable.	161	4·713	Public road.
110	11·648	Arable.	162	11·134	Arable.
111	4·327	Arable.	163	10·059	Arable.
112	·475	Houses, garden, &c.	164	29·705	Arable.
113	12·190	Arable.	165	·130	Houses, garden, &c.
114	·364	Rough pasture.	166	20·800	Arable.
115	·843	Wood.	167	·353	Houses, garden, &c.
116	1·800	Wood, &c.	168	2·633	Marsh.
117	9·872	Arable, &c.	169	8·774	Arable.
118	71·946	Arable.	170	1·549	Arable.
119	1·613	Arable.	171	14·393	Arable, &c.
120	10·097	Arable.	172	·323	House, gardens, &c.
121	7·277	Arable.	173	11·587	Arable.
122	1·833	Arable.	174	·107	Wood.
123	1·838	Arable.	175	·194	Houses, garden, &c.
124	·263	Smithy, &c.	176	32·456	Arable, &c.
125	16·060	Arable.	177	5·750	Wood, &c.
126	·095	House, gardens, &c.	178	·218	Houses, garden, &c.
127	·756	Public road.	179	4·969	Public road.
128	4·341	Arable.	180	·215	House, garden, &c.
129	·921	Wood.	181	18·087	Arable.
130	3·144	Arable.	182	3·764	Wood.

No. on Plan.	Area in Acres.	Remarks.	No. on Plan.	Area in Acres.	Remarks.
183	1·111	Public road.	234	·124	Rough pasture (island).
184	1·421	Pasture.	235	·138	Dam.
185	51·285	Arable, &c.	236	2·801	Houses, gardens, &c.
186	·186	Houses, garden, &c.	237	·254	Meadow.
187	·108	Houses, garden, &c.	238	13·040	Arable, &c.
188	17·401	Arable.	239	13·669	Arable, &c.
189	7·874	Arable.	240	39·611	Arable, &c.
190	·182	Houses, &c.	241	1·253	Rough pasture.
191	·510	Pasture.	242	·144	Houses, garden, &c.
192	·174	Wood.	243	27·469	Arable, &c.
193	21·048	Arable, &c.	244	3·654	Arable, &c.
194	·275	Wood.	245	1·726	Houses, gardens, &c.
195	37·758	Arable, &c.	246	2·052	Arable.
196	·101	Pond.	247	6·560	Arable, &c.
197	36·896	Arable, &c.	248	·518	Occupation road.
198	22·489	Arable, &c.	249	1·349	Rough pasture.
199	·136	House and garden.	250	14·383	Arable.
200	13·458	Arable, &c.	251	5·975	Arable, &c.
201	·211	House, garden, &c.	252	·613	Marsh, &c.
202	·316	Houses, garden, &c.	253	3·904	Marsh, &c.
203	9·729	Arable, &c.	254	18·238	Arable, &c.
204	16·976	Arable.	255	·231	Burial ground, &c.
205	1·118	Wood, &c.	256	1·265	Marsh, &c.
206	10·165	Arable, &c.	257	17·503	Arable.
207	10·778	Arable, &c.	258	·234	Garden, &c.
208	·601	Wood, &c.	259	13·799	Arable, &c.
209	2·643	Arable.	260	11·508	Arable, &c.
210	2·888	Arable.	261	14·182	Arable.
211	·070	House.	262	12·717	Arable, &c.
212	2·189	Houses, garden, &c.	263	93·787	Rough pasture, &c.
213	·516	Arable.	264	11·340	Arable, &c.
214	2·132	Public road.	265	8·626	Arable.
215	16·013	Arable, &c.	266	1·256	Occupation road.
216	10·327	Arable, &c.	267	5·175	Arable.
217	16·663	Arable, &c.	268	4·574	Arable.
218	21·374	Arable, &c.	269	8·271	Arable, &c.
219	1·680	Houses, ornamental ground, &c.	270	7·976	Arable, &c.
			271	2·299	Arable, &c.
220	·756	House, garden, &c.	272	6·151	Public road.
221	7·581	Arable, &c.	273	10·975	Arable, &c.
222	·078	Wood.	274	10·942	Arable, &c.
223	32·537	Arable, &c.	275	12·992	Arable.
224	25·995	Arable, &c.	276	14·013	Arable, &c.
225	10·000	Arable, &c.	277	12·683	Arable, &c.
226	6·292	Arable, &c.	278	11·054	Arable, &c.
227	15·919	Arable, &c.	279	17·918	Arable, &c.
228	14·170	Arable, &c.	280	7·411	Arable, &c.
229	6·975	Arable.	281	26·944	Arable, &c.
230	1·672	Arable, &c.	282	12·660	Arable, &c.
231	2·454	Arable, &c.	283	5·626	Arable, &c.
232	1·311	Rough pasture.	284	5·919	Arable, &c.
233	·321	Houses and gardens.	285	3·155	Arable, &c.

No. on Plan.	Area in Acres.	Remarks.	No. on Plan.	Area in Acres.	Remarks.
286	·182	Houses, garden, &c.	337	1·351	Arable.
287	2·827	Arable, &c.	338	·712	Houses, garden, &c.
288	3·417	Arable.	339	17·047	Arable, &c.
289	2·161	Arable.	340	8·859	Arable, &c.
290	2·219	Arable.	341	1·066	Houses, garden, &c.
291	20·296	Arable, &c.	342	18·698	Arable, &c.
292	·286	Houses, garden, &c.	343	46·795	Arable, &c.
293	16·534	Arable, &c.	344	·415	Houses, gardens, &c.
294	8·367	Arable, &c.	345	37·988	Arable, &c.
295	34·451	Arable.	346	·354	Houses, garden, &c.
296	3·296	Arable, &c.	347	21·254	Arable, &c.
297	1·202	Houses, gardens, &c.	348	·773	Arable, &c.
298	2·599	Arable.	349	1·239	Houses, gardens, &c.
299	4·887	Arable, &c.	350	12·240	Arable, &c.
300	2·073	Stackyard.	351	9·140	Arable, &c.
301	·062	House, &c.	352	4·190	Arable.
302	6·057	Arable, &c.	353	7·944	Arable, &c.
303	40·878	Arable, &c.	354	1·582	Wood, &c.
304	494·544	Rough pasture, &c.	355	·200	Houses, garden, &c.
305	146·508	Foreshore.	356	13·901	Arable, &c.
306	7·642	Arable.	357	55·080	Arable, &c.
307	1·823	Wood.	358	5·262	Arable, &c.
308	10·603	Arable.	359	28·101	Arable, &c.
309	1·123	Arable, &c.	360	·796	Houses, garden, &c.
310	·905	Arable, &c.	361	·057	Houses, &c.
311	11·283	Arable.	362	·075	Houses and garden.
312	21·019	Arable, &c.	363	40·236	Arable, &c.
313	·896	House, garden, &c.	364	12·416	Arable, &c.
314	·693	Arable.	365	·405	Wood, &c.
315	·245	Arable.	366	13·792	Arable, &c.
316	·852	Arable, &c.	367	9·910	Arable, &c.
317	1·088	Wood, &c.	368	·423	Houses, garden, &c.
318	30·304	Arable, &c.	369	7·103	Wood, &c.
319	9·662	Arable.	370	80·121	Arable, &c.
320	9·359	Arable.	371	24·542	Arable, &c.
321	17·814	Arable, &c.	372	6·764	Public road.
322	1·712	Wood.	373	21·525	Arable, &c.
323	6·709	Arable, &c.	374	·207	Pond.
324	2·511	Occupation road, &c.	375	·876	Arable.
			376	·809	Houses, garden, &c.
325	3·576	Arable, &c.	377	76·544	Arable, &c.
326	2·732	Wood, &c.	378	6·331	Arable, &c.
327	12·816	Arable, &c.	379	11·145	Arable, &c.
328	24·961	Arable, &c.	380	·886	Houses, garden, &c.
329	4·686	Arable, &c.	381	·212	Houses, &c.
330	·148	Houses, garden, &c.	382	·421	Houses, gardens, &c.
331	13·090	Arable, &c.	383	32·928	Arable.
332	2·405	Houses, gardens, &c.	384	·512	Houses, gardens, &c.
333	·486	Pasture.	385	41·078	Arable, &c.
334	8·520	Public road.	386	7·651	Arable.
335	10·215	Arable.	387	2·031	Public road.
336	·246	Arable.	388	2·152	Wood.

No. on Plan.	Area in Acres.	Remarks.	No. on Plan.	Area in Acres.	Remarks.
389	22·658	Arable, &c.	441	7·952	Arable.
390	6·238	Arable.	442	18·498	Arable, &c.
391	59·904	Arable, &c.	443	·048	House and garden.
392	4·187	Arable, &c.	444	·111	House, garden, &c.
393	5·251	Arable, &c.	445	18·606	Arable, &c.
394	6·809	Arable, &c.	446	·138	House, garden, &c.
395	5·963	Arable, &c.	447	6·987	Arable, &c.
396	7·383	Arable.	448	1·887	Wood.
397	5·498	Arable, &c.	449	7·449	Arable, &c.
398	·187	House, &c.	450	11·616	Arable, &c.
399	19·983	Arable, &c.	451	·223	Houses, garden, &c.
400	7·426	Wood, &c.	452	·362	Occupation road.
401	10·625	Arable.	453	31·165	Arable, &c.
402	·414	Dam.	454	7·391	Arable.
403	6·435	Arable, &c.	455	2·416	Arable.
404	25·210	Arable.	456	·570	Houses, garden, &c.
405	14·012	Arable, &c.	457	34·035	Arable, &c.
406	1·054	Houses, garden, &c.	458	80·758	Arable, &c.
407	·945	Arable, &c.	459	9·495	Arable.
408	2·082	Arable.	460	5·306	Arable.
409	8·607	Arable, &c.	461	·681	Houses, garden, &c.
410	·836	Houses, garden, &c.	462	2·354	Arable.
411	·471	Arable, &c.	463	7·519	Arable.
412	·249	Wood.	464	5·031	Arable, &c.
413	7·957	Arable.	465	15·124	Arable, &c.
414	6·392	Arable.	466	2·991	Occupation road.
415	·080	Houses and garden.	467	31·493	Arable, &c.
416	·951	Arable.	468	1·002	Arable, &c.
417	8·518	Arable.	469	21·805	Arable.
418	6·631	Public road.	470	10·192	Pasture.
419	38·550	Arable.	471	27·100	Pasture, &c.
420	·148	House, garden, &c.	472	7·505	Arable, &c.
421	18·111	Arable.	473	13·786	Arable, &c.
422	1·908	Arable.	474	19·641	Arable, &c.
423	6·944	Arable, &c.	475	12·174	Arable.
424	·104	House and garden.	476	15·634	Arable, &c.
425	·068	Houses.	477	3·007	Wood.
426	14·208	Arable, &c.	478	5·221	Arable, &c.
427	4·718	Wood, &c.	479	5·528	Arable, &c.
428	11·503	Arable, &c.	480	6·089	Arable, &c.
429	16·575	Arable, &c.	481	32·407	Pasture, &c.
430	1·203	Quarry, &c.	482	7·454	Arable, &c.
431	1·826	Arable, &c.	483	7·635	Arable, &c.
432	8·465	Arable.	484	3·432	Arable, &c.
433	6·844	Arable.	485	2·913	Arable, &c.
434	7·308	Arable, &c.	486	12·266	Arable, &c.
435	3·229	Arable, &c.	487	2·209	Wood.
436	·230	House, garden, &c.	488	5·356	Arable, &c.
437	7·750	Arable, &c.	489	6·672	Arable, &c.
438	11·779	Wood, &c.	490	3·339	Ornamental ground.
439	11·435	Arable, &c.	491	12·167	Wood.
440	1·091	Houses, garden, &c.	492	5·299	Houses, gardens, &c.

No. on Plan.	Area in Acres.	Remarks.	No. on Plan.	Area in Acres.	Remarks.
493	·251	Wood.	539	18·602	Loch of Kininmonth.
494	·262	Houses, &c.	540	2·461	Rough pasture.
495	10·564	Arable, &c.	541	·080	House and garden.
496	7·714	Arable, &c.	542	64·329	Arable, &c.
497	5·316	Arable.	543	·877	Houses, gardens, &c.
498	2·983	Wood, &c.	544	·716	Occupation road.
499	1·674	Wood, &c.	545	5·903	Arable.
500	·380	Wood, &c.	546	13·979	Arable.
501	17·168	Arable, &c.	547	·042	Poorhouse, &c.
502	·790	Ornamental ground.	548	7·018	Arable, &c.
503	18·104	Wood, &c.	549	·046	House and garden.
504	1·247	Occupation road.	550	3·850	Arable.
505	5·078	Arable, &c.	551	3·026	Arable.
506	·297	House, garden, &c.	552	6·679	Arable, &c.
507	8·927	Ornamental ground.	553	·314	Houses, gardens, &c.
508	5·701	Arable.	554	50·003	Arable, &c.
509	·494	Wood.	555	1·587	Houses, garden, &c.
510	·597	Wood.	556	21·248	Arable, &c.
511	·368	Wood.	557	20·586	Arable.
512	9·636	Arable.	558	10·787	Arable, &c.
513	9·919	Arable.	559	8·985	Public road.
514	·676	Wood.	560	3·395	Arable.
515	3·983	Arable.	561	23·453	Peat moss.
516	9·331	Arable.	562	7·594	Arable, &c.
517	12·837	Arable, &c.	563	5·423	Arable, &c.
518	6·341	Arable.	564	4·996	Arable, &c.
519	1·678	Wood, &c.	565	319·120	Peat moss, &c.
520	13·140	Arable, &c.	566	·130	Houses, garden, &c.
521	37·856	Arable, &c.	567	13·513	Arable, &c.
522	·460	Houses, garden, &c.	568	9·786	Arable, &c.
523	1·201	Public road.	569	3·465	Arable, &c.
524	17·677	Arable, &c.	570	·689	Houses, garden, &c.
525	1·439	Peat moss.	571	3·508	Arable.
526	30·303	Arable, &c.	572	29·097	Arable, &c.
527	·253	Houses, garden, &c.	573	3·969	Arable.
528	·855	Arable.	574	1·283	Moss.
529	·384	Houses, garden, &c.	575	·153	Houses, gardens, &c.
530	40·930	Arable, &c.	576	7·304	Arable.
531	·207	Pasture (island).	577	7·980	Arable, &c.
532	4·131	Arable, &c.	578	7·271	Arable, &c.
533	·338	Houses, &c.	579	·341	Houses, &c.
534	45·341	Arable, &c.	580	22·328	Arable, &c.
535	1·864	Arable.			
536	·283	Public road.		6281·508	
537	2·798	Arable.			
538	25·861	Peat moss.			

RECAPITULATION.

Area in Acres.	
5824·501	Land.
67·038	Public roads.
146·508	Foreshore.
243·461	Water.
6281·508	Total area of the Parish of Crimond, in the County of Aberdeen.

INDEX TO PLACES

IN THE

PARISH OF CRIMOND.

COUNTY OF ABERDEEN.

Name of Place.	No. of Sheet. 6-inch scale.	No. of Sheet. 25·344 in. scale.
Auchentrade -	VIII.	12
Burnside - -	"	11
Burnside -	"	12
Bilbo - -	"	16
Brickfield -	IX.	9
Corn Mill - -	VIII.	11
Crimond Place -	"	12
Crimond - -	"	15
Church - -	"	"
Crimongorth -	"	"
Coastguard Station	IX.	9
Causeyhill - -	XIV.	2
Dykeside - -	VIII.	15
Dipplebrae -	"	16
East Croft -	"	8
East Millhill -	"	11
Elliewell - -	"	"
East Mains of Crimond - -	"	12
Greengate -	"	15
Greenmire -	IX.	13
Hospital - -	VIII.	11
Heughhead -	"	12
Hill Croft - -	"	"
Hillhead -	"	"
Hillhead of Haddo	"	"
Haddo - -	"	"
Hillfold West -	VIII.	15
Hillfold Middle -	"	"
Hillfold East -	"	"
Johnstone Place -	"	8
Leys - -	"	"
Logie Cottage -	"	11
Longleys - -	"	15
Lothian - -	"	"
Lochhills East -	XIV.	2
Lochhills West -	"	"
Latch Croft -	"	3
Longhill - -	"	"
Millhill - -	VIII.	7
Mill of Crimond -	"	11
Manse - -	"	"
Mains of Crimond	"	"
Mill Croft -	"	12
Milltown of Logie	"	15
Mains of Logie -	"	"
Moss-side -	"	"
Middleton of Rattray - -	IX.	9
North Croft -	VIII.	8
Netherton -	"	11
New Croft -	"	12
North Lothian -	"	15
North Mosstown -	"	16
North Blackhill -	IX.	13

Name of Place.	No. of Sheet. 6-inch. scale.	No. of Sheet. 25·344 in. scale.
Paddock Hole -	VIII.	12
Post Office -	,,	15
Police Station -	,,	,,
Park of Logie -	XIV.	2
Poorhouse -	,,	3
Ridinghill - -	VIII.	14
Rattray - -	IX.	9
Ryehill - -	,,	,,
Rattray House -	,,	13
South Croft -	VIII.	8
Spreadcrhill -	,,	11
Starnafin - -	,,	12
Strathburn -	,,	,,
School - -	,,	15
South Crimongorth - -	,,	,,
Stobhall - -	VIII.	16
South Mosstown -	,,	,,
Seatown - -	IX.	9
St. Mary's Chapel (in ruins) -	,,	,,
South Lothian -	XIV.	2
Tile Croft -	VIII.	8
Tillyfauld -	,,	11
Westhill - -	,,	12
Wilsonswell -	,,	15
Woodside - -	,,	,,
Woodside - -	,,	16
Watch House -	IX.	9
Upper Ridinghill	XIV.	2

LONDON:
Printed by George E. Eyre and William Spottiswoode
Printers to the Queen's most Excellent Majesty.
For Her Majesty's Stationery Office.

ORDNANCE SURVEY OF SCOTLAND.

BOOK OF REFERENCE TO THE PLAN

OF THE

PARISH OF CROMARTY,

IN THE

COUNTY OF CROMARTY,

CONTAINING 8674·794 ACRES.

MAJOR-GENERAL SIR HENRY JAMES, R.E., F.R.S., F.G.S., &c.,
SUPERINTENDENT OF THE SURVEY.

LONDON:
PRINTED BY GEORGE E. EYRE AND WILLIAM SPOTTISWOODE,
PRINTERS TO THE QUEEN'S MOST EXCELLENT MAJESTY.
FOR HER MAJESTY'S STATIONERY OFFICE.

1872.

Price One Shilling and Sixpence.

[7142.—50.—10/72.]

OR

Pub

EXPLANATORY REMARKS.

The scale of the Parish Plans is the 1-2500th of the actual length on the ground, and is equal to 25·344 inches to a mile, or 3·157 chains to an inch, which is very approximately equal to one square inch to one acre, the square of 1·0018 inch being equal to one acre.

The length of each sheet is $1\frac{1}{2}$ miles, and the width 1 mile, the area of each sheet is therefore 960 acres.

Each enclosure has a reference number to the area which is given in this Book.

The Braces ($\int$) on the plans are to indicate that the spaces so braced are included under the same reference number.

The Altitudes in feet above the Mean Level of the Sea are written thus—31·4.

The Scale of the Plans of the County is 6 inches to a mile, and each sheet contains the same area as 16 sheets of the Parish Plans. There is therefore a double reference number to each sheet, as VI. 9., the Roman Numerals referring to the County Plans, the Arabic Figures to the Parish Plans.

The following are the characters employed on the Ordnance Plans on the Scales of 1-2500, and 6 inches to a mile :—

County Names	C	Hundreds or Wards	W
Parishes	P	Townships	T
Extra Parochial	E	Division of Townships	T

Antiquities ..... ROMAN / Druidical or Saxon / Norman or Subsequent

The descriptions of the boundaries are shown by the following initials :—

Centre of Stream	*C.S.*	Centre of Fence	*C.F.*
Centre of Road	*C.R.*	Top of Cop	*T.C.*
Side of Stream or Drain	*S.S.* or *S.D.*	Centre of Wall	*C.W.*
Root of Hedge	*R.H.*	Defaced	*Def.*
Face of Wall	*F.W.*	Track of Stream	*T.S.*

Undefined ..... *Und.*

Where a change occurs in the boundaries, the symbol [o—o] is used to show the part at which the change takes place.

N.B.—To convert Decimal Fractions of an Acre into Roods and Perches, multiply the decimal first by 4 and then by 40, preserving the same number of decimals in the product.

Examples—

A.	R.	P.	Acres.	A.	R.	P.	Acres.
			633·357				527·013
			4				4
			1·428				·052
			40				40
633	1	17	17·120	527	0	2	2·080

TABLE

FOR CONVERTING DECIMAL PARTS OF AN ACRE INTO ROODS AND PERCHES.

Perch.	0 Rood.	1 Rood.	2 Roods.	3 Roods.	Perch.	0Rood.	1 Rood.	2 Roods.	3 Roods.
0	·000	·250	·500	·750	21	·131	·381	·631	·881
1	·006	·256	·506	·756	22	.137	·387	·637	·887
2	·012	·262	·512	·762	23	·144	·394	·644	·894
3	·019	·269	·519	·769	24	·150	·400	·650	·900
4	·025	·275	·525	·775	25	·156	·406	·656	·906
5	·031	·281	·531	·781	26	·162	·412	·662	·912
6	·037	·287	·537	·787	27	·169	·419	·669	·919
7	·044	·294	·544	·794	28	·175	·425	·675	·925
8	·050	·300	·550	·800	29	·181	·431	·681	·931
9	·056	·306	·556	·806	30	·187	·437	·687	·937
10	·062	·312	·562	·812	31	·194	·444	·694	·944
11	·069	·319	·569	·819	32	·200	·450	·700	·950
12	·075	·325	·575	·825	33	·206	·456	·706	·956
13	·081	·331	·581	·831	34	·212	·462	·712	·962
14	·087	·337	·587	·837	35	·219	·469	·719	·969
15	·094	·344	·594	·844	36	·225	·475	·725	·975
16	·100	·350	·600	·850	37	·231	·481	·731	·981
17	·106	·356	·606	·856	38	·237	·487	·737	·987
18	·112	·362	·612	·862	39	·244	·494	·744	·994
19	.119	·369	·619	·869	40	·250	·500	·750	1·000
20	·125	·375	·625	·875					

PARISH OF CROMARTY,

IN THE

COUNTY OF CROMARTY.

No. on Plan.	Area in Acres.	Remarks.	No. on Plan.	Area in Acres.	Remarks.
1	·281	Tidal water.	32	2·426	Rough pasture.
2	5·102	Rough pasture, whins, &c.	33	6·820	Arable.
			34	43·661	Arable.
3	·610	Rough pasture, whins, &c.	35	45·005	Arable and stream.
			36	28·863	Arable and stream.
4	1·129	Arable.	37	21·525	Arable.
5	10·168	Arable.	38	·581	Arable.
6	5·547	Rough pasture, whins, &c.	39	41·483	Wood, roads, &c.
			40	13·861	Arable.
7	29·231	Arable.	41	2·464	Arable.
8	20·741	Arable, house, &c.	42	·697	Rough pasture and stream.
9	1·352	Road.			
10	1·358	Rough pasture and whins.	43	2·733	Houses, garden, &c.
			44	2·297	Rough pasture.
11	7·045	Arable, rough pasture, &c.	45	4·579	Arable.
			46	3·189	Arable.
12	·140	Arable.	47	2·693	Arable.
13	·725	Rough pasture.	48	·540	Arable.
14	60·565	Arable.	49	1·620	Arable, &c.
15	10·053	Rough pasture, whins, &c.	50	·971	House and graveyard.
			51	2·783	Arable.
16	27·297	Arable.	52	3·434	Rough pasture, &c.
17	·923	Arable.	53	34·561	Arable.
18	2·824	Houses, garden, &c.	54	·808	Arable.
19	·338	Arable.	55	·746	Arable.
20	1·220	Arable.	56	·273	Arable.
21	·760	Rough pasture, whins, &c.	57	2·164	Ornamental ground.
			58	2·778	Ornamental ground, &c.
22	·315	Houses, garden, &c.			
23	14·979	Arable, road, &c.	59	4·695	Houses, ornamental ground, &c.
24	·320	Houses, garden, &c.			
25	1·335	Arable.	60	·232	Drying green.
26	·679	Houses, &c.	61	8·647	Ornamental ground.
27	·452	House, arable, &c.	62	13·082	Ornamental ground.
28	·388	Arable.	63	14·001	Arable and wood.
29	23·824	Rough pasture, whins, &c.	64	10·301	Arable.
			65	5·750	Road.
30	648·156	Foreshore.	66	1·030	Wood.
31	2·325	Arable.	67	·148	Wood.

No. on Plan.	Area in Acres.	Remarks.
68	21·146	Arable and pond.
69	·267	Pond and waste.
70	·321	Wood.
71	3·890	Houses, gardens, &c.
72	·449	Wood.
73	19·320	Arable.
74	1·471	Wood and stream.
75	13·429	Arable.
76	1·862	Road.
77	1·145	Wood.
78	10·581	Arable.
79	·042	Waste.
80	·109	Reservoir.
81	·420	Graveyard.
82	3·999	Arable.
83	3·015	Arable.
84	16·607	Wood, streams, &c.
85	8·029	Arable.
86	8·651	Arable and stream.
87	13·644	Arable.
88	17·182	Arable.
89	19·019	Arable.
90	13·491	Arable.
91	12·182	Arable.
92	·308	Rough pasture.
93	305·383	Wood, heathy pasture, &c.
94	64·563	Wood.
95	3·410	Tidal water.
96	4·599	Arable.
97	·147	Shed and yard.
98	28·647	Arable.
99	11·560	Wood and stream.
100	·750	Rough pasture, whins, &c.
101	·256	Houses, gardens, &c.
102	·171	Arable.
103	1·264	Rough pasture and whins.
104	19·726	Arable and stream.
105	39·186	Arable.
106	·151	Arable.
107	3·788	Rough pasture, road, &c.
108	48·569	Arable.
109	11·052	Arable.
110	·484	House, gardens, &c.
111	22·754	Arable, rough pasture, &c.
112	1·742	Arable.
113	·143	Arable.
114	1·338	Arable.
115	·889	Arable.
116	23·691	Rough pasture, whins, &c.
117	10·202	Arable and road.
117a	1·142	Rough pasture, whins, &c.
118	9·459	Arable.
119	·418	Road.
120	7·298	Arable.
121	5·967	Arable.
122	2·654	Arable.
123	18·923	Arable and road.
124	·479	Road.
125	1·459	Houses, garden, &c.
126	8·175	Arable, pond, &c.
127	8·298	Arable.
128	65·253	Arable, stream, &e.
129	1·207	Stream, rough pasture, &c.
130	20·469	Arable and stream.
131	6·990	Arable and stream.
132	17·605	Arable, stream, &e.
133	7·058	Arable, rough pasture, &e.
134	22·643	Arable and road.
135	6·874	Rough pasture, whins, &e.
136	3·960	Arable.
137	1·666	Arable.
138	·592	Rough pasture and whins.
139	5·674	Arable.
140	2·357	Arable.
141	1·650	Arable.
142	·044	Garden.
143	16·337	Shingle, rough pasture, &c.
144	·248	Houses, yards, &c.
145	1·368	Arable.
146	19·330	Rough pasture and whins.
147	4·896	Arable.
148	1·085	Arable.
149	11·523	Road.
150	1·460	Arable.
151	·930	Rough pasture and whins.
152	·570	Road.
153	13·084	Arable.
154	9·944	Arable and road.
155	·902	Arable.
156	28·804	Arable.

No. on Plan.	Area in Acres.	Remarks.
157	3·214	Road.
158	2·157	Arable.
159	10·923	Arable.
160	2·519	Rough pasture, whins, &c.
161	·879	Arable.
161a	2·555	Arable.
162	1·033	Rough pasture, whins, &c.
163	·100	Houses, rough pasture, &c.
164	23·406	Arable, rough pasture, &c.
165	63·231	Arable and roads.
166	1·967	Houses, gardens, &c.
167	15·677	Arable.
168	1·068	Rough pasture, whins, &c.
169	1·756	Arable.
170	11·939	Rough pasture, whins, &c.
171	26·920	Arable and stream.
172	·731	Arable and rough pasture.
173	28·307	Arable, stream, &c.
174	1·966	Rough pasture, &c.
175	11·309	Arable, stream, &c.
176	17·741	Arable.
177	·210	House, garden, &c.
178	34·218	Whins, heathy pasture, &c.
179	37·781	Arable, rough pasture, &c.
180	19·928	Arable, stream, &c.
181	·384	Pond.
182	·683	Houses, pasture, &c.
183	15·491	Arable, stream, &c.
184	·113	Garden, rough pasture, &c.
185	1·546	Houses, yards, &c.
186	9·182	Arable.
187	1·172	Arable.
188	1·234	Houses, gardens, &c.
189	11·230	Arable.
190	·250	Rough pasture.
191	3·446	Stream, rough pasture, &c.
192	2·419	Rough pasture, whins, &c.
193	13·886	Arable.
194	4·741	Rough pasture, whins, &c.
195	24·032	Arable.
196	16·688	Arable.
197	10·590	Arable.
198	·202	Houses, gardens, &c.
199	·832	Road.
200	8·402	Arable and rough pasture.
201	6·800	Arable and rough pasture.
202	18·384	Arable and rough pasture.
203	16·738	Arable.
204	12·508	Arable, stream, &c.
205	1·618	Houses, rough pasture, &c.
206	·176	Gardens.
207	26·231	Arable, stream, &c.
208	13·227	Arable and stream.
209	22·135	Whins, heathy pasture, &c.
210	19·663	Heathy pasture.
211	221·866	Whins, heathy pasture, &c.
212	23·216	Arable, stream, and road.
213	3·107	Arable and road.
214	33·110	Arable, stream, &c.
215	1·698	Rough pasture, whins, &c.
216	27·835	Arable.
217	·558	Houses, gardens, &c.
218	20·170	Arable.
219	4·011	Arable.
220	6·644	Arable.
221	·432	Arable.
222	·091	Pond.
223	1·010	Rough pasture and whins.
224	1·677	Arable.
225	·420	Pasture.
226	26·149	Arable and stream.
227	2·717	Rough pasture, whins, &c.
228	·121	Pond.
229	3·589	Heathy pasture and stream.
230	2·974	Arable.
231	·643	House, garden, &c.
232	87·307	Arable.
233	·888	Houses, garden, &c.
234	5·172	Road.
235	31·661	Arable.

No. on Plan.	Area in Acres.	Remarks.
236	45·575	Arable and road.
237	·890	Pasture.
238	3·316	Houses, garden, &c.
239	·847	Road.
240	33·428	Arable and road.
241	47·073	Arable and road.
242	·357	House, garden, &e.
243	7·398	Arable, &e.
244	·371	Houses, rough pasture, &e.
245	1·438	Arable.
246	4·019	Arable.
247	11·606	Heathy and rough pasture, &e.
248	26·906	Arable and stream.
249	50·187	Arable.
250	·874	Wood.
251	42·549	Wood.
252	27·776	Arable.
253	18·339	Arable.
254	4·172	Arable.
255	13·784	Arable and rough pasture.
256	20·033	Wood.
257	41·228	Arable.
258	52·893	Arable.
259	1·381	Road.
260	1·418	Wood & rough pasture.
261	1·482	Pasture.
262	1·241	Wood, house, &e.
263	28·387	Arable.
264	4·705	Wood.
265	·045	House, garden, &c.
266	·129	Rocks.
267	12·665	Arable, stream, and wood.
268	·163	Wood.
269	10·490	Arable, rough pasture, &e.
270	12·937	Arable and rough pasture.
271	48·918	Wood, rough pasture, &e.
272	2·096	Arable, rough pasture. &c.
273	·973	Arable.
274	·262	House, garden, &e.
275	·492	Arable.
276	·113	Houses, rough pasture, &c.
277	3·278	Arable, rough pasture, &c.
278	·231	Arable.
279	·198	House, garden, &c.
280	1·354	Arable and rough pasture.
281	17·577	Arable and rough pasture.
282	1·864	Furze, houses, &c.
283	13·722	Arable and rough pasture.
284	1·787	Road.
285	1·487	Wood and road.
286	21·221	Arable, stream, and wood.
287	1·522	Pond.
288	40·329	Wood, streams, and roads.
289	26·285	Arable.
290	1·768	Wood and stream.
291	12·215	Arable, &e.
292	2·397	Arable.
293	1·703	Garden.
294	4·875	Houses, ornamental ground, &e.
295	·167	Wood.
296	·343	Wood.
297	5·786	Arable and wood.
298	1·218	Wood and stream.
299	·110	Pond.
300	·570	Wood and stream.
301	·218	Pond.
302	2·049	Road, &e.
303	16·326	Arable, wood, &e.
304	·051	House, rough pasture, &e.
305	·053	House, rough pasture, &e.
306	5·817	Arable, road, and ruin.
307	·045	House and garden.
308	2·291	Arable.
309	4·253	Rough pasture, whins, &e.
310	12·592	Rough pasture, whins, &e.
311	·262	Wood and stream.
312	12·407	Arable and stream.
313	12·608	Arable.
314	1·171	Arable.
315	2·648	Houses, gardens, &c.
316	1·203	Road.
317	28·949	Arable and stream.
318	20·620	Arable.
319	15·706	Wood and stream.

No. on Plan.	Area in Acres.	Remarks.	No. on Plan.	Area in Acres.	Remarks.
320	21·188	Arable, rough pasture, &c.	360	43·823	Arable.
			361	·704	Rough pasture, &c.
321	9·375	Arable.	362	2·322	Road.
322	·634	House and garden.	363	·147	Pond.
323	14·784	Arable, road, &c.	364	1·447	House, rough pasture, &c.
324	22·496	Arable, stream, and road.	365	41·731	Arable and pond.
325	13·868	Arable.	366	35·575	Arable.
326	15·275	Arable and stream.	367	12·425	Arable.
327	·659	Stackyard.	368	6·026	Arable and road.
328	16·369	Arable and stream.	369	·370	Arable.
329	1·628	House, gardens, &c.	370	·287	Pond.
330	·393	Wood and stream.	371	6·187	Houses, gardens, &c.
331	1·213	Houses, road, &c.	372	1·936	Arable.
332	3·670	Arable, stream, &c.	373	4·708	Arable and stream.
333	19·557	Arable, road, &c.	374	·242	Pond.
334	·125	Pond.	375	14·386	Arable.
335	·965	Houses, gardens, &c.	376	·169	House, garden, &c.
336	·269	Stream, rough pasture, &c.	377	3·613	Arable and stream.
			378	11·384	Arable, road, &c.
337	·572	Rough pasture, road, &c.	379	23·325	Arable and shed.
			380	·279	Rough pasture, &c.
338	·134	Pond.	381	·561	Pond.
339	21·859	Arable.	382	·443	Houses, gardens, &c.
340	1·676	Houses, gardens, &c.	383	43·148	Arable, rough pasture, &c.
341	·232	House, stackyard, and ruin.	384	18·362	Arable and rough pasture.
342	19·005	Arable and road.			
343	86·820	Arable, rough pasture, &c.	385	28·030	Wood, heathy pasture, &c.
344	·609	Rough pasture and road.	386	3·297	Whins, heathy pasture, &c.
345	26·964	Arable and rough pasture.	387	22·180	Road.
			388	1·016	Arable and ruin.
346	56·314	Arable, streams, and roads.	389	29·788	Whins, heathy pasture, &c.
347	38·333	Arable, stream, &c.	390	·702	Heathy pasture and whins.
348	5·753	Arable, rough pasture, &c.	391	2·824	Arable and house.
349	1·766	House, rough pasture, &c.	392	·201	Gardens.
			393	·242	Houses, waste, &c.
350	24·398	Arable, &c.	394	2·558	Arable, pond, &c.
351	·589	Houses, garden, &c.	395	·405	Pond.
352	18·947	Arable and road.	396	·351	Rough pasture.
353	·083	House and garden.	397	·262	Rough pasture and stream.
354	·151	Garden.			
355	·516	Houses, gardens, &c.	398	74·396	Arable, rough pasture. &c.
356	20·286	Arable.			
357	37·151	Arable.	399	3·400	Road, &c.
358	1·249	Rough pasture and whins.	400	·150	House, arable, &c.
			401	13·098	Whins, heathy pasture, &c.
359	47·351	Arable, &c.			

No. on Plan.	Area in Acres.	Remarks.
402	15·223	Arable and road.
403	14·772	Rough pasture, whins, &c.
404	16·779	Arable.
405	17·132	Heathy and rough pasture, &c.
406	·040	Rough pasture and whins.
407	·068	Rough pasture, whins, &c.
408	·091	Rough pasture, whins, &c.
409	·114	Wood and stream.
410	·127	Rough pasture and whins.
411	19·038	Arable, stream, and road.
412	17·040	Arable and rough pasture.
413	·240	Rough pasture, &c.
414	·469	Pond.
415	1·418	Houses, arable, &c.
416	4·310	Rough pasture and stream.
417	17·441	Arable and pasture.
418	66·931	Arable, rough pasture, &c.
419	101·618	Whins, heathy pasture, &c.
420	32·746	Arable.
421	2·074	Road.
422	8·192	Rough pasture, whins, &c.
423	29·503	Arable.
424	·377	House, rough pasture, &c.
425	1·271	Arable, stream, &c.
426	·720	Arable, house, garden, &c
427	22·208	Pasture and arable.
428	45·566	Arable and stream.
429	3·792	Pasture.
430	76·255	Rough pasture, whins, &c.
431	266·880	Wood.
432	31·629	Wood, heathy pasture, &c.
433	·240	Arable.
434	·079	Houses and rough pasture.
435	4·563	Arable.
436	·816	Arable.
437	·067	Arable.
438	100·715	Wood and marsh.
439	2·179	Road.
440	1·994	Arable and road.
441	1·775	Arable and heathy pasture.
442	3·080	Heathy pasture, &c.
443	10·021	Arable and road.
444	1·520	Wood, furze, &c.
445	·542	Houses, garden, &c.
446	2·015	Arable.
447	·114	Houses, garden, &c.
448	1·121	Arable.
449	·486	Arable.
450	·523	Arable and stream.
451	8·108	Arable.
452	·877	Arable and rough pasture.
453	·209	House, garden, &c.
454	4·496	Arable and roads.
455	8·153	Arable, rough pasture, &c.
456	·180	Houses, garden, &c.
457	·658	Arable.
458	255·069	Wood, heathy pasture, &c.
459	2·786	Wood.
460	452·651	Wood.
461	9·878	Road.
462	260·970	Wood.
463	·247	Heathy pasture.
464	·818	Heathy pasture.
465	28·697	Whins, heathy pasture, &c.
466	7·151	Heathy pasture, &c.
467	68·468	Heathy pasture, &c.
468	4·484	Wood.
469	2·652	Wood.
470	38·727	Arable.
471	19·669	Arable and stream.
472	2·152	Rough pasture, whins, &c.
473	4·358	Rough pasture, whins, &c.
474	20·174	Arable and stream.
475	36·839	Arable.
476	1·486	Wood.
477	·506	Rough pasture, furze, &c.
478	29·536	Arable and road.
479	·588	Rough pasture and quarry.

No. on Plan.	Area in Acres.	Remarks.
480	33·484	Arable and house.
481	·903	Rough pasture and road.
482	·855	Houses, garden, &c.
483	1·528	Houses, yards, &e.
484	·666	Rough pasture, &e.
485	1·849	House, garden, &c.
486	19·550	Arable, &c.
487	·118	Rough pasture.
488	31·355	Heathy pasture and furze.
489	77·555	Wood, heathy pasture, &e.
490	·188	Rough pasture.
491	42·440	Wood and stream.
492	7·923	Rough pasture and stream.
493	3·994	Arable.
494	5·943	Arable.
495	24·746	Arable and roads.
496	10·174	Arable and stream.
497	2·633	Road.
498	·098	House, &c.
499	43·922	Heathy pasture and furze.
500	2·777	Rough pasture, furze, &e.
501	43·589	Arable, stream, and road.
502	17·445	Heathy pasture, &e.
503	77·471	Arable, road, &e.
504	57·926	Arable and heathy pasture.
505	·413	House, garden, &e.
506	·417	House, yards, &c.
507	·069	House, &e.
508	16·142	Arable.
509	12·457	Arable and stream.
510	19·892	Wood aud stream.
511	5·340	Arable.
512	8·070	Arable.
513	·179	House, garden, &e.
514	15·479	Arable, rough pasture, &e.
515	12·760	Arable and road.
516	·523	House, gardeus, &e.
517	5·570	Arable and road.
518	·853	Arable.
519	7·017	Heathy pasture.
520	51·194	Arable and road.
521	·113	House, &e.
522	·196	Pond.
523	1·435	Houses, garden, &e.
524	6·154	Heathy pasture, &e.
525	3·541	Arable.
526	8·218	Arable and road.
527	5·799	Arable.
528	5·253	Arable.
529	·410	Arable.
530	·702	Houses and yards.
531	·805	Rough pasture, furze, &e.
532	·156	Pond.
533	87·627	Arable and stream.
534	22·559	Arable and road.
535	11·911	Arable and stream.
536	·253	Wood.
537	·106	Arable.
538	33·569	Wood, streams, and roads.
539	4·223	Road, &c.
540	21·865	Heathy pasture, &c.
541	52·361	Heathy and rough pasture, &e.
542	1·841	Heathy pasture, &e.
543	·060	Road.
544	·370	Wood and road.
545	25·911	Arable, rough pasture, &e.
546	1·209	Houses, garden, &e.
547	14·834	Arable, &e.
548	9·966	Arable, road, &e.
549	1·175	Road.
550	5·578	Arable.
551	·092	Old road.
552	3·270	Wood, furze, &e.
553	·159	House, garden, &e.
554	1·679	Wood.
555	13·014	Arable.
556	11·447	Arable.
557	7·905	Arable.
558	40·253	Wood, heathy pasture, &e.
559	54·743	Houses, roads, gardens, &e. (Town of Cromarty).
	8674·794	

RECAPITULATION.

Area in Acres.	
7928·748	Land.
88·655	Roads.
648·156	Foreshore.
5·544	Water.
3·691	Tidal water.
8674·794	Total area of the Parish of Cromarty, in the County of Cromarty.
217·324	Area of the Municipal and Parliamentary Burgh of Cromarty.

INDEX TO PLACES

IN THE

PARISH OF CROMARTY.

COUNTY OF CROMARTY.

Name of Place.	No. of Sheet. 6-inch scale.	No. of Sheet. 25·344 in. scale.
Allerton - -	LXVI.	16
Ardeville - -	LXXVIII.	3
Bannans - -	,,	4
Blackstan - -	,,	10
Causeway - -	LXVII.	9
Coast Guard Watch-house - -	,,	5
Colony - -	LXXVIII.	6
Court House -	LXVII.	,,
Craighouse - -	LXXVIII.	4
Cromarty - -	LXVII.	9
Cromarty House -	,,	,,
Cromarty Mains -	,,	,,
Davidston - -	LXXVIII.	3
Factory Buildings	LXVII.	9
Farness - -	LXXVIII.	3
Farness Cottage -	LXVI.	14
Glenurquhart -	LXXVIII.	7
Grove Cottage -	LXVII.	9
Hugh Miller's Birthplace -	,,	,,
Hughmiller Place -	,,	,,
Lighthouse - -	LXVII.	5, 9
Links - - -	,,	9
Muirton - -	LXXVIII.	3
Mullbuie - -	,,	7
Navity - -	LXVII.	13
Newton -	,,	9
	LXVI.	12
Nielston - -	,,	,,
Nursery - -	LXVII.	9
Peddieston - -	LXXVIII.	3
Rifle Range - -	LXVII.	9
Rosefarm - -	LXVI.	16
Rosenberg - -	LXVII.	9
Sea Bank - -	,,	,,
Shoremill - -	LXVI.	15
Udale - - -	LXXVIII.	2
Volunteers' Battery	LXVII.	9
Whitebog - -	LXXVIII.	10, 11, 14
Woodside - -	LXVI.	15

LONDON:
Printed by George E. Eyre and William Spottiswoode,
Printers to the Queen's most Excellent Majesty.
For Her Majesty's Stationery Office.

ORDNANCE SURVEY OF SCOTLAND.

BOOK OF REFERENCE TO THE PLAN

OF THE

PARISH OF CROMDALE, INVERALLAN, AND ADVIE (PART OF),

IN THE

COUNTY OF ELGIN,

CONTAINING 64253·156 ACRES.

MAJOR-GENERAL SIR HENRY JAMES, R.E., F.R.S., F.G.S., &c.,
SUPERINTENDENT OF THE SURVEY.

LONDON:
PRINTED BY GEORGE E. EYRE AND WILLIAM SPOTTISWOODE,
PRINTERS TO THE QUEEN'S MOST EXCELLENT MAJESTY.
FOR HER MAJESTY'S STATIONERY OFFICE.

1872.

Price Two Shillings and Sixpence.

[7142.—50.—7/72.]

the
ch,
of

ack

k.

in-

4.

on-
ible
the

ales

W
T
T

x

ent

C.F.
C.C.
.W.
Def.
T.S.

the

XXVI

EXPLANATORY REMARKS.

The scale of the Parish Plans is the 1-2500th of the actual length on the ground, and is equal to 25·344 inches to a mile, or 3·157 chains to an inch, which is very approximately equal to one square inch to one acre, the square of 1·0018 inch being equal to one acre.

The length of each sheet is $1\frac{1}{2}$ miles, and the width 1 mile, the area of each sheet is therefore 960 acres.

Each enclosure has a reference number to the area which is given in this Book.

The Braces (*f*) on the plans are to indicate that the spaces so braced are included under the same reference number.

The Altitudes in feet above the Mean Level of the Sea are written thus—31·4.

The Scale of the Plans of the County is 6 inches to a mile, and each sheet contains the same area as 16 sheets of the Parish Plans. There is therefore a double reference number to each sheet, as VI. 9., the Roman Numerals referring to the County Plans, the Arabic Figures to the Parish Plans.

The following are the characters employed on the Ordnance Plans on the Scales of 1–2500, and 6 inches to a mile :—

County Names	C	Hundreds or Wards	W
Parishes	P	Townships	T
Extra Parochial	E	Division of Townships	T

Antiquities ..... ROMAN / Druidical or Saxon / Norman or Subsequent

The descriptions of the boundaries are shown by the following initials :—

Centre of Stream	*C.S.*	Centre of Fence	*C.F.*
Centre of Road	*C.R.*	Top of Cop	*T.C.*
Side of Stream or Drain	*S.S.* or *S.D.*	Centre of Wall	*C.W.*
Root of Hedge	*R.H.*	Defaced	*Def.*
Face of Wall	*F.W.*	Track of Stream	*T.S.*

Undefined ..... *Und.*

Where a change occurs in the boundaries, the symbol [o—o] is used to show the part at which the change takes place.

N.B.—To convert Decimal Fractions of an Acre into Roods and Perches, multiply the decimal first by 4 and then by 40, preserving the same number of decimals in the product.

Examples—

			Acres.				Acres.
			633·357				527·013
			4				4
			1·428				·052
			40				40
A.	R.	P.	17·120	A.	R.	P.	2·080
633	1	17		527	0	2	

TABLE

FOR CONVERTING DECIMAL PARTS OF AN ACRE INTO ROODS AND PERCHES.

Perch.	0 Rood.	1 Rood.	2 Roods.	3 Roods.	Perch.	0 Rood.	1 Rood.	2 Roods.	3 Roods.
0	·000	·250	·500	·750	21	·131	·381	·631	·881
1	·000	·256	·506	·756	22	·137	·387	·637	·887
2	·012	·262	·512	·762	23	·144	·394	·644	·894
3	·019	·269	·519	·769	24	·150	·400	·650	·900
4	·025	·275	·525	·775	25	·156	·406	·656	·906
5	·031	·281	·531	·781	26	·162	·412	·662	·912
6	·037	·287	·537	·787	27	·169	·419	·669	·919
7	·044	·294	·544	·794	28	·175	·425	·675	·925
8	·050	·300	·550	·800	29	·181	·431	·681	·931
9	·056	·306	·556	·806	30	·187	·437	·687	·937
10	·062	·312	·562	·812	31	·194	·444	·694	·944
11	·069	·319	·569	·819	32	·200	·450	·700	·950
12	·075	·325	·575	·825	33	·206	·456	·706	·956
13	·081	·331	·581	·831	34	·212	·462	·712	·962
14	·087	·337	·587	·837	35	·219	·469	·719	·969
15	·094	·344	·594	·844	36	·225	·475	·725	·975
16	·100	·350	·600	·850	37	·231	·481	·731	·981
17	·106	·356	·606	·856	38	·237	·487	·737	·987
18	·112	·362	·612	·862	39	·244	·494	·744	·994
19	·119	·369	·619	·869	40	·250	·500	·750	1·000
20	·125	·375	·625	·875					

PARISH OF CROMDALE, INVERALLAN, AND ADVIE

(PART OF),

IN THE

COUNTY OF ELGIN.

No. on Plan.	Area in Acres.	Remarks.
1	1·005	Arable and trees.
2	·511	Arable.
3	·200	Wood (island).
4	2·582	Arable, &c.
5	18·880	Heathy pasture, &c.
6	3·514	Arable, trees, &c.
7	·796	Arable and trees.
8	21·244	Wood, heathy pasture, &c.
9	·052	Houses, garden, &c.
10	3·347	Arable, &c.
11	28·152	Arable, &c.
12	·485	Houses, yard, garden, &c.
13	·119	Houses, garden, &c.
14	10·062	Arable, &c.
15	·532	Houses, yards, garden, &c.
16	·608	Arable, &c.
17	·140	House and pasture.
18	·429	Houses, yards, garden, &c.
19	20·852	Arable, &c.
20	1·546	Arable, house, &c.
21	·442	Houses, rough pasture, &c.
22	12·215	Arable, &c.
23	4·762	Arable, &c.
24	·058	House and garden.
25	445·437	Wood, &c.
26	·292	Pasture, &c.
27	·103	House, garden, &c.
28	·069	Rough pasture, &c.
29	16·886	Wood, heathy pasture, &c.
30	1·051	Wood, &c.
31	·128	Rough pasture, &c. (island).
32	3·610	Arable, &c.
33	6·989	Wood, heathy pasture, &c.
34	2·494	Arable, &c.
35	4·113	Arable.
36	5·634	Heathy pasture, &c.
37	6·794	Wood, &c.
38	25·292	Arable, &c.
39	20·116	Arable, &c.
40	13·157	Heathy pasture, &c.
41	·158	Garden, &c.
42	·525	Houses, yards, &c.
43	327·486	Heathy pasture, &c.
44	·314	Garden.
45	1·950	Arable, &c.
46	·288	Houses, garden, &c.
47	14·067	Arable, &c.
48	11·163	Arable, &c.
49	1·106	Heathy pasture, &c.
50	26·677	Arable, &c.
51	·494	Houses, yards, garden, &c.
52	·502	Arable.
53	15·942	Arable, &c.
54	2·907	Houses, rough pasture, &c.
55	14·437	Arable, &c.
56	11·108	Arable, &c.
57	6·158	Arable, &c.
58	·419	Wood, &c.
59	2·239	Arable.
60	1·890	Rough pasture, &c.
61	1·282	Rough pasture, &c.
62	1·227	Wood and shingle.
63	2·362	Wood, &c.
64	·809	Shingle.
65	1·690	Stream.
66	1·560	Heathy pasture, &c.
67	1·011	Houses, rough pasture, &c.

No. on Plan.	Area in Acres.	Remarks.
68	·114	House, yards, &c.
69	2·550	Heathy pasture, &c.
70	·600	Arable, &c.
71	5·911	Arable.
72	·608	Rough pasture, &c.
73	11·908	Wood, &c.
74	3·795	Arable, &c.
75	1·445	Arable, &c.
76	·324	Rough pasture, &c.
77	·459	Wood.
78	4·062	Arable, &c.
79	·767	Houses, pasture, &c.
80	1·944	Wood, &c.
81	·578	Arable.
82	1·308	Wood and rough pasture (island).
83	·240	Rough pasture, &c. (island).
84	4·521	Rough pasture, &c. (island, part of).
85	2·204	Arable (island, part of).
86	11·928	Arable.
87	7·480	Arable, &c.
88	·698	Wood, &c.
89	·100	House, road, &c.
90	·544	Marsh.
91	4·195	Arable, &c.
92	·629	Houses, yards, garden, &c.
93	36·902	Heathy pasture, &c.
94	8·666	Arable.
95	1·584	Arable.
95a	7·988	Rough pasture, &c.
96	3·184	Road.
97	163·783	Heathy pasture, &c.
98	10·448	Arable, &c.
99	·471	Arable, houses, garden, &c.
100	46·707	Heathy pasture, &c.
101	1·987	Arable, &c.
102	83·836	Heathy pasture, &c.
103	·048	Heathy pasture.
104	3·525	Rough pasture, &c.
105	9·251	Pasture, &c.
106	18·520	Arable, &c.
107	1·091	Houses, yards, garden, &c.
108	36·884	Arable, &c.
109	5·415	Arable.
110	1·361	Wood (islands).
111	7·764	Arable, &c.
112	·334	House, yard, gardens, &c.
113	2·338	Pasture.
114	26·492	Wood, &c.
115	·351	Stream.
116	18·398	Wood, rough pasture, &c.
117	2·202	Arable, &c.
118	2·418	Arable, &c.
119	2·399	Rough pasture.
120	2·237	Arable, &c.
121	5·839	Rough pasture, &c.
122	4·156	Arable, &c.
123	6·805	Arable, &c.
124	·101	Houses, garden, &c.
125	2·549	Heathy pasture, &c.
126	·245	Pasture.
127	·335	Houses, yards, gardens, &c.
128	4·842	Heathy pasture, &c.
129	·641	Heathy pasture, &c.
130	5·010	Arable, &c.
131	·209	Stones, &c.
132	12·960	Arable, &c.
133	5·222	Wood, &c.
134	2·299	Arable, &c.
135	3·291	Trees, heathy pasture, &c.
136	5·785	Arable.
137	2·979	Arable.
138	8·340	Rough pasture, &c.
138a	·671	Arable, &c.
139	·508	Arable.
140	1·370	Houses, waste, &c.
141	29·956	Arable, &c.
142	15·069	Wood, rough pasture, &c.
143	·240	Rough pasture, &c. (island).
144	·106	Water.
145	1·063	Rough pasture.
146	6·906	Road.
147	9·745	Rough pasture, trees, &c.
148	·949	Pasture.
149	12·045	Arable.
150	·354	Houses, yards, garden, &c.
151	·432	Houses, yards, &c.
152	23·190	Arable, &c.
153	5·657	Arable, &c.
154	·667	Wood.

No. on Plan.	Area in Acres.	Remarks.
155	·307	Graveyard, ruins, &c.
156	2·123	Rough pasture, &c.
157	2·980	Arable.
158	17·043	Arable, &c.
159	·829	Houses, arable, garden, &c.
160	1·520	Arable.
161	18·314	Arable, &c.
162	2·050	Arable, rough pasture, &c.
163	1·611	Arable.
164	38·456	Arable, &c.
165	1·214	Road.
166	1·565	Houses, arable, garden, yards, &c.
167	6·219	Arable, &c.
168	·139	Mill dam.
169	4·973	Arable.
170	24·744	Arable.
171	·597	Houses, yards, garden, &c.
172	1·051	Arable, &c.
173	3·267	Arable.
174	3·134	Arable.
175	12·546	Arable.
175a	1·599	Rough pasture, &c.
176	1·259	Rough pasture, &c.
177	12·750	Arable.
178	7·185	Arable, &c.
179	5·798	Arable, &c.
180	27·081	Heathy pasture, &c.
181	·214	Houses, gardens, &c.
182	2·965	Arable.
183	11·476	Arable.
184	1·209	Road.
185	21·814	Arable, &c.
186	13·986	Wood, rough pasture, &c.
187	28·979	Arable, &c.
188	·121	Ruin, &c.
189	13·288	Arable, &c.
190	11·535	Arable, &c.
191	·222	Houses, yard, garden, &c.
192	2·842	Arable.
193	2·654	Houses, yards, gardens, &c.
194	7·544	Burn of Advie.
195	·554	Houses, arable, garden, &c.
196	·056	Houses, garden, &c.
197	·595	Pasture.
198	7·619	Arable, &c.
199	·642	Gravel pit.
200	·419	Houses, gardens, and heathy pasture.
201	104·919	Wood, &c.
202	9·979	Rough pasture, &c.
203	6·989	Arable, heathy pasture, &c.
204	·207	Houses, garden, and yards.
205	·423	Arable.
206	·302	Rough pasture, &c.
207	2·345	Arable.
208	1·491	Arable, &c.
209	2·442	Arable.
210	·084	Houses and yard.
211	·406	Arable.
212	·258	House, garden, and yard.
213	2·828	Arable.
214	2·686	Arable.
215	12·587	Rough pasture, &c.
216	·507	Rough pasture, &c.
217	3·536	Wood.
218	3·590	Arable.
219	5·090	Arable, &c.
220	·212	Houses and yards.
221	·673	Houses, yards, garden, &c.
222	17·348	Arable.
223	1·221	Heathy pasture.
224	·564	Arable.
225	·178	Houses and yard.
226	·487	Arable.
227	8·165	Arable.
228	·932	Rough pasture and rocks.
229	102·400	Wood, &c.
230	8·003	Arable, &c.
231	2·192	Rough pasture, &c.
232	1·410	Houses, yards, gardens, &c.
233	14·273	Arable, &c.
234	2·166	Wood and rough pasture.
235	·389	Rough pasture, &c.
236	7·278	Arable, &c.
237	·587	Rough pasture, &c.
238	·225	Houses, yards, &c.
239	7·456	Arable, garden, &c.
240	4·589	Arable.
241	·878	Road.

No. on Plan.	Area in Acres.	Remarks.	No. on Plan.	Area in Acres.	Remarks.
242	10·154	Arable, &c.	285	·952	Wood.
243	·298	Wood.	286	·149	Houses, yards, gardens, &c.
244	5·754	Heathy pasture, &c.			
245	3·565	Wood and rough pasture.	287	·311	Arable.
			288	·569	Houses, garden, and yard.
246	1·220	Arable.			
247	3·767	Arable.	289	·138	Arable.
248	·535	Houses, yards, gardens, &c.	290	·237	Arable, house, &c.
			291	7·779	Arable, &c.
249	4·639	Arable.	292	19·836	Arable, rough pasture, &c.
250	4·262	Arable.			
251	·578	Houses, garden, and yards.	293	4·463	Arable.
			294	·758	Houses, yards, gardens, &c.
252	2·535	Arable.			
253	·781	Arable.	295	·338	Arable.
254	·171	Rough pasture.	296	·091	Rough pasture.
255	21·663	Arable, rough pasture, &c.	297	2·075	Rough pasture, &c.
			298	72·175	Arable, rough pasture, &c.
256	·471	Wood, &c.			
257	·224	Wood.	299	23·055	Arable, &c.
258	2·030	Houses, yards, garden, &c.	300	·597	Houses, yards, &c.
			301	·773	Houses, yards, garden, &c.
259	2·434	Rough pasture, &c.			
260	·499	Wood.	302	225·107	Heathy pasture, &c.
261	·172	Rough pasture.	303	2·308	Arable.
262	3·428	Rough pasture.	304	186·042	Wood, &c.
263	43·415	Arable, &c.	305	·684	Road, &c.
264	13·793	Arable, &c.	306	4·655	Wood, &c.
265	1·129	Rough pasture, &c.	307	·848	Wood, &c.
266	·184	Arable and trees.	308	·549	Arable, &c.
267	·625	Houses, yards, gardens, &c.	309	·251	Wood.
			310	1·297	House, arable, garden, &c.
268	·621	Wood, &c.			
269	1·345	Wood.	311	·271	House and garden.
270	2·877	Arable.	312	·920	Stream (part of).
271	·196	Arable.	313	2·270	Rough pasture and trees.
272	·303	Houses, gardens, and yards.	314	26·658	Arable, &c.
273	1·442	Arable.	315	1·821	Rough pasture and trees.
274	1·469	Wood and rough pasture.	316	39·918	Moss, heathy pasture, &c.
275	·214	Houses and yards.			
276	3·156	Arable.	317	·062	Houses and yard.
277	31·993	Arable, &c.	318	·724	Arable.
278	1·677	Arable.	319	·402	Pond.
279	1·351	Arable, &c.	320	·370	Arable.
280	3·705	Arable, &c.	321	·855	Houses, yards, garden, &c.
281	1·170	Heathy pasture, &c.			
282	·310	Wood.	322	5·914	Arable, &c.
283	16·978	Arable, rough pasture, &c.	323	·270	Rough pasture, &c. (island).
284	·212	Arable.	324	2·368	Arable, &c.

No. on Plan.	Area in Acres.	Remarks.
325	4·107	Rough pasture and trees (island).
326	3·572	Rough pasture and trees (island).
327	35·518	Arable, &c.
328	1·824	Rough pasture, &c.
329	4·762	Arable, &c.
330	·338	Houses, yards, garden, &c.
331	18·438	Heathy pasture, &c.
332	2·692	Arable.
333	7·552	Heathy pasture.
334	13·404	Heathy pasture, &c.
335	·952	Pasture and ruins.
336	3·208	Arable.
337	2·192	Arable, &c.
338	6·686	Heathy pasture.
339	1·162	Arable, houses, &c.
340	·736	Arable, house, garden, &c.
341	·371	Gravel pit.
342	3·682	Heathy pasture and trees.
343	2·219	Arable, &c.
344	85·342	Wood, &c.
345	117·603	Wood, &c.
346	226·973	Wood, &c.
347	20·134	Arable, trees, &c.
348	·091	Mill dam.
349	13·351	Arable, &c.
350	·551	Houses, yards, gardens, &c.
351	4·177	Arable, &c.
352	26·893	Arable, &c.
353	4·303	Arable and ruins.
354	·903	Houses, arable, &c.
355	·048	Houses and garden.
356	11·999	Arable.
357	·079	Houses, gardens, &c.
358	13·427	Arable.
359	·698	Houses, yards, garden, &c.
360	40·217	Arable, &c.
361	·433	Houses, yard, garden, &c.
362	4·180	Arable.
363	·063	Houses, garden, &c.
364	2·502	Arable, &c.
365	3·298	Arable, &c.
366	4088·977	Heathy pasture, &c.
367	2·908	Arable.
368	152·247	Heathy pasture, trees, &c.
368a	1·091	Rough pasture, trees, &c.
369	40·617	Wood.
370	1·791	Arable.
371	2·084	Arable.
372	64·578	Wood, rough pasture, &c.
372a	8·193	Wood, &c.
373	2·779	Arable, &c.
374	3·002	Arable.
375	3·754	Rough pasture.
376	4·172	Arable.
377	2·139	Heathy pasture, &c.
378	3·874	Arable.
379	3·967	Arable.
380	·148	Houses, garden, and yard.
381	3·768	Arable.
382	·135	Houses, garden, and yard.
383	4·610	Arable.
384	3·206	Arable.
385	·278	Houses, yards, gardens, &c.
386	77·885	Wood, heathy pasture, &c.
387	10·740	Arable, &c.
388	·600	Arable.
389	·065	House and garden.
390	65·734	Wood, heathy pasture, &c.
391	48·699	Wood, &c.
392	3·536	Heathy pasture, &c.
393	4·853	Rough pasture, &c.
394	4·425	Rough pasture, &c.
395	2·935	Arable.
396	15·254	Wood, rough pasture, &c.
397	12·388	Arable, &c.
398	7·206	Wood.
399	·130	Rough pasture and trees.
400	1·495	Arable.
401	·235	Arable and shed.
402	4·337	Rough pasture, &c.
403	·540	Arable.
404	·190	House, yard, garden, &c.
405	·482	Arable.
406	·463	Arable.
407	9·210	Wood, &c.
408	·128	Houses, garden, and yard.

No. on Plan.	Area in Acres.	Remarks.
409	·181	House, shed, and yard.
410	·060	Gardens, shed, and yard.
411	·446	Rough pasture, &c.
412	·170	Wood.
413	3·066	Arable, &c.
414	4·403	Heathy pasture, &c.
415	4·237	Heathy pasture, &c.
416	6·204	Heathy pasture, &c.
417	1·694	Arable, &c.
418	18·984	Heathy pasture, &c.
419	13·611	Arable, &c.
420	·569	Houses, yards, garden, &c.
421	5·316	Arable, &c.
422	·121	Houses, yard, gardens, &c.
423	31·371	Wood.
424	·744	Arable.
425	·122	Houses, garden, and yard.
426	·531	Arable.
427	·375	Arable.
428	1·555	Arable, &c.
429	1·368	Arable.
430	·303	Houses, yard, gardens, &c.
431	5·387	Arable, &c.
432	·328	House, garden, &c.
433	·238	Houses, yards, garden, &c.
434	2·615	Rough pasture, &c.
435	·390	Houses, yards, gardens, &c.
436	11·501	Arable, &c.
437	·336	Rough pasture, &c.
438	2·835	Road.
439	·420	Houses, yards, garden, &c.
440	·400	Heathy pasture.
441	11·600	Arable.
442	·341	Houses and yard.
443	3·075	Arable.
444	10·046	Rough pasture, &c.
445	2·691	Arable.
446	1·791	Arable, rough pasture, &c.
447	·156	House, yard, &c.
448	·191	Houses, yards, &c.
449	12·179	Road.
450	·508	Houses, yard, garden, &c.
451	9·996	Heathy pasture, trees, &c.
452	1·302	Arable.
453	18·289	Arable.
454	4·856	Road.
455	·454	Houses and yards.
456	1·350	Rough pasture, garden, &c.
457	1·991	Arable.
458	·341	Arable.
459	·739	Houses, garden, &c.
460	·231	Arable.
461	38·440	Rough pasture, &c.
462	·488	Arable.
463	2·538	Wood.
464	30·004	Wood, &c.
465	·499	Arable.
466	·963	Wood.
467	9·191	Arable.
468	·892	Rough pasture, &c.
469	·106	Houses, yards, garden, &c.
470	24·728	Arable, &c.
471	9·325	Arable, &c.
472	·096	House, rough pasture, &c.
473	18·789	Arable and rough pasture.
474	5·833	Arable, &c.
475	23·054	Heathy pasture and trees.
476	158·739	Wood.
477	2·303	Heathy pasture, &c.
478	·640	Heathy pasture, &c.
479	2·381	Heathy pasture and trees.
480	26·756	Arable, &c.
481	10·383	Heathy pasture, trees, &c.
482	·838	Houses, yards, garden, &c.
483	7·061	Wood, &c.
484	·894	Wood.
485	·532	Arable.
486	3·569	Wood, &c.
487	3·037	Arable.
488	·800	Arable.
489	3·116	Rough pasture, &c.
490	3·964	Wood, &c.
491	17·333	Rough pasture, trees, &c.
492	30·894	Wood, &c.

No. on Plan.	Area in Acres.	Remarks.
493	4·379	Arable and trees.
494	33·970	Arable.
495	36·853	Arable, &c.
496	·516	Houses, yards, gardens, &c.
497	·158	Pond.
498	1·144	Arable.
499	·188	Houses and yard.
500	7·413	Arable, &c.
501	4·355	Road.
502	8·678	Wood, &c.
503	1·892	Rough pasture and trees.
504	37·420	Heathy pasture, &c.
505	2·413	Arable, &c.
506	4·031	Rough pasture, road, &c.
507	27·916	Arable, &c.
508	2·211	Heathy pasture and trees.
509	6·205	Arable.
510	·136	House and garden.
511	·682	House, arable, &c.
512	24·481	Wood, &c.
513	2·716	Rough pasture, &c.
514	·811	Wood and heathy pasture.
515	2·762	Wood and heathy pasture.
516	6·247	Wood.
517	4·469	Rough pasture, &c.
518	4·230	Wood.
519	3·554	Rough pasture, &c.
520	1·915	Wood.
521	5·420	Wood, &c.
522	4·130	Rough pasture, trees, &c.
523	27·667	Arable, &c.
524	13·782	Arable, heathy pasture, &c.
525	3·109	Wood.
526	·164	House, garden, and yard.
527	·378	House and arable.
528	2·427	Heathy pasture.
529	25·063	Arable, heathy pasture, &c.
530	1·314	Heathy pasture, &c.
531	26·975	Arable, heathy pasture, &c.
532	4·332	Arable.
533	4·138	Arable and ruins.
534	·110	Houses, garden, and yard.
535	·822	Arable.
536	1·288	Heathy pasture.
537	17·208	Heathy pasture, &c.
538	9·008	Arable, &c.
539	·268	Pond.
540	10·395	Arable, &c.
541	4·465	Rough pasture, &c.
542	1·071	Houses, yards, &c.
543	2·014	Arable, &c.
544	2·076	Heathy pasture.
545	28·884	Arable, &c.
546	·520	Houses, yards, garden, &c.
547	48·424	Heathy pasture, &c.
548	1·567	Arable.
549	4·304	Stream (part of).
550	182·142	Wood, &c.
551	2·996	Heathy and rough pasture, &c.
552	·614	Houses, gardens, and yards.
553	·150	Pond.
554	2·466	Arable, &c.
555	·550	Houses, yards, garden, &c.
556	·154	Pond.
557	36·518	Arable, &c.
558	5·153	Wood, heathy pasture, &c.
559	·241	Arable.
560	6·926	Arable.
561	14·315	Arable, heathy pasture, &c.
562	107·629	Heathy pasture, &c.
563	3·671	Arable.
564	1·706	Arable and heathy pasture.
565	1·823	Arable, &c.
566	·133	Garden.
567	·867	Arable, &c.
568	19·701	Arable.
569	16·663	Arable.
570	7·209	Arable.
571	37·243	Arable, &c.
572	·106	Houses, garden, and yard.
573	3·485	Arable.
574	1·167	Arable.
575	·307	House, garden, and yard.

No. on Plan.	Area in Acres.	Remarks.
576	1·050	Arable.
577	·049	House and yard.
578	1·816	Rough pasture and trees.
579	2·331	Arable.
580	1·245	Rough pasture and trees.
581	·796	Wood and rough pasture.
582	15·760	Arable.
583	·899	Rough pasture, &c.
584	·431	Arable, &c.
585	13·245	Arable, &c.
586	·253	Arable.
587	1·096	Houses, yards, gardens, &c.
588	·259	Pond.
589	5·262	Arable.
590	1·168	Wood.
591	20·343	Heathy pasture and trees.
592	·190	Arable.
593	2·293	Arable.
594	·663	Rough pasture and trees.
595	4·716	Arable.
596	7·736	Arable, &c.
597	2·117	Wood.
598	2·595	Wood.
599	·325	Houses, garden, and yard.
600	2·145	Arable.
601	1·779	Arable.
602	4·982	Wood, rough pasture, &c.
603	·060	Garden.
604	·517	Rough pasture, &c.
605	5·432	Arable.
606	4·070	Arable.
607	6·050	Heathy pasture.
608	1·012	Arable.
609	·301	Rough pasture and trees.
610	1·105	Arable.
611	5·238	Rough pasture and trees.
612	59·251	Wood, &c.
613	11·929	Arable, &c.
614	·768	Arable.
615	·596	Houses, garden, and yards.
616	48·527	Arable, &c.
617	7·765	Heathy pasture, trees, &c.
618	53·578	Heathy pasture, &c.
619	13·091	Arable, &c.
620	36·343	Heathy pasture, &c.
621	1·065	Arable.
622	·368	Arable.
623	2·461	Arable.
624	10·481	Heathy pasture, &c.
625	4·590	Arable.
626	8·069	Wood, &c.
627	·950	Arable.
628	3·144	Arable.
629	23·778	Heathy pasture, trees, &c.
630	·191	House, garden, and yard.
631	24·006	Road.
631a	·371	Houses, yards, garden, &c.
632	21·837	Arable.
633	12·135	Heathy pasture, &c.
634	22·109	Arable.
635	·267	Houses, yards, &c.
636	4·233	Wood, &c.
637	4·269	Arable, &c.
638	2·653	Arable, &c.
639	2·976	Arable.
640	·104	Arable.
641	·849	Heathy pasture.
642	·479	Houses, yards, gardens, &c.
643	·082	House and garden.
644	2·290	Heathy pasture.
645	6·099	Arable, &c.
646	4·825	Arable.
647	10·429	Arable.
648	2·935	Stream.
649	·421	Arable.
650	·548	Arable, &c.
651	8·739	Heathy pasture and wood.
652	1·887	Arable.
653	·238	Rough pasture, &c. (island).
654	1·013	Wood.
655	·676	Rough pasture, &c.
656	121·014	Wood, heathy pasture, &c.
657	4·204	Arable.
658	1·758	Rough pasture, &c.
659	4·683	Wood, &c.

No. on Plan.	Area in Acres.	Remarks.
660	5·061	Rough pasture, &c.
661	·763	Wood.
662	19·700	Arable.
663	1·279	Rough pasture and trees.
664	·649	Pasture, &c.
665	5·411	Heathy pasture, &c.
666	70·127	Heathy pasture, trees, &c.
667	6·534	Pasture, &c.
668	1·769	Rough pasture and trees.
669	19·988	Arable.
670	1·556	Road, &c.
671	8·957	Arable.
672	1·271	Pasture, trees, &c.
673	47·834	Great North of Scotland Railway (part of).
674	·858	Houses, yards, &c.
675	1·270	Arable, trees, garden, &c.
676	2·318	Ornamental ground, house, &c.
677	·130	Mill dam.
678	·683	Stackyard.
679	15·256	Arable.
680	10·691	Arable and rough pasture.
681	·525	Rough pasture.
682	25·792	Arable.
683	·661	Pasture and trees.
684	24·308	Arable.
685	1·596	Pasture.
686	1·290	Wood.
687	2·658	Pasture, &c.
688	·384	House, garden, pasture, &c.
689	8·609	Arable.
690	10·325	Arable.
691	12·704	Arable, &c.
692	10·307	Arable, &c.
693	12·865	Heathy pasture, trees, &c.
694	53·211	Wood and heathy pasture.
695	20·078	Wood and heathy pasture.
696	1·876	Arable.
697	4·318	Wood, &c.
698	2·091	Rough pasture, trees, &c.
699	1·540	Pasture.
700	36·044	Arable.
701	11·025	Arable, &c.
702	4·420	Arable.
703	6·270	Heathy pasture, &c.
704	33·943	Heathy pasture, trees, &c.
705	4·937	Arable.
706	1·862	Arable, &c.
707	19·346	Arable, &c.
708	7·314	Arable.
709	1·024	Arable.
710	1·356	Houses, yards, gardens, &c.
711	8·977	Arable, &c.
712	3·906	Arable.
713	·630	Houses, yards, garden, &c.
714	17·685	Arable, &c.
715	6·807	Arable, &c.
716	5·370	Arable, &c.
717	13·948	Wood.
718	35·344	Wood.
719	2·429	Rough pasture.
720	2·830	Arable, &c.
721	2·251	Arable.
722	·736	Pasture.
723	6·084	Arable, &c.
724	2·065	Arable, &c.
725	·337	Houses, garden, and yard.
726	1·924	Arable, &c.
727	4·374	Arable.
728	·517	Arable.
729	2·675	Arable.
730	·167	Arable.
731	·179	House, yard, garden, &c.
732	·487	Arable, &c.
733	2·082	Arable, &c.
734	·121	Houses, garden, and yard.
735	5·945	Arable, &c.
736	3·758	Arable.
737	1·204	Arable.
738	8·806	Wood.
739	·291	Arable.
740	·706	Heathy pasture.
741	3·818	Arable.
742	·388	Wood, &c.
743	1·742	Houses, yards, garden, road, &c.

No. on Plan.	Area in Acres.	Remarks.
744	27·101	Arable.
745	·714	Heathy pasture, &c.
746	·656	Arable.
747	·130	House, yard, garden, and ruin.
748	25·153	Arable, &c.
749	1·369	Wood.
750	·287	House, garden, and yards.
751	3·195	Arable, &c.
752	15·674	Arable, &c.
753	·430	Houses, yards, garden, &c.
754	·126	Houses, garden, and yard.
755	6·166	Arable.
756	2·030	Arable.
757	·118	Houses and yards.
758	11·966	Arable, rough pasture, &c.
759	8·846	Arable.
760	3·094	Arable.
761	2·014	Arable.
762	1·976	Rough pasture, &c.
763	4·892	Wood, &c.
764	16·824	Wood, &c.
765	·247	Arable, &c.
766	·448	Houses, yards, garden, &c.
767	20·798	Arable and trees.
768	6·843	Wood, &c.
769	7·755	Wood, &c.
770	3·981	Arable.
771	4·322	Arable.
772	7·171	Arable.
773	1·551	Wood, &c.
774	2·587	Wood, &c.
775	9·869	Arable, &c.
776	1·936	Wood, &c.
777	2·078	Wood, house, road, &c.
778	1·523	Arable and rough pasture.
779	10·098	Wood, &c.
780	5·245	Arable, &c.
781	·044	Garden.
782	·290	Houses, yards, &c.
783	1·012	Arable.
784	1·156	Arable.
785	37·181	Wood.
786	·544	Wood.
787	19·029	Arable, &c.
788	3·771	Arable, &c.
789	·102	Houses, yard, garden, &c.
790	·283	Houses, garden, and yard.
791	3·377	Arable, &c.
792	·074	House, yard, garden, &c.
793	3·275	Arable.
794	·157	House, garden, and yard.
795	1·465	Arable, &c.
796	1·935	Wood.
797	29·517	Arable, &c.
798	2·661	Wood, &c.
799	19·741	Arable and trees.
800	3·601	Road, wood, &c.
801	8·137	Arable and trees.
802	10·480	Arable and trees.
803	6·840	Arable, trees, &c.
804	·563	Arable, house, &c.
805	·486	House, yards, &c.
806	1·824	Arable, trees, &c.
807	18·401	Arable and trees.
808	2·083	Houses, yards, &c.
809	1·228	Arable.
810	·600	Pond.
811	10·127	Wood, &c.
812	·110	Garden.
813	13·508	Arable and trees.
814	1·047	Rough pasture and trees.
815	9·246	Wood, &c.
816	13·024	Arable, &c.
817	29·156	Arable.
818	9·252	Wood, &c.
819	·611	Arable.
820	·594	Wood, &c.
821	14·799	Wood, &c.
822	14·850	Arable, &c.
823	·311	Wood.
824	1·608	Arable.
825	1·413	Wood.
826	10·726	Wood, &c.
827	1·695	Road.
828	26·939	Arable.
829	10·999	Wood, &c.
830	60·625	Arable, trees, &c.
831	·646	Heathy pasture and wood.
832	11·555	Wood, &c.
833	2·872	Wood, &c.

No. on Plan.	Area in Acres.	Remarks.	No. on Plan.	Area in Acres.	Remarks.
834	3·946	Wood, &c.	876	2·793	Rough pasture and trees (island).
835	·638	Wood.	877	31·937	Heathy pasture, &c.
836	20·841	Stream, rough pasture, &c.	878	6·325	Arable.
837	12·165	Wood, &c.	879	·170	House and garden.
838	·158	Arable.	880	·245	House and yard.
839	·781	Wood.	881	7·413	Arable and rough pasture.
840	2·709	Wood, &c.	882	12·905	Road.
841	·096	Arable.	883	·095	Arable.
842	4·668	Wood.	884	5·387	Arable.
843	247·332	Wood, &c.	885	·265	Houses, yards, &c.
844	310·445	Wood, &c.	886	·057	Shed and garden.
845	26·617	Arable.	887	·408	Houses, yards, garden, &c.
846	2·000	Rough pasture, trees, &c.	888	1·006	Arable.
847	4·598	Arable and trees.	889	188·120	Heathy pasture, &c.
848	22·417	Arable.	890	33·472	Arable.
849	1·736	Wood, rough pasture, &c.	891	·597	Houses, garden, and yard.
850	7·056	Arable, &c.	892	·615	Houses, garden, and yards.
851	2·126	Wood, rough pasture, &c.	893	·102	Arable.
852	3·698	Stream, rough pasture, &c.	894	59·870	Arable, &c.
853	2·708	Arable.	895	2·150	Rough pasture, &c.
854	·219	House, yard, garden, &c.	896	·104	Waste, &c.
855	7·152	Arable, trees, &c.	897	397·576	River Spey (part of).
856	3·879	Wood, &c.	898	3·232	Arable.
857	12·519	Heathy pasture, trees, &c.	899	·102	House and garden.
858	·935	Arable.	900	·673	House, yards, garden, &c.
859	·437	Houses, garden, and yards.	901	24·624	Heathy pasture.
860	·840	Marsh, rough pasture, &c.	902	3·987	Heathy pasture, trees, &c.
861	·144	Pond.	903	2·490	Heathy pasture and trees.
862	2·804	Arable and marsh.	904	39·885	Heathy pasture, trees, &c.
863	7·216	Arable and marsh.	905	7·618	Arable.
864	2·732	Arable.	906	·328	Rough pasture and trees (island).
865	·334	Arable.	907	15·162	Arable, &c.
866	·299	Arable.	908	18·770	Arable, &c.
867	1·423	Arable.	909	1·960	Arable, &c.
868	·389	Houses, yards, garden, &c.	910	3·298	Rough pasture and trees.
869	1·731	Arable, &c.	911	1078·474	Wood, &c.
870	4·424	Wood, &c.	912	·680	Houses, yards, gardens, &c.
871	2·686	Pond.	913	9·072	Arable, &c.
872	12·923	Arable, &c.	914	21·807	Heathy pasture, &c.
873	2·457	Heathy pasture, &c.	915	1·230	House, arable, &c.
874	195·295	Wood, &c.			
875	12·719	Moss and trees.			

No. on Plan.	Area in Acres.	Remarks.
916	8·264	Arable, &c.
917	·206	House, gardens, and yard.
918	2·620	Arable, &c.
919	1·554	Arable, &c.
920	18·131	Heathy pasture, &c.
921	·954	Heathy pasture.
922	2·368	Arable.
923	4·048	Arable, &c.
924	7·508	Arable, &c.
925	4·959	Arable, &c.
926	8·883	Arable, &c.
927	7·107	Arable, &c.
928	6·311	Arable.
929	2·911	Arable, &c.
930	4·153	Arable, &c.
931	5·734	Heathy pasture, &c.
932	10·450	Heathy pasture, trees, &c.
933	18·782	Arable, &c.
934	·076	Wood.
935	2·546	Arable, &c.
936	19·190	Arable, &c.
937	·111	Ruins and yard.
938	5·882	Pasture.
939	19·151	Heathy pasture, &c.
940	13·280	Heathy pasture, &c.
941	10·421	Arable.
942	19·894	Arable, &c.
943	1·178	Arable.
944	·913	Houses, yard, garden, &c.
945	5·932	Arable.
946	3·802	Arable, &c.
947	2·817	Road.
948	2·778	Arable.
949	·068	Mill dam.
950	10·871	Heathy pasture, &c.
951	1·344	Arable.
952	·693	Houses, yards, garden, &c.
953	3·283	Heathy pasture, &c.
954	1·688	Heathy pasture, &c.
955	21·348	Arable, &c.
956	3·581	Arable.
957	10·457	Arable.
958	·087	Island (rough pasture).
959	3·726	Arable.
960	23·772	Heathy pasture, &c.
961	2·291	Arable.
962	3·250	Arable.
963	·058	Pasture.
964	5·491	Heathy pasture, &c.
965	4·010	Wood, &c.
966	6·065	Arable, &c.
967	·606	Wood, rough pasture, &c.
968	4·951	Arable.
969	·059	House, garden, &c.
970	7·206	Wood, &c.
971	52·644	Arable, rough pasture, &c.
972	2·172	Arable.
973	·142	House, garden, &c.
974	2·317	Heathy pasture, &c.
975	4·439	Wood and heathy pasture.
976	·275	Wood.
977	3·774	Arable.
978	·471	Rough pasture, &c.
979	·517	Rough pasture, &c.
980	4·268	Arable.
981	·167	Wood.
982	·460	Wood, &c.
983	·673	Rough pasture, &c.
984	1·383	Arable.
985	1·356	Houses, gardens, and yards.
986	·605	Arable.
987	2·760	Heathy pasture, &c.
988	·679	Arable.
989	1·799	Arable.
990	·599	Houses, yards, garden, &c.
991	3·668	Arable.
992	·401	Rough pasture, &c.
993	1·286	Arable.
994	·809	Wood, &c.
995	8·638	Arable.
996	·999	Arable.
997	7·353	Arable.
998	·937	Houses, yards, garden, &c.
999	11·199	Arable, &c.
1000	23·794	Arable, &c.
1001	6·352	Arable, &c.
1002	·487	Houses, yards, &c.
1003	·168	Garden.
1004	18·154	Heathy and rough pasture, &c.
1005	7·590	Wood, &c.
1006	·930	Rough pasture, &c.
1007	14·257	Arable.

No. on Plan.	Area in Acres.	Remarks.	No. on Plan.	Area in Acres.	Remarks.
1008	·532	Arable.	1052	5·661	Arable.
1009	10·558	Wood.	1053	3·067	Wood, &c.
1010	1·897	Arable.	1054	91·003	Highland Railway (part of).
1011	·836	Wood.			
1012	1·326	Wood.	1055	5·980	Arable.
1013	8·354	Arable, &c.	1056	1·455	Wood.
1014	3·487	Arable.	1057	1·915	Wood and rough pasture.
1015	·824	Wood.			
1016	6·382	Wood and rough pasture.	1058	4·888	Arable, &c.
			1059	·116	Arable, &c.
1017	1·407	Arable, rough pasture, &c.	1060	·228	Houses, garden, and yard.
1018	3·641	Arable, rough pasture, &c.	1061	1·168	Wood.
			1062	28·295	Arable.
1019	41·606	Wood.	1063	·267	Wood.
1020	·494	Arable.	1064	1·610	Arable.
1021	4·579	Rough pasture, trees, &c.	1065	·571	Arable.
			1066	8·693	Rough pasture, trees, &c.
1022	·352	Houses, yards, garden, &c.	1067	2·427	Arable, &c.
1023	2·596	Arable.	1068	1·942	Arable.
1024	1·014	Arable.	1069	9·796	Arable.
1025	7·706	Arable.	1070	1·080	Arable, &c.
1026	1·519	Wood.	1071	1·172	Arable.
1027	113·705	Wood, &c.	1072	1·911	Arable, &c.
1028	1·843	Arable.	1073	1·002	Arable, &c.
1029	2·289	Rough pasture.	1074	1·893	Road.
1030	1·475	Arable.	1075	3·002	Arable.
1031	3·391	Arable.	1076	1·950	Arable, &c.
1032	2·037	Arable.	1077	21·227	Arable, &c.
1033	·175	House, yard, garden, &c.	1078	1·505	Arable.
			1079	·567	Church, wood, and yard.
1034	·672	Arable.			
1035	·120	Houses, garden, and road.	1080	·182	Road.
			1081	6·316	Arable, trees, &c.
1036	3·068	Arable, &c.	1082	6·402	Wood.
1037	2·692	Arable, &c.	1083	2·751	Arable.
1038	·112	House and garden.	1084	3·417	Arable, &c.
1039	·151	Houses, garden, &c.	1085	3·215	Arable, &c.
1040	3·116	Arable, &c.	1086	2·405	Arable, &c.
1041	·786	Road.	1087	1·054	Arable, &c.
1042	1·384	Arable.	1088	·794	Arable, &c.
1043	·962	Arable.	1089	1·157	Houses, yards, garden, &c.
1044	20·433	Heathy pasture, &c.			
1045	7·108	Arable and road.	1090	·581	Road.
1046	7·749	Arable, &c.	1091	9·248	Arable, rough pasture, &c.
1047	11·175	Arable, &c.			
1048	7·466	Wood, &c.	1092	·653	Arable and trees.
1049	22·499	Wood, &c.	1093	·450	Wood.
1050	·664	Wood, &c.	1094	8·797	Arable, &c.
1051	·424	Rough pasture and trees.	1095	·804	Rough pasture and trees.

No. on Plan.	Area in Acres.	Remarks.
1096	8·354	Arable, &c.
1097	4·212	Arable.
1098	·648	Wood, &c.
1099	8·770	Arable, &c.
1100	3·465	Arable, &c.
1101	·874	Wood, &c.
1102	1·344	Houses, rough pasture, gardens, &c.
1103	48·347	Wood, &c.
1104	3·162	Wood, rough pasture, &c.
1105	17·253	Arable, &c.
1106	2·561	Rough pasture, &c.
1107	2·154	Wood, &c.
1108	301·943	Wood, &c.
1109	1·258	Wood.
1110	1·079	Ornamental ground, &c.
1111	3·907	Garden, &c.
1112	·678	House, road, &c.
1113	·088	Shed and yard.
1114	·678	Wood.
1115	2·273	Arable.
1116	7·069	Wood, &c.
1117	·927	Rough pasture and trees.
1118	3·094	Rough pasture, trees, &c.
1119	6·253	Arable, &c.
1120	·665	Houses, yard, garden, &c.
1121	1·248	Arable.
1122	1·227	Arable.
1123	2·266	Rough pasture, trees, &c.
1124	30·571	Arable.
1125	3·423	Arable, &c.
1126	·904	Heathy pasture, trees, &c.
1127	1·024	Wood, &c.
1128	16·599	Wood, &c.
1129	61·383	Heathy pasture, trees, &c.
1130	6·596	Heathy pasture, trees, &c.
1131	·438	Houses and yards.
1132	·555	Arable.
1133	22·725	Arable.
1134	·579	Arable.
1135	6·079	Arable.
1136	·514	Road.
1137	·460	Arable.
1138	·238	Rough pasture and trees.
1139	1·650	Wood, &c.
1140	·331	House, garden, and yard.
1141	8·027	Arable, &c.
1142	2·861	Heathy pasture, &c.
1143	3·258	Wood, &c.
1144	13·867	Arable.
1145	6·156	Arable.
1146	·310	Arable.
1147	·450	Arable.
1148	1·622	Arable.
1149	·113	Arable.
1150	1·261	Arable, &c.
1151	27·174	Wood.
1152	·891	Arable.
1153	6·253	Arable and shed (market stance).
1154	·726	Road.
1155	15·965	Arable.
1156	·579	Rough pasture and trees.
1157	·553	Rough pasture and trees.
1158	30·258	Heathy pasture, trees, &c.
1159	1·165	Arable.
1160	77·954	Moss, marsh, &c.
1161	·525	Pond.
1162	85·494	Wood, &c.
1163	99·780	Wood, &c.
1164	1·462	Road.
1165	1·212	Wood, &c.
1166	·332	Houses and yards.
1167	·515	Heathy pasture, &c.
1168	7·528	Arable, &c.
1169	51·797	Arable.
1170	1·039	Rough pasture and trees.
1171	2·662	Rough pasture, &c.
1172	32·753	Wood, &c.
1173	1·826	Heathy pasture.
1174	1·261	Arable.
1175	·224	Arable.
1176	6·221	Arable, &c.
1177	·426	Heathy pasture, &c.
1178	26·566	Arable, &c.
1179	6·605	Arable.
1180	·497	Houses, roads, garden, &c.
1181	·323	Rough pasture.

No. on Plan.	Area in Acres.	Remarks.	No. on Plan.	Area in Acres.	Remarks.
1182	6·663	Arable.	1223	·730	Houses, garden, and yards.
1183	·502	Church and grave-yard.	1224	·609	Rough pasture.
1184	1·116	Rough pasture and trees.	1225	·067	Garden.
1185	1·211	Garden.	1226	·268	Houses, yards, garden, &c.
1186	1·707	Houses, yards, &c.	1227	6·620	Heathy pasture, &c.
1187	8·858	Arable.	1228	12·103	Arable.
1188	9·980	Arable.	1229	·147	Houses, garden, and yard.
1189	3·066	Arable.	1230	2·148	Heathy pasture, &c.
1190	·361	Houses, yards, &c.	1231	·158	Houses and yard.
1191	·695	Houses, garden, and yards.	1232	·645	Arable.
1192	·900	Rough pasture and trees.	1233	8·577	Arable.
1193	4·727	Heathy pasture and trees.	1234	·330	House, yard, gardens, &c.
1194	3·697	Heathy pasture, &c.	1235	2·985	Rough pasture, &c.
1195	2·994	Heathy pasture and gravel pit.	1236	2·248	Rough pasture, &c.
1196	·034	House and garden.	1237	6·211	Arable.
1197	4·092	Arable.	1238	·100	House and rough pasture.
1198	6·935	Arable, &c.	1239	1·651	Arable.
1199	1·361	Arable.	1240	·473	Houses, yards, garden, &c.
1200	1·658	Road.	1241	1·001	Arable.
1201	10·778	Arable.	1242	6·844	Heathy pasture, &c.
1202	1·418	Rough pasture, &c.	1243	·054	House, garden, and yard.
1203	30·015	Arable, &c.	1244	3·706	Arable.
1204	·845	Rough pasture, trees, &c.	1245	4·590	Arable.
1205	5·259	Arable.	1246	·925	Arable.
1206	1·256	Rough pasture and trees.	1247	4·651	Arable.
1207	1·319	Rough pasture, trees, &c.	1248	·853	Houses and yards.
1208	·981	Houses, yards, garden, &c.	1249	23·017	Arable, &c.
1209	35·186	Arable, &c.	1250	3·623	Arable.
1210	2·327	Rough pasture and trees.	1251	·767	Arable, &c.
1211	·341	Arable.	1252	·550	Arable.
1212	5·377	Arable.	1253	·806	Houses, yards, &c.
1213	·527	Arable.	1253a	3·700	Arable.
1214	·192	Houses and yards.	1253b	7·400	Arable, &c.
1215	1·959	Arable.	1253c	1·173	Arable.
1216	18·302	Rough pasture, &c.	1254	·754	Houses, yards, &c.
1217	·322	Houses, yards, &c.	1255	14·266	Heathy pasture, &c.
1218	·114	Garden.	1256	5·192	Arable and trees.
1219	3·325	Arable.	1257	1·583	Road.
1220	7·170	Rough pasture, &c.	1258	60·683	Heathy pasture, &c.
1221	·449	Arable.	1259	7·074	Wood.
1222	17·241	Arable, &c.	1260	·281	Houses, yard, garden, &c.
			1261	1·599	Arable.
			1262	19·711	Arable.
			1263	6·952	Rough pasture, &c.

No. on Plan.	Area in Acres.	Remarks.
1264	·242	Arable.
1265	·050	House and yard.
1266	19·498	Arable, &c.
1267	·323	Pond.
1268	·299	Arable.
1269	9·911	Heathy pasture, trees, &c.
1270	·261	Houses, yards, &c.
1271	3·917	Arable, &c.
1272	·363	Houses, yard, garden, &c.
1273	1·789	Arable, &c.
1274	·591	Arable.
1274a	3·972	Wood, &c.
1275	6·358	Arable.
1276	11·589	Wood, &c.
1277	8·577	Arable.
1278	40·472	Wood, &c.
1279	6·136	Arable and trees.
1280	8·648	Arable.
1281	1·602	Wood.
1282	·151	Road.
1283	157·650	Wood, &c.
1284	·113	Heathy pasture, &c.
1285	·155	Pond.
1286	2·884	Arable.
1287	·840	Arable.
1288	22·877	Arable, rough pasture, &c.
1289	17·883	Wood, &c.
1290	13·867	Arable.
1291	4·980	Arable.
1292	4·888	Arable.
1293	5·479	Arable, &c.
1294	3·174	Wood.
1295	4·940	Arable, &c.
1296	5·121	Arable, &c.
1297	5·990	Arable, &c.
1298	·774	Arable.
1299	1·533	Road.
1300	·138	Road.
1301	·380	Arable.
1302	·253	House, garden, and yard.
1303	16·605	Wood, gravel pit, &c.
1304	17·432	Wood, &c.
1305	2·200	Pond.
1306	12·294	Heathy pasture, trees, &c.
1307	·716	Sheds, yards, &c.
1308	1·091	Road.
1309	·941	Heathy pasture, trees, &c.
1310	·472	House, arable, and shed.
1311	6·285	Arable, &c.
1312	11·072	Arable, &c.
1313	9·635	Wood, &c.
1314	2·655	Arable.
1315	·479	Arable, &c.
1316	5·532	Arable, &c.
1317	5·953	Arable.
1318	·419	Road.
1319	7·774	Arable.
1320	·672	Road.
1321	5·236	Arable.
1322	1·437	Wood.
1323	·757	House, yard, gardens, &c.
1324	·721	Houses, yards, garden, &c.
1325	1·948	Arable.
1326	3·363	Arable.
1327	2·043	Road.
1328	31·136	Wood, &c.
1329	2·494	Arable, trees, &c.
1330	3·422	Road.
1331	2·572	Wood, &c.
1332	20·052	Wood, &c.
1333	1·681	Road.
1334	9·739	Arable, trees, &c.
1335	·722	Wood.
1336	1·199	House, yard, &c.
1337	·109	Houses, yard, &c.
1338	12·533	Arable.
1339	3·501	Arable.
1340	1·690	Arable.
1341	19·963	Heathy pasture, &c.
1342	11·329	Wood, &c.
1343	7·209	Arable.
1344	1·650	Arable, &c.
1345	·529	Wood.
1346	2·157	Arable.
1347	9·179	Wood.
1348	1·966	Rough pasture, &c.
1349	10·905	Arable.
1350	·702	Wood.
1351	9·481	Arable, &c.
1352	·293	Wood.
1353	2·401	Wood, &c.
1354	9·538	Wood, &c.
1355	·309	House, yard, garden, &c.

No. on Plan.	Area in Acres.	Remarks.	No. on Plan.	Area in Acres.	Remarks.
1356	1·076	Arable.	1398	·034	House and garden.
1357	5·418	Arable, &c.	1399	·906	Rough pasture and trees.
1358	·205	House, yard, garden, &c.	1400	5·038	Arable, &c.
1359	2·867	Arable.	1401	·211	Houses, yard, garden, &c.
1360	20·035	Heathy pasture, moss, trees, &c.	1402	·882	Wood.
1361	·659	Curling pond.	1403	·240	Arable.
1362	3·010	Arable, &c.	1404	·221	Houses, yard, garden, &c.
1363	·309	Wood.			
1364	7·619	Arable, &c.	1405	1·484	Arable, &c.
1365	·906	Road.	1406	10·118	Heathy pasture, trees, &c.
1366	·327	Rough pasture, trees, &c.	1407	·220	Houses, yards, garden, &c.
1367	4·194	Arable.			
1368	29·575	Moss, marsh, &c.	1408	3·126	Arable.
1369	41·691	Wood, &c.	1409	·811	Rough pasture and trees.
1370	·168	Houses, garden, and yard.	1410	78·289	Wood, &c.
1371	12·483	Arable, rough pasture, &c.	1411	12·108	Heathy pasture, trees, &c.
1372	3·528	Arable.	1412	56·477	Arable, &c.
1373	·533	Houses, yards, &c.	1413	8·820	Rough pasture and trees.
1374	2·115	Arable.			
1375	3·725	Wood, &c.	1414	·560	Rough pasture.
1376	6·791	Arable.	1415	6·172	Wood and rough pasture.
1377	·882	Rough pasture and trees.	1416	1·609	Wood.
1378	1·619	Arable.	1417	1·503	Rough pasture.
1379	152·371	Heathy pasture, moss, &c.	1418	1·345	Rough pasture.
			1419	80·724	Wood, &c.
1380	395·403	Wood, &c.	1420	4·726	Arable.
1381	·262	Pond.	1421	·438	Houses, yards, garden, &c.
1382	4·846	Wood, &c.			
1383	2·177	Arable, &c.	1422	14·033	Arable.
1384	1·805	Arable.	1423	2·941	Arable.
1385	·230	Houses, yard, garden, &c.	1424	6·386	Arable, &c.
			1425	·148	House, garden, and yard.
1386	4·462	Arable.			
1387	3·298	Heathy pasture, trees, &c.	1426	3·130	Rough pasture, trees, &c.
1388	2·442	Wood.	1427	·028	House and garden.
1389	1·537	Arable.	1428	·819	Arable.
1390	·220	Arable.	1429	12·686	Heathy pasture, trees, &c.
1391	·556	Arable.			
1392	·108	Houses and garden.	1430	·140	Houses and yard.
1393	2·707	Rough pasture, trees, &c.	1431	·363	Houses, yard, garden, &c.
1394	·292	Arable.	1432	12·602	Arable and heathy pasture.
1395	·139	House and garden.			
1396	·598	Arable.	1433	3·348	Arable.
1397	·968	Wood.	1434	3·838	Arable and houses.

No. on Plan.	Area in Acres.	Remarks.
1435	3·097	Arable.
1436	1·518	Arable.
1437	·714	Arable.
1438	·163	House, garden, and yard.
1439	2·160	Road.
1440	21·485	Arable.
1441	11·222	Heathy pasture.
1442	·518	Houses, yards, gardens, &c.
1443	5·857	Arable, &c.
1444	1·269	Road.
1445	46·555	Arable and rough pasture.
1446	5·385	Arable.
1447	·197	House, garden, and yard.
1448	14·610	Arable.
1449	·132	House and garden.
1450	65·202	Heathy and rough pasture, &c.
1451	5·829	Arable.
1452	4·918	Rough pasture, &c.
1453	·636	Houses, yards, gardens, &c.
1454	30·487	Arable, rough pasture, &c.
1455	·557	Arable.
1456	·146	House and garden.
1457	6·534	Stream (part of).
1458	2·522	Houses, yards, garden, &c.
1459	20·837	Arable, &c.
1460	4·161	Rough pasture, &c.
1461	17·190	Arable.
1462	·122	Houses and yard.
1463	1·218	Arable.
1464	6·014	Wood, &c.
1465	20·058	Arable, &c.
1466	22·641	Arable and rough pasture.
1467	2·065	Arable.
1468	9·347	Arable, rough pasture, and trees.
1469	4·722	Arable, &c.
1470	·431	Wood.
1471	3·721	Wood.
1472	·964	Rough pasture, &c.
1473	·636	Arable.
1474	·207	House, yards, gardens, &c.
1475	·868	Arable.
1476	2·730	Arable.
1477	2·173	Arable.
1478	10·662	Wood, &c.
1479	2·571	Road.
1480	28·612	Heathy pasture, &c.
1481	28·000	Arable, &c.
1482	1·235	Houses, yards, garden, &c.
1483	17·841	Arable, &c.
1484	9·911	Arable, &c.
1485	1·508	Rough pasture, trees, &c.
1486	25·877	Arable, &c.
1487	44·675	Arable, heathy pasture, &c.
1488	6·700	Arable, rough pasture, &c.
1489	3·685	Arable.
1490	65·036	Arable.
1491	8·675	Wood, &c.
1492	1·600	Arable.
1493	·315	Houses, yard, garden, &c.
1494	22·937	Arable, rough pasture, &c.
1495	·380	Rough pasture, &c.
1496	·271	Rough pasture.
1497	7·214	Arable, &c.
1498	8·023	Arable, rough pasture, &c.
1499	14·447	Arable and rough pasture.
1500	·636	Houses, yards, &c.
1501	·305	Gardens and arable.
1502	·541	Road.
1503	12·799	Arable, &c.
1504	9·901	Arable, &c.
1505	2·562	Rough pasture.
1506	·585	Rough pasture and trees.
1507	·213	Arable.
1508	·348	Houses, yards, &c.
1509	1·907	Arable, trees, &c.
1510	·109	Houses, garden, and yard.
1511	3·341	Arable.
1512	·981	Heathy pasture, trees, &c.
1513	7·455	Arable, &c.
1514	·355	Arable.
1515	·286	House, gardens, and yard.

No. on Plan.	Area in Acres.	Remarks.
1516	·450	Pasture.
1517	4·076	Rough pasture, &c.
1518	·474	House and yards.
1519	·055	Houses and yard.
1520	1·021	Arable.
1521	8·459	Arable, rough pasture, &c.
1522	3·528	Arable, &c.
1523	33·631	Heathy pasture, &c.
1524	1·440	Arable.
1525	17·989	Arable.
1526	3·207	Arable, &c.
1527	3·734	Arable.
1528	1·215	Arable.
1529	·050	House and garden.
1530	15·073	Arable, &c.
1531	1·572	Arable.
1532	12·501	Arable, &c.
1533	·318	Arable.
1534	·264	Houses and yard.
1535	·064	Houses and yard.
1536	1·302	Rough pasture, &c.
1537	68·045	Wood, &c.
1538	2·526	Arable.
1539	2·361	Arable.
1540	·355	Wood.
1541	3·724	Arable, rough pasture, &c.
1542	13·768	Rough pasture, trees, &c.
1543	·766	Houses, yards, gardens, &c.
1544	·492	Wood.
1545	·070	Road.
1546	·901	Rough pasture and trees.
1547	·344	Arable.
1548	·181	Houses and garden.
1549	124·625	Wood, &c.
1550	7·104	Arable, &c.
1551	1·197	Wood.
1552	17·188	Arable, rough pasture, &c.
1553	·523	Road.
1554	22·246	Arable.
1555	23·513	Arable, &c.
1556	232·305	Heathy pasture, trees, &c.
1557	·928	Houses, yards, garden, &c.
1558	25·972	Arable, rough pasture, &c.
1559	·219	House and gardens.
1560	·418	Arable, &c.
1561	·233	Houses, garden, and yard.
1562	·273	Houses, yard, gardens, &c.
1563	·303	Houses and gardens.
1564	5·319	Arable, &c.
1565	24·514	Arable, &c.
1566	39·790	Rough pasture, &c.
1567	12·306	Arable, &c.
1568	16·880	Rough pasture, moss, &c.
1569	4·998	Arable.
1570	·693	Houses, yards, garden, &c.
1571	17·877	Arable.
1572	6·819	Arable, &c.
1573	2·179	Rough pasture, trees, &c.
1574	54·502	Arable, moss, &c.
1575	8·704	Road.
1576	·687	Houses, yards, garden, &c.
1577	6·999	Arable.
1578	1·782	Rough pasture, &c.
1579	1·608	Houses, yards, garden, &c.
1580	14·380	Arable, &c.
1581	·768	Arable.
1582	1·791	Arable.
1583	40·622	Arable, &c.
1584	2·342	Wood.
1585	1·141	Houses, yards, &c.
1586	·496	Houses, gardens, and yards.
1587	3·962	Arable, wood, &c.
1588	2·613	Rough pasture, trees, &c.
1589	2·145	Rough pasture, &c.
1590	·937	Houses, yard, garden, &c.
1591	1·109	Arable.
1592	·955	Arable.
1593	·952	House, sheds, yard, &c.
1594	3·727	Arable.
1595	·402	Road.
1596	6·063	Arable, &c.
1597	·582	Houses, yard, garden, &c.
1598	·930	Rough pasture, &c.

No. on Plan.	Area in Acres.	Remarks.
1599	·784	Arable.
1600	·457	House, yards, garden, &c.
1601	·359	Arable.
1602	·317	Pond.
1603	·954	House, rough pasture, &c.
1604	·392	Wood, &c.
1605	·896	Wood, &c.
1606	·571	Arable.
1607	·400	Wood.
1608	·948	Arable, &c.
1609	·925	Rough pasture, trees, &c.
1610	6·954	Arable, &c.
1611	2·248	Arable, &c.
1612	·733	Arable.
1613	9·377	Wood, &c.
1614	·450	Arable, rough pasture, &c.
1615	·201	Pond.
1616	5·995	Arable, trees, &c.
1617	2·598	Arable, &c.
1618	10·393	Arable, rough pasture, &c.
1619	·369	Wood.
1620	2·150	Arable, rough pasture, &c.
1621	5·955	Arable, rough pasture, &c.
1622	1·329	Road, stream, &c.
1623	11·199	Arable.
1624	2·647	Rough pasture, trees, &c.
1625	9·660	Arable.
1626	·662	Wood.
1627	1·990	Wood, &c.
1628	1·230	Houses, yards, garden, &c.
1629	2·261	Arable, house, wood, &c.
1630	1·174	Rough pasture, trees, &c.
1631	1·093	Arable.
1632	·927	Graveyard, &c.
1633	·691	Arable.
1634	35·913	Wood, &c.
1635	22·098	Rough pasture, trees, &c.
1636	18·382	Arable.
1637	·323	Houses, yards, &c.
1638	·880	Arable.
1639	21·670	Arable.
1640	2·052	Arable.
1641	·370	Arable.
1642	1·892	Arable.
1643	·140	Houses, garden, and yard.
1644	·021	Arable.
1645	9·110	Arable.
1646	18·972	Arable.
1647	17·557	Arable.
1648	·497	Houses, yards, &c.
1649	·402	Garden.
1650	·146	Houses and yards.
1651	7·248	River Dulnan (part of).
1652	18·752	Wood, &c.
1653	15·468	Rough pasture, &c.
1654	·291	Pond.
1655	1·951	Arable, &c.
1656	2·732	Arable, house, &c.
1657	·554	Houses and yards.
1658	·455	Pasture, &c.
1659	·403	House, garden, &c.
1660	·042	Arable.
1661	·155	Rough pasture and trees(island,part of).
1662	·020	Rough pasture (island, part of).
1663	4·321	Arable.
1664	·231	House, garden, and yard.
1665	3·095	Arable.
1666	1·390	Arable.
1667	·062	House and garden.
1668	·380	Arable.
1669	84·045	Arable, &c.
1670	6·387	Rough pasture, trees, &c.
1671	5·767	Arable, &c.
1672	3·263	Arable.
1673	·752	Arable.
1674	1·405	Arable.
1675	23·232	Arable.
1676	19·175	Wood, &c.
1677	·141	Shinglo (islands).
1678	83·475	Town of Grantown.
	21846·010	Area of the numbered part of the Parish.

UNNUMBERED.

Area in Acres.	
4490·697	Moorland, &c. unnumbered, on $\frac{1}{2500}$ scale.
37456·578	Moorland, &c. unnumbered, on six-inch scale.
10·705	Water.
409·842	Lochindorb.
14·006	Loch Ruigh a' Bhuair.
19·573	Loch an t-Sithein.
5·745	Loch Mhie Leòid.
42407·146	Area unnumbered.
21846·010	Area numbered.
64253·156	Area of all this part of the Parish.

RECAPITULATION.

63096·098	Land.
899·261	Water.
118·960	Roads.
138·837	Railways.
64253·156	Area of the part of the Parish of Cromdale, Inverallan, and Advie in the County of Elgin.

NOTE.—The Parish of Cromdale, Inverallan, and Advie is divided into two portions by the County Boundary, the other portion is in the County of Inverness, and will be published separately.

INDEX TO PLACES

IN THE

PARISH OF CROMDALE, INVERALLAN, AND ADVIE (PART OF).

COUNTY OF ELGIN.

Name of Place.	No. of Sheet. 6-inch scale.	No. of Sheet. 25·344 in. scale.
Achvochkie Cottage	XXXI.	1
Advie Station -	XXX.	4
Airdbeg - -	XXXI.	5
Aird of Dalvey -	XXX.	12
Anagach - -	XXXIII.	5
Auchnafearn -	XXIX.	16
Auchnahannet -	XXX.	5
Auchnarrowmore -	"	9
Auchosnish - -	XXXII.	4
Auchroisk - -	XXXIII.	2
Auldyoun - -	XXX.	12
Ballacha - -	XXIX.	16
Ballieward - -	"	"
Ballintomb - -	XXXII.	15
Balmenach Distillery - -	XXXIII.	6
Balnaboddach -	"	2
Balnaclash - -	XXX.	9
Balnacroabh -	XXVI.	13
Balnallan - -	XXX.	15
Balvattan - -	XXVI.	13
Balvlair - -	XXX.	15
Baptists' Chapel -	XXXII.	8
Blackward - -	XXXI.	1
Bog - - -	XXX.	4
Bruntland - -	XXXIII.	6
Burnside - -	"	10
Cairnluichk - -	XXIX.	12
Callender - -	XXVI.	13
Caledonian Bank -	XXXII.	8
Cameriach - -	XXX.	"
Camerory - -	XXIX.	12
Caochannaneun -	XXX.	10
Castle Grant -	"	13
Castle Lethendry (ruin) - -	XXXIII.	6
Clashindenglc -	XXIX.	8
Cnocnaneun -	XXXI.	1
Coldhome - -	XXXII.	11
Corshellach -	XXIX.	16
Cottartown - -	XXXIII.	6
Craigbeg - -	XXX.	9
Craigdhu - -	"	"
Craigroy - -	XXXIII.	5
Craitnamollacht -	"	2
Croftindam - -	"	"
Croftskellich -	XXXII.	11
Cromdale Station -	XXXIII.	2
Cuarst - -	XXX.	14
Culdrcin - -	"	4
Culfoichbeg -	"	8
Culfoichmore -	"	11
Dalchapple - -	XXXIII.	2
Dale of Advie -	XXX.	4
Dalchroy - -	XXXI.	1
Delay - -	"	"
Deldow - -	XXX.	4
Delliefure Cottage	"	14
Duier - -	"	8
Dulnanbridge -	XXXII.	11
Easter Delriach -	XXX.	"
East End - -	XXXII.	4
East Port - -	XXXIII.	2
Easter Achvochkie	XXXI.	1
Easter Auchnagallin	XXX.	5
Easter Cottartown	XXIX.	16
Easter Delliefure -	XXX.	10
Easter Dreggie -	XXXII.	4
Easter Gorton -	"	"
Easter Kichanroy -	XXX.	5
Easter Laggan -	XXXII.	11

Name of Place.	No. of Sheet. 6-inch scale.	No. of Sheet. 25·344 in. scale.
Easter Pollowick -	XXX.	14
Easter Shennach -	"	16
Easter Straan -	"	4
Fanmore - -	XXVI.	13
Feabuie - -	XXXIII.	6
Findlarigg - -	XXXII.	11
Gaich - -	"	12
Gaich Wood -	"	11
Garden Cottage -	XXXI.	2
Garthkeen - -	XXX.	9
Garvault - -	XXXI.	5
Glaschoile - -	XXIX.	12
Grantown - -	XXXII.	4, 8
Grantown Station -	"	8
Greengate - -	XXIX.	16
Greengate Cottage	"	"
Heathfield - -	XXXIII.	1
Home Farm -	XXX.	13
Huntly's Cave -	XXIX.	12
Inverallan House -	XXXII.	"
Knockannakeist -	XXX.	10
Knockanbuie -	"	4
Knockfrink -	XXXI.	5
Kylintra (saw mill)	XXXII.	8
Lagg - -	XXX.	5
Laggan of Findlarigg - -	XXXII.	11
Lethendry Cottage	"	4
Lochgorm - -	XXIX.	12
Lochinoir - -	XXVI.	14
Lower Balmenach	XXXIII.	6
Lower Craggan -	XXXII.	12
Lower Craggau Carding Mill -	"	"
Lower Craggan Mill - -	"	"
Lower Derraid -	XXIX.	"
Lower Gaich -	XXXII.	"
Lynagarrie -	XXX.	5
Lynmacgregor -	XXIX.	16
	XXXII.	4
Lynmore - -	XXX.	9
Mains of Advie -	XXXI.	1
Mains of Cromdale	XXXIII.	2
Mains of Dalvey -	XXX.	12
Mains of Delliefure	"	10
Market Stance -	XXXIII.	1
Meikle Park Wood	XXX.	12
Middle Auchnagallin - -	"	5
Mid Dreggie -	XXXII.	4
Mid Port - -	XXX.	14
Mill of Advie -	XXXI.	5
Mill of Castle Grant (corn) - -	XXXIII.	1
Mill of Dalvey (corn) - -	XXX.	11
Millton - -	"	"
Milton of Cromdale	XXXIII.	2
Milton of Delliefure	XXX.	14
National Bank of Scotland -	XXXII.	4
Nether Port -	XXXIII.	2
Old Ballintomb (in ruins) - -	XXXII.	15
Polcreach - -	XXVI.	13
Poorhouse -	XXXIII.	1
Raitt - -	"	"
Royal Bank of Scotland - -	XXXII.	8
Shanvell - -	XXX.	12
South Lodge -	XXXII.	4
Speybridge -	XXXIII.	5
Speyside Orphan Hospital - -	XXXII.	8
Starindeye -	XXXIII.	2
Straan - -	XXX.	4
The Square - -	XXXII.	4, 8
Tombain - -	XXIX.	8
Tomlea - -	XXXIII.	10
Tomnagaun - -	"	2
Tomvaich - -	XXX.	14
Tormore - -	XXXI.	1
Tulchan - -	XXX.	4
Tulchan Lodge -	"	8
Uchtubeg - -	"	9
Uchtugorm -	"	5

Name of Place.	No. of Sheet. 6-inch scale.	No. of Sheet. 25·344 in. scale.	Name of Place.	No. of Sheet. 6-inch scale.	No. of Sheet. 25·344 in. scale.
Upper Craggan -	XXXII.	12	Wester Delliefure -	XXX.	14
Upper Derraid -	XXIX.	8	Wester Delraich -	,,	11
Upper Gaich -	XXXII.	12	Wester Dreggie -	XXXII.	4
Upper Port - -	XXXIII.	1	Wester Kichanroy	XXX.	5
Upper Tomlea -	,,	10	Wester Laggan -	XXXII.	11
			Wester Lethendry	XXXIII.	6
Waukmill - -	,,	2	Wester Pollowick -	XXX.	14
West End - -	XXXII.	8	Wester Shennach -	,,	16
Wester Achvochkie	XXXI.	1	West Port - -	XXXIII.	2
WesterAuchnagallin	XXX.	5	Woods of Callender	XXVI.	13
Wester Cottartown	XXIX.	16	Woods of Knock-frink - -	XXX.	8
Wester Culfoich -	XXX.	10			

LONDON:
Printed by George E. Eyre and William Spottiswoode,
Printers to the Queen's most Excellent Majesty.
For Her Majesty's Stationery Office.

ORDNANCE SURVEY OF SCOTLAND.

BOOK OF REFERENCE TO THE PLAN

OF THE

PARISH OF CROMDALE, INVER-ALLAN, AND ADVIE

(PART OF),

IN THE

COUNTY OF ELGIN (Detached, No. 2),

Containing 4620·891 Acres.

COLONEL SIR HENRY JAMES, R.E., F.R.S., M.R.I.A., F.G.S., &c.,
SUPERINTENDENT OF THE SURVEY.

LONDON:
PRINTED BY GEORGE E. EYRE AND WILLIAM SPOTTISWOODE,
PRINTERS TO THE QUEEN'S MOST EXCELLENT MAJESTY.
FOR HER MAJESTY'S STATIONERY OFFICE.

1868.

Price One Shilling.

[7142—50—12/68.]

the
ately
al to

each

ook.

e in-

1·4.

con-
ouble
o the

Scales

. W

. T

. T

on

quent

–

..C.F.
..T.C.
.C.W.
..Def.
..T.S.

ow the

ORDNANCE SURVEY OF SCOTLAND

PARISH OF CROMDALE, INVERALLAN & ADVIE

ELGINSHIRE *(Det No. 2)*

INDEX TO THE SHEETS

Published on the Scale of $\frac{1}{2500}$ or 25·344 Inches to a Mile

EXPLANATORY REMARKS.

The scale of the Parish Plans is the 1-2500th of the actual length on the ground, and is equal to 25·344 inches to a mile, which is very approximately equal to one square inch to one acre, the square of 1·0018 inch being equal to one acre.

The length of each sheet is $1\frac{1}{2}$ miles, and the width 1 mile, the area of each sheet is therefore 960 acres.

Each enclosure has a reference number to the area which is given in this Book.

The Braces ($\int$) on the plans are to indicate that the spaces so braced are included under the same reference number.

The Altitudes in feet above the Mean Level of the Sea are written thus—31·4.

The Scale of the Plans of the County is 6 inches to a mile, and each sheet contains the same area as 16 sheets of the Parish Plans. There is therefore a double reference number to each sheet, as VI. 9., the Roman Numerals referring to the County Plans, the Arabic Figures to the Parish Plans.

The following are the characters employed on the Ordnance Plans on the Scales of 1–2500, and 6 inches to a mile :—

County Names	C	Hundreds or Wards	W
Parishes	P	Townships	T
Extra Parochial	E	Division of Townships	T

Antiquities ..... ROMAN / Druidical or Saxon / Norman or Subsequent

The descriptions of the boundaries are shown by the following initials :—

Centre of Stream	*C.S.*	Centre of Fence	*C.F.*
Centre of Road	*C.R.*	Top of Cop	*T.C.*
Side of Stream or Drain	*S.S.* or *S.D.*	Centre of Wall	*C.W.*
Root of Hedge	*R.H.*	Defaced	*Def.*
Face of Wall	*F.W.*	Track of Stream	*T.S.*

Undefined ..... *Und.*

Where a change occurs in the boundaries, the symbol [o—o] is used to show the part at which the change takes place.

N.B.—To convert Decimal Fractions of an Acre into Roods and Perches, multiply the decimal first by 4 and then by 40, preserving the same number of decimals in the product.

Examples—

			Acres.				Acres.
			633·357				527·013
			4				4
			1·428				·052
			40				40
A.	R.	P.		A.	R.	P.	
633	1	17	17·120	527	0	2	2·080

TABLE

FOR CONVERTING DECIMAL PARTS OF AN ACRE INTO ROODS AND PERCHES.

Perch.	0 Rood.	1 Rood.	2 Roods.	3 Roods.	Perch.	0Rood.	1 Rood.	2 Roods.	3 Roods
0	·000	·250	·500	·750	21	·131	·381	·631	·881
1	·006	·256	·506	·756	22	.137	·387	·637	·887
2	·012	·262	·512	·762	23	·144	·394	·644	·894
3	·019	·269	·519	·769	24	·150	·400	·650	·900
4	·025	·275	·525	·775	25	·156	·406	·656	·906
5	·031	·281	·531	·781	26	·162	·412	·662	·912
6	·037	·287	·537	·787	27	·169	·419	·669	·919
7	·044	·294	·544	·794	28	·175	·425	·675	·925
8	·050	·300	·550	·800	29	·181	·431	·681	·931
9	·056	·306	·556	·806	30	·187	·437	·687	·937
10	·062	·312	·562	·812	31	·194	·444	·694	·944
11	·069	·319	·569	·819	32	·200	·450	·700	950
12	·075	·325	·575	·825	33	·206	·456	·706	·956
13	·081	·331	·581	.831	34	·212	·462	·712	·962
14	·087	·337	·587	·837	35	·219	·469	·719	·969
15	·094	·344	·594	·844	36	·225	·475	·725	·975
16	·100	·350	·600	·850	37	·231	·481	·731	·981
17	·106	·356	·606	·856	38	·237	·487	·737	·987
18	·112	·362	·612	·862	39	·244	·494	·744	·994
19	.119	·369	·619	·869	40	·250	·500	·750	1·000
20	·125	·375	·625	·875					

PARISH OF CROMDALE, INVERALLAN, AND ADVIE
(PART OF),

IN THE

COUNTY OF ELGIN—(Detached No. 2).

No. on Plan.	Area in Acres.	Remarks.	No. on Plan.	Area in Acres.	Remarks.
1	2·806	Arable and stream.	28	1·844	Wood.
2	5·198	Arable and stream.	29	4·523	Rough pasture, &c.
3	3·004	Arable and stream.	30	1·390	Wood and rough pasture.
4	1·924	Arable, stream, and road.	31	2·751	Rough pasture, ruins, and stream.
5	1·214	Arable and stream.			
6	·064	House and garden.	32	13·060	Arable and rough pasture.
7	·367	Houses, garden, yard, and ruin.	33	5·567	Statute labor road.
8	·125	House and yard.	34	2·563	Wood and stream.
9	11·743	Arable and stream.	35	·339	Arable and road.
10	·372	Houses, garden, and yard.	36	·973	Wood, rough pasture, and roads.
11	5·678	Arable and stream.	37	1·268	Wood and stream.
12	6·812	Arable and stream.	38	4·399	Arable and wood.
13	34·179	Heathy and rough pasture, streams, &c.	39	·629	Wood and stream.
			40	1·205	Arable, wood, and road.
14	·044	House and garden.	41	2·194	Houses, yards, garden, &c.
15	·341	Road.			
16	·126	House, garden, and yard.	42	10·845	Arable and rough pasture.
17	5·292	Heathy pasture, trees, stream, &c.	43	2·693	Arable and tree.
			44	17·290	Wood, streams, and ruin.
18	·148	House and yard.			
19	·691	Arable and ruin.	45	·345	Arable.
20	·024	House and garden.	46	·109	House, gardens, and yard.
21	90·668	Arable and rough pasture.	47	·948	Arable and trees.
22	·562	House, garden, yard, &c.	48	52·614	Arable and road.
			49	8·644	Arable.
23	·892	Arable.	50	5·331	Arable.
24	1·659	Houses, garden, and yards.	51	1·597	Arable.
			52	·314	Houses, garden, yard, and ruin.
25	4·727	Arable and rough pasture.	53	22·902	Arable, rough pasture, &c.
26	12·639	Arable.			
27	1·124	Houses, yards, garden, &c.	54	·379	Rough pasture.
			55	·270	Rough pasture.

No. on Plan.	Area in Acres.	Remarks.
56	7·204	Arable and road.
57	8·011	Arable, rough pasture, and road.
58	14·425	Arable and rough pasture.
59	·636	Houses, yards, and ruins.
60	·304	Gardens and arable.
61	·315	Arable.
62	·308	Arable.
63	·541	Private road.
64	12·780	Arable and rough pasture.
65	9·887	Arable and rough pasture.
66	3·883	Rough pasture, trees, and streams.
67	·585	Rough pasture and trees.
68	·212	Arable.
69	·347	Houses, yards, &c.
70	1·905	Arable, trees, &c.
71	·108	Houses, gardens, and yard.
72	3·336	Arable.
73	·980	Heathy pasture, &c.
74	7·444	Arable and rough pasture.
75	·354	Arable.
76	·285	House, gardens, and yard.
77	·449	Arable.
78	4·070	Rough pasture, roads, and ruin.
79	·473	House and yards.
80	·055	Houses and yard.
81	1·019	Arable.
82	8·446	Arable, rough pasture, and road.
83	3·523	Arable, rough pasture, and road.
84	33·580	Heathy pasture, road, &c.
85	1·438	Arable.
86	18·009	Arable and road.
87	3·202	Arable, road, and ruin.
88	3·728	Arable.
89	1·223	Arable.
90	·050	House and garden.
91	15·048	Arable and rough pasture.
92	1·570	Arable.
93	12·482	Arable and rough pasture.
94	·317	Arable.
95	·263	Houses and yard.
96	·064	Houses and yard.
97	1·300	Rough pasture, roads, &c.
98	68·048	Wood, roads, &c.
99	2·548	Arable and tree.
100	2·363	Arable.
101	·372	Wood.
102	3·735	Arable and rough pasture.
103	14·374	Rough pasture, roads, &c.
104	·766	Houses, yards, gardens, &c.
105	·491	Wood.
106	·070	County road.
107	·900	Rough pasture and trees.
108	·343	Arable.
109	·180	Houses and garden.
110	14·399	Wood.
111	·658	Arable.
112	1·196	Wood.
113	17·175	Arable, rough pasture, and stream.
114	·510	Private road.
115	1·186	Rough pasture, road, stream, and trees.
116	8·237	Arable.
117	1·473	Wood.
118	19·175	Arable.
119	10·626	Heathy and rough pasture, stream, &c.
120	10·756	Heathy pasture and trees.
121	9·426	Arable.
122	·451	Wood.
123	5·774	Wood and road.
124	10·057	Arable.
125	9·563	River Dulnan (part of).
126	18·742	Wood and road.
127	4·027	Rough pasture and road.
128	·291	Pond.
129	1·951	Arable, stream, and house.
130	2·064	Arable, house, shed, and stream.

No. on Plan.	Area in Acres.	Remarks.
131	·554	Houses and yards.
132	·455	Arable and roads.
133	·403	House, shed, and garden.
134	·175	Arable and stream.
135	·778	Arable and stream.
136	·702	Highland Railway (part of).
137	18·229	Arable.
138	·379	Arable.
139	·042	Arable.
	807·212	

RECAPITULATION.

791·019	Land.
5·637	Public roads.
·702	Railway.
9·854	Water.
807·212	Area numbered.

UNNUMBERED
(Principally on six-inch Scale).

No. on Plan.	Area in Acres.	Remarks.
	3812·073	Moorland, &c.
	1·606	Loch Beum a'Chlaidheimh.
	3813·679	Area unnumbered.
	807·212	Area numbered.
	4620·891	Area of the whole of that part of the Parish in the County of Elgin (Detached, No. 2.)

RECAPITULATION
For the whole of the work contained in this Book.

4603·092	Land.
5·637	Public roads.
·702	Railway.
11·460	Water.
4620·891	Area of the part of the Parish of Cromdale, Inverallan, and Advie, in the County of Elgin (Detached, No. 2).

NOTE.—The Parish of Cromdale, Inverallan, and Advie is divided into three parts by the County Boundaries. The other portions are in the Counties of Elgin and Inverness, and will have separate Books of Reference.

INDEX TO PLACES

IN THE

PARISH OF CROMDALE, INVERALLAN, AND ADVIE (Part of).

COUNTY OF ELGIN (Detached No. 2.)

Name of Place.	No. of Sheet.		Descriptive Remarks.
	6-inch scale.	25·344-inch scale.	
Ballintomb - - -	XXXIII.	15	A farmsteading.
Balnaan - - -	"	10	A farmsteading.
Balnuchk - - -	"	"	A farmsteading.
Braes of Muckrach - -	"	"	A farmsteading.
Coldhome - - -	"	11	A dwelling house.
Dulnanbridge - -	"	"	Dwelling houses.
Findlarigg - - -	"	"	A farmsteading.
Knock of Muckrach - -	"	10	A farmsteading.
Laggan Burn - - -	"	11	
Laggan of Findlarigg -	"	"	A farmsteading.
Mill of Muckrach - -	"	10	A farmsteading, &c.
Millton of Muckrach -	"	"	A farmsteading.
Muckrach Castle (in ruins) -	"	"	
Muckrach House - -	"	11	
Post Office - - -	"	"	
Wester Laggan - - -	"	"	A farmsteading.

LONDON:
Printed by George E. Eyre and William Spottiswoode,
Printers to the Queen's most Excellent Majesty.
For Her Majesty's Stationery Office.

28

ORDNANCE SURVEY OF SCOTLAND.

BOOK OF REFERENCE TO THE PLAN

OF THE

PARISH OF CROMDALE, INVERALLAN, AND ADVIE (PART OF),

IN THE

COUNTY OF INVERNESS,

CONTAINING 6847·659 ACRES.

MAJOR-GENERAL SIR HENRY JAMES, R.E., F.R.S., F.G.S., &c.,
SUPERINTENDENT OF THE SURVEY.

LONDON:
PRINTED BY GEORGE E. EYRE AND WILLIAM SPOTTISWOODE,
PRINTERS TO THE QUEEN'S MOST EXCELLENT MAJESTY.
FOR HER MAJESTY'S STATIONERY OFFICE.

1873.

Price One Shilling.

[7142.—50.—2/73.]

the
ch,
of

ack

k.

in-

4.

con-
uble
the

ale

W

T

T

x

ent

C.F.
T.C.
C.W.
.Def.
T.S.

the

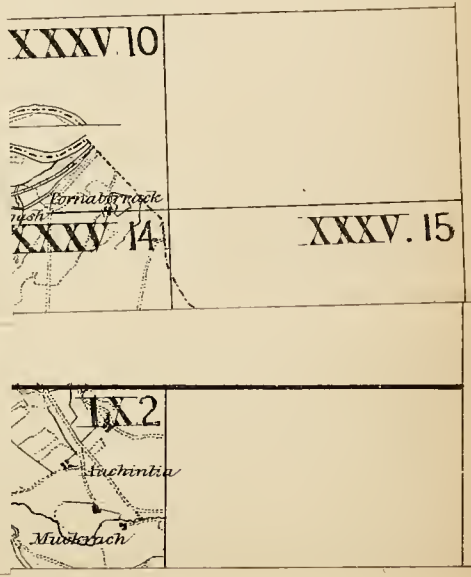
XXXV.10
Tornabirrack
XXXV. 14
XXXV. 15
LX.2
Auchintia
Muckrach

EXPLANATORY REMARKS.

The scale of the Parish Plans is the 1-2500th of the actual length on the ground, and is equal to 25·344 inches to a mile, or 3·157 chains to an inch, which is very approximately equal to one square inch to one acre, the square of 1·0018 inch being equal to one acre.

The length of each sheet is $1\frac{1}{2}$ miles, and the width 1 mile, the area of each sheet is therefore 960 acres.

Each enclosure has a reference number to the area which is given in this Book.

The Braces (*f*) on the plans are to indicate that the spaces so braced are included under the same reference number.

The Altitudes in feet above the Mean Level of the Sea are written thus—31·4.

The Scale of the Plans of the County is 6 inches to a mile, and each sheet contains the same area as 16 sheets of the Parish Plans. There is therefore a double reference number to each sheet, as VI. 9., the Roman Numerals referring to the County Plans, the Arabic Figures to the Parish Plans.

The following are the characters employed on the Ordnance Plans on the Scale of 1–2500, and 6 inches to a mile :—

County Names	C	Hundreds or Wards	W
Parishes	P	Townships	T
Extra Parochial	E	Division of Townships	T

Antiquities ..... ROMAN / Druidical or Saxon / Norman or Subsequent

The descriptions of the boundaries are shown by the following initials :—

Centre of Stream	*C.S.*	Centre of Fence	*C.F.*
Centre of Road	*C.R.*	Top of Cop	*T.C.*
Side of Stream or Drain ...	*S.S.* or *S.D.*	Centre of Wall	*C.W.*
Root of Hedge	*R.H.*	Defaced	*Def.*
Face of Wall	*F.W.*	Track of Stream	*T.S.*

Undefined ..... *Und.*

Where a change occurs in the boundaries, the symbol [o—o] is used to show the part at which the change takes place.

N.B.—To convert Decimal Fractions of an Acre into Roods and Perches, multiply the decimal first by 4 and then by 40, preserving the same number of decimals in the product.

Examples—

A.	R.	P.	Acres.	A.	R.	P.	Acres.
			633·357				527·013
			4				4
			1·428				·052
			40				40
633	1	17	17·120	527	0	2	2·080

TABLE

FOR CONVERTING DECIMAL PARTS OF AN ACRE INTO ROODS AND PERCHES.

Perch.	0 Rood.	1 Rood.	2 Roods.	3 Roods.	Perch.	0 Rood.	1 Rood.	2 Roods.	3 Roods.
0	·000	·250	·500	·750	21	·131	·381	·631	·881
1	·006	·256	·506	·756	22	·137	·387	·637	·887
2	·012	·262	·512	·762	23	·144	·394	·644	·894
3	·019	·269	·519	·769	24	·150	·400	·650	·900
4	·025	·275	·525	·775	25	·156	·406	·656	·906
5	·031	·281	·531	·781	26	·162	·412	·662	·912
6	·037	·287	·537	·787	27	·169	·419	·669	·919
7	·044	·294	·544	·794	28	·175	·425	·675	·925
8	·050	·300	·550	·800	29	·181	·431	·681	·931
9	·056	·306	·556	·806	30	·187	·437	·687	·937
10	·062	·312	·562	·812	31	·194	·444	·694	·944
11	·069	·319	·569	·819	32	·200	·450	·700	·950
12	·075	·325	·575	·825	33	·206	·456	·706	·956
13	·081	·331	·581	·831	34	·212	·462	·712	·962
14	·087	·337	·587	·837	35	·219	·469	·719	·969
15	·094	·344	·594	·844	36	·225	·475	·725	·975
16	·100	·350	·600	·850	37	·231	·481	·731	·981
17	·106	·356	·606	·856	38	·237	·487	·737	·987
18	·112	·362	·612	·862	39	·244	·494	·744	·994
19	·119	·369	·619	·869	40	·250	·500	·750	1·000
20	·125	·375	·625	·875					

PARISH OF CROMDALE, INVERALLAN, AND ADVIE
(PART OF),

IN THE

COUNTY OF INVERNESS.

No. on Plan.	Area in Acres.	Remarks.	No. on Plan.	Area in Acres.	Remarks.
1	·254	Houses, garden, &c.	34	1·537	Orchard.
2	1·521	Arable.	35	·748	Wood.
3	5·189	Arable and stream.	36	·711	Road, shed, ruin, &c.
4	2·999	Arable and stream.	37	7·530	Arable and wood.
5	1·921	Arable, stream, and road.	38	1·398	Road.
			39	1·407	Wood.
6	33·934	Heathy and rough pasture, streams, &c.	40	1·852	Wood.
			41	3·175	Road.
7	90·511	Arable and rough pasture.	42	9·984	Arable.
			43	·100	Wood.
8	12·599	Arable.	44	·893	Wood.
9	·345	Arable.	45	23·079	Arable, rough pasture, &c.
10	4·721	Arable and rough pasture.	46	·366	Houses, garden, &c.
11	·561	House, garden, &c.	47	·125	House and yard.
12	·890	Arable.	48	11·729	Arable and stream.
13	1·656	Houses, garden, &c.	49	18·995	Wood, rough pasture, and road.
14	8·637	Arable.			
15	·472	House, pasture, &c.	50	7·524	Arable, &c.
16	12·317	Arable.	51	12·072	Arable.
17	5·328	Arable.	52	·617	Road.
18	52·562	Arable and road.	53	4·661	Arable.
19	·315	Arable.	54	10·521	Arable, &c.
20	·308	Arable.	55	7·688	Wood, rough pasture, and road.
21	·947	Arable, &c.			
22	·109	House, garden, &c.	56	3·176	Wood and rough pasture.
23	8·719	Wood, streams, & ruin.			
24	1·313	Streams, rough pasture, &c.	57	1·388	Road.
			58	·677	Wood.
25	10·693	Arable, stream, &c.	59	4·853	Wood.
26	41·346	Arable and pond.	60	6·937	Wood.
27	35·843	Arable.	61	·361	Houses, gardens, &c.
28	10·791	Wood, road, &c.	62	6·411	Arable.
29	26·863	Rough pasture and road.	63	·103	Arable.
			64	·687	Rough pasture, &c.
30	4·914	Arable, &c.	65	1·186	Rough pasture, road, &c.
31	·205	Arable, &c.			
32	1·442	Houses, yards, & shed.	66	·371	Houses, garden, &c.
33	2·110	Wood, roads, and ruin.	67	5·668	Arable and stream.

No. on Plan.	Area in Acres.	Remarks.	No. on Plan.	Area in Acres.	Remarks.
68	6·799	Arable and stream.	110	2·192	House, garden, &c.
69	·044	House and garden.	111	1·204	Ornamental ground.
70	·126	House, garden, &c.	112	·628	Wood and stream.
71	5·287	Stream, heathy pasture, &c.	113	·972	Wood, rough pasture, and road.
72	·229	Rough pasture and road.	114	4·395	Arable and wood.
			115	10·055	Arable.
73	·372	House, arable, garden, &c.	116	1·267	Wood and stream.
			117	24·112	Wood and road.
74	10·452	Arable.	118	·267	House, garden, &c.
75	8·807	Rough pasture and streams.	119	1·526	Arable.
			120	3·643	Arable, &c.
76	2·354	Arable.	121	·039	House and garden.
77	·027	House and yard.	122	·113	Houses and yard.
78	1·742	Arable and ruin.	123	·822	Arable.
79	3·975	Stream, rough pasture, &c.	124	·859	Arable.
			125	4·655	Arable and house.
80	19·177	Arable.	126	·114	Houses, garden, &c.
81	1·473	Wood.	127	3·704	Arable.
82	8·232	Arable.	128	·077	Houses and yard.
83	·148	House and yard.	129	·576	Arable.
84	·690	Arable and ruin.	130	1·195	Arable, &c.
85	·024	House and garden.	131	·044	House, garden, &c.
86	10·622	Heathy and rough pasture, stream, &c.	132	3·583	Arable.
			133	·069	House and yard.
87	3·158	Road.	134	·531	Arable and limekilu.
88	1·122	Houses, garden, &c.	135	·066	House, garden, &c.
89	1·840	Wood.	136	3·366	Arable.
90	4·514	Rough pasture, &c.	137	·713	Road.
91	1·387	Wood & rough pasture.	138	3·890	Arable, house, &c.
92	2·745	Rough pasture, ruins, and stream.	139	·078	House, garden, &c.
			140	3·711	Arable, house, road, &c.
93	13·036	Arable and rough pasture.	141	4·102	Arable.
94	10·756	Heathy pasture, &c.	142	·092	House, garden, &c.
95	9·427	Arable.	143	3·587	Arable and rough pasture.
96	·451	Wood.			
97	331·470	Moss, roads, streams, &c.	144	·038	House, shed, & yard.
			145	·059	Arable.
98	17·946	Wood and roads.	146	·152	Houses, garden, &c.
99	111·570	Wood and roads.	147	5·992	Arable, rough pasture, and road.
100	3·316	Road.			
101	·034	Houses and yard.	148	1·393	Arable.
102	3·151	Arable.	149	1·997	Arable, rough pasture, &c.
103	·996	Arable.			
104	27·012	River Dulnan (part of).	150	5·257	Arable.
105	5·774	Wood and road.	151	·115	Houses, garden, &c.
106	·339	Arable and road.	152	·467	Rough pasture.
107	2·560	Wood and stream.	153	·143	Houses and yards.
108	10·833	Arable and rough pasture.	154	·037	Garden.
			155	·062	Houses, yard, & shed.
109	2·690	Arable, &c.	156	·126	House, yards, & ruin.

No. on Plan.	Area in Acres.	Remarks.
157	3·878	Arable, &c.
158	·559	Arable.
159	1·566	Arable.
160	5·356	Arable.
161	5·091	Stream, rough pasture, &c.
162	1·137	Wood.
163	·141	Arable.
164	1·002	Arable, houses, and ruin.
165	·575	Houses, garden, &c.
166	·220	House and gardens.
167	·219	Wood.
168	1·214	Arable and rough pasture.
169	4·180	Arable.
170	6·480	Arable, rough pasture, &c.
171	2·161	Houses, gardens, &c.
172	82·399	Moss, roads, streams, &c.
173	1·112	Pond.
174	10·038	Wood and roads.
175	·472	Houses, garden, &c.
176	4·105	Arable, heathy pasture, and trees.
177	5·018	Arable, &c.
178	·092	Houses, garden, &c.
179	·561	Arable.
180	·040	Houses, garden, &c.
181	·747	Arable.
182	13·544	Wood, rough pasture, and road.
183	10·565	Rough pasture, road, &c.
184	16·522	Arable.
185	1·936	Rough pasture, road, stream, &c.
186	7·067	Arable and road.
187	14·358	Arable.
188	13·249	Arable.
189	12·060	Arable.
190	1·637	Arable.
191	8·170	Arable.
192	·562	Arable.
193	2·975	Arable.
194	2·086	Stream, rough pasture, &c.
195	3·638	Arable.
196	·894	Water.
197	2·456	Pasture (liable to floods), shingle, &c.
198	1·275	Stream, rough pasture, &c.
199	1·800	Arable.
200	4·559	Wood.
201	4·181	Rough pasture.
202	1·700	Rough pasture.
203	13·360	Wood and road.
204	·068	House, garden, &c.
205	·939	Arable and road.
206	·029	House, yard, and shed.
207	1·184	Arable and road.
208	·069	House, garden, &c.
209	·795	Arable.
210	33·714	Wood, rough pasture, and roads.
211	·818	Wood.
212	1·775	Arable.
213	·655	Houses, gardens, &c.
214	1·181	House, rough pasture, &c.
215	1·184	Arable and house.
216	7·988	Arable, rough pasture, &c.
217	1·698	Rough pasture and furze.
218	76·613	Wood, heathy pasture, &c.
219	2·782	Arable.
220	·765	House, rough pasture, &c.
221	·868	Houses, gardens, &c.
222	3·958	Arable and rough pasture.
223	2·659	Rough pasture, road, &c.
224	·187	Rough pasture.
225	15·917	Arable.
226	4·533	Arable.
227	1·446	Wood.
228	·134	House, garden, &c.
229	14·552	Arable.
230	·148	House, garden, &c.
231	·068	Houses and yards.
232	·321	Wood.
233	·410	Arable and road.
234	·467	Arable.
235	·034	House, garden, &c.
236	2·230	Arable, house, and road.
237	·953	Houses, garden, &c.
238	8·616	Arable, rough pasture, &c.

No. on Plan.	Area in Acres.	Remarks.
239	·327	Houses, garden, &c.
240	3·138	Arable, wood, & road.
241	4·616	Arable and road.
242	·164	Wood.
243	17·795	Arable, road, &c.
244	·473	Houses, garden, &c.
245	1·497	Wood.
246	7·555	Arable and road.
247	·437	Arable.
248	17·009	Arable, wood, & road.
249	8·556	Arable.
250	·215	Wood and road.
251	·411	Wood.
252	34·220	Arable, roads, &c.
253	5·612	Arable, road, &c.
254	16·054	Arable, road, &c.
255	·661	Arable.
256	·380	Wood.
257	2·076	Arable.
258	·147	Houses, gardens, &c.
259	2·520	Wood, rough pasture, and road.
260	·369	Houses, garden, &c.
261	·294	Wood.
262	21·559	Arable and rough pasture.
263	·078	House, garden, &c.
264	·121	House and garden.
265	26·630	Arable and road.
266	·733	Houses, garden, &c.
267	4·447	Arable.
268	·455	Arable.
269	·825	Houses, garden, &c.
270	·823	Arable, house, &c.
271	171·488	Heathy pasture, roads, streams, &c.
272	·194	Houses, yards, and ruin.
273	2·206	Arable, house, and road.
274	·597	Houses, gardens, &c.
275	1·548	Arable.
276	5·548	Stream, heathy pasture, and marsh.
277	2·980	Arable.
278	3·857	Arable.
279	7·364	Arable, &c.
280	20·089	Railway.
281	2·535	Arable.
282	1·952	Arable, &c.
283	·072	House, garden, &c.
284	3·268	Arable.
285	10·522	Road.
286	181·408	Heathy pasture, road, stream, &c.
287	·210	House, garden, &c.
288	3·353	Arable.
289	·075	Houses and yards.
290	·363	Arable, house, &c.
291	·050	House and yards.
292	2·531	Arable and heathy pasture.
293	·134	House, garden, &c.
294	·981	Wood.
295	1·949	Arable.
296	·353	Wood.
297	·114	Houses, garden, &c.
298	2·246	Arable.
299	·890	Wood.
300	1·888	Arable and road.
301	·131	Houses, garden, &c.
302	1·570	Arable and house.
303	5·416	Road.
304	·994	Rough pasture.
305	·096	Houses, garden, &c.
306	·476	Arable.
307	1·152	Wood.
308	2·207	Arable, heathy pasture, &c.
309	·783	Arable.
310	228·765	Wood and roads.
311	4·184	Arable.
312	1·550	Rough pasture, &c.
313	·968	Houses, yards, &c.
314	·287	Arable.
315	·818	Rough pasture, road, &c.
316	·739	Rough pasture, &c.
317	·347	Wood.
318	1·233	Heathy pasture, furze, &c.
319	4·239	Wood.
320	6·182	Heathy and rough pasture, &c.
321	1·215	Arable, &c.
322	7·732	Arable.
323	·085	Garden.
324	·098	Slope.
325	·932	Road.
326	1·142	Houses, rough pasture, &c.
327	6·587	Arable.
328	1·685	Rough pasture, &c.
329	12·045	Arable.

No. on Plan.	Area in Acres.	Remarks.
330	1·196	Rough pasture and furze.
331	3·762	Arable.
332	·042	House, garden, &c.
333	·731	Rough pasture, &c.
334	4·553	Arable.
335	4·396	Arable.
336	·647	Houses, gardens, &c.
337	1·563	Rough pasture, &c.
338	2·359	Wood and road.
339	1·134	Arable.
340	13·149	Arable.
341	36·013	Arable, road, &c.
342	4·707	Arable, furze, &c.
343	·138	House and garden.
344	·341	Arable.
345	7·729	Arable and road.
346	·976	Houses, gardens, &c.
347	1·153	Arable.
348	5·262	Rough pasture, roads, &c.
349	17·238	Wood, roads, &c.
350	4·376	Heathy pasture and road.
351	3·098	Arable, stream, &c.
352	·088	House, shed, and yard.
353	2·648	Arable.
354	·963	Arable.
355	4·551	Rough pasture.
356	·577	Wood.
357	2·791	Stream, rough pasture, &c.
358	·901	Arable.
359	5·023	Arable.
360	46·901	Arable, road, &c.
361	3·303	Houses, rough pasture, &c.
362	·455	Arable.
363	3·038	Houses, garden, &c.
364	·548	Rough pasture.
365	8·412	Arable.
366	9·856	Arable & stone circle.
367	·546	Arable.
368	1·960	Arable and rough pasture.
369	4·405	Arable, rough pasture, &c.
370	9·981	Arable, rough pasture, &c.
371	·069	Road.
372	15·307	Arable.
373	28·703	Arable.
374	32·252	Arable, roads, &c.
375	·647	Rough pasture and brushwood.
376	13·829	Arable.
377	12·681	Arable and rough pasture.
378	2·712	Arable.
379	35·836	Streams, rough pasture, &c.
380	3·116	Rough pasture, road, and stream.
381	5·635	Arable, rough pasture, &c.
382	14·681	Rough pasture roads, streams, &c.
383	·766	Arable, &c.
384	4·877	Wood.
385	18·476	Heathy pasture, &c.
386	35·897	Arable and road.
387	4·077	Arable and stream.
388	4·434	Arable.
389	4·043	Arable.
390	9·452	Heathy pasture and stream.
391	8·056	Arable and stream.
392	2·578	Railway.
393	13·451	Arable and rough pasture.
394	23·864	Arable and rough pasture.
395	5·931	Arable.
396	3·533	Arable, rough pasture, &c.
397	·954	Arable, &c.
398	51·058	River Spey (part of).
	3239·417	Area numbered.

UNNUMBERED.—Principally on Six-inch Scale.

3606·636	Moorland, &c.
1·606	Loch Beum a' Chlaidheimh (part of).
3608·242	Area unnumbered.
3239·417	Area numbered.
6847·659	Area of this part of the Parish.

RECAPITULATION.

Area in Acres.	
6712·606	Land.
30·704	Roads.
22·667	Railways.
81·682	Water.
6847·659	Area of that part of the Parish of Cromdale, Inverallan, and Advie, which is in the County of Inverness.

NOTE.—This Parish is divided into two portions by the County Boundary; the other portion is in the County of Elgin, and is published separately.

INDEX TO PLACES

IN THE

PARISH OF CROMDALE, INVERALLAN, AND ADVIE (PART OF).

COUNTY OF INVERNESS.

Name of Place.	No. of Sheet.		Name of Place.	No. of Sheet.	
	6-inch scale.	25·344 in. scale.		6-inch scale.	25·344 in. scale.
Auchnahannet -	XXXIV.	15	Mid Curr - -	XLVI.	3, 7
			Milton of Muckrach	,,	2
Balnaan - -	XLVI.	3	Mill of Muckrach -	,,	3
Balnuchk - -	XXXIV.	15	Muckrach House -	,,	,,
Balvattan - -	XLVI.	6			
Braes of Muckrach	XXXIV.	15	Ochnoir - -	,,	10
Broomhill Station -	XLVI.	7			
Broompark - -	,,	6	School - -	,,	3
			Skye of Curr -	,,	3, 7
Clury - -	,,	2			
Croftdow - -	,,	7	Torrispardon -	,,	6
Croftjames - -	,,	6, 7	Tullochgorum -	,,	10
Croftnahaven -	,,	7	Tullochgriban Cottage - - -	,,	2
Curr Wood - -	,,	3, 7			
Drynach - -	,,	7	Upper Balnacruie -	,,	6
Easter Curr - -	,,	3, 4	Wester Curr -	,,	7
			White Well - -	,,	6
Knock of Muckrach	,,	3			
Lower Balnacruie -	,,	6			

LONDON:
Printed by George E. Eyre and William Spottiswoode,
Printers to the Queen's most Excellent Majesty.
For Her Majesty's Stationery Office.

PARISH OF CROSS,

IN THE

COUNTY OF ORKNEY AND SHETLAND—
(ORKNEY).

Price One Shilling.

e
,
f

h

;
d
d
d

n-

.
ns
to
y

es

les

I
T
T

nt

F.
C.
W.
ef.
S.

the

of

ion,
ary,

ORDNANCE SURVEY OF SCOTLAND

PARISH OF CROSS

ORKNEY & SHETLAND
(Orkney)

INDEX TO THE SHEETS



EXPLANATORY REMARKS.

The Scale of the Parish Plans is the 1-2500th of the actual length on the ground, and is equal to 25·344 inches to a mile, or 3·157 chains to an inch, which is very approximately equal to one square inch to one acre, the square of 1·0018 inch being equal to one acre.

The length of each sheet is 1½ miles, and the breadth 1 mile, the area of each sheet is therefore 960 acres.

Each enclosure has a reference number to the area which is given in this Book; in the case of towns and large villages encircled by a red band, one number and area only are given for the portion within the red band, unless they are contained in more than one parish, in which case a number is given for the portion included in each parish.

The Braces [⌐] on the plans are to indicate that the spaces so braced are included under the same reference number.

The Altitudes in feet above the Mean Level of the Sea are written thus —*31·4*.

The Scale of the County Plans is 6 inches to a mile, and each sheet contains 16 sheets of the Parish Plans. There is therefore a double reference number to each sheet of the Parish Plans, as VI. 9., the first number referring to the County Plans, the second number to the Parish Plans.

The dimensions of the sheets on the Six-inch scale being four miles by six miles the area is twenty-four square miles, equal to 15,360 acres.

The following are the characters employed on the Ordnance Plans on the Scales of 1-2500, and 6 inches to a mile :—

County Names	C	Hundreds or Wards	H
Parishes, Ancient or Mother	P	Civil Parishes or Townships	*T*
Extra Parochial	E	Division of Townships	*T*

Municipal Wards ..... W

Antiquities ..... ROMAN / Druidical or Saxon / Norman or Subsequent

The descriptions of the boundaries are shown by the following initials :—

Centre of Stream	*C.S.*	Centre of Fence	*C.F.*
Centre of Road	*C.R.*	Top of Cop	*T.C.*
Side of Stream or Drain	*S.S.* or *S.D.*	Centre of Wall	*C.W.*
Root of Hedge	*R.H.*	Defaced	*Def.*
Face of Wall	*F.W.*	Track of Stream	*T.S.*

Undefined ..... *Und.*

Where a change occurs in the boundaries, the symbol [o—o] is used to show the part at which the change takes place.

N.B.—The areas are computed to the centre of fence, or other boundary of enclosure, except in the following cases :—

(1.) When the fence or other boundary is also the boundary of a Parish or other Civil Division, which does not follow the centre of the fence, the area is calculated to the Parish or other boundary, and not to the centre.

(2.) The fences, &c., bounding either side of a railway are included wholly within its area.

N.B.—To convert Decimal Fractions of an Acre into Roods and Perches, multiply the decimal first by 4 and then by 40, preserving the same number of decimals in the product.

Examples—

			Acres.						Acres.
			633·357						527·013
			4						4
			1·428						·052
			40						40
A.	R.	P.	17·120		A.	R.	P.		2·080
633	1	17			527	0	2		

TABLE

FOR CONVERTING DECIMAL PARTS OF AN ACRE INTO ROODS AND PERCHES.

Perch.	0 Rood.	1 Rood.	2 Roods.	3 Roods.	Perch.	0Rood.	1 Rood.	2 Roods.	3 Roods.
0	·000	·250	·500	·750	21	·131	·381	·631	·881
1	·006	·256	·506	·756	22	·137	·387	·637	·887
2	·012	·262	·512	·762	23	.144	·394	·644	·894
3	·019	·269	·519	·769	24	·150	·400	·650	·900
4	·025	·275	·525	·775	25	·156	·406	·656	·906
5	·031	·281	·531	·781	26	·162	·412	·662	·912
6	·037	·287	·537	·787	27	·169	·419	·669	·919
7	·044	·294	·544	·794	28	·175	·425	·675	·925
8	·050	·300	·550	·800	29	·181	·431	·681	·931
9	·056	·306	·556	·806	30	·187	·437	·687	·937
10	·062	·312	·562	·812	31	·194	·444	·694	·944
11	·069	·319	·569	·819	32	·200	·450	·700	·950
12	·075	·325	·575	·825	33	·206	·456	·706	·956
13	·081	·331	·581	.831	34	·212	·462	·712	·962
14	·087	·337	·587	·837	35	·219	·469	·719	·969
15	·094	·344	·594	·844	36	·225	·475	·725	·975
16	·100	·350	·600	·850	37	·231	·481	·731	·981
17	·106	·356	·606	·856	38	·237	·487	·737	·987
18	·112	·362	·612	·862	39	·244	·494	·744	·994
19	·119	·369	·619	·869	40	·250	·500	·750	1·000
20	·125	·375	·625	·875					

PARISH OF CROSS,

IN THE

COUNTY OF ORKNEY AND SHETLAND—(ORKNEY).

No. of Sheet and Plan and No. on Plan.	Area in Acres.	No. of Sheet and Plan and No. on Plan.	Area in Acres.	No. of Sheet and Plan and No. on Plan.	Area in Acres.
Sheet LXXXI. 3 :—		Sheet LXXXI. 7 :—		Sheet LXXXI. 8 :—	
1	3·358	(*contd.*) 36	·377	(*contd.*) 73	·385
2	7·139	37	·921	74	·653
3	2·379	38	15·070	75	2·517
4	6·629	39	5·767	76	1·639
		40	13·097	77	1·095
Sheet LXXXI. 4 :—		41	1·808	78	5·031
5	1·835	42	2·346	79	22·421
6	3·565	43	14·272	80	1·433
7	1·269			81	22·444
8	1·499	Sheet LXXXI. 8 :—		81a	.114
9	2·510	44	25·359	82	·170
		45	1·115	83	13·475
Sheet LXXXI. 7 :—		46	17·736	83a	10·526
10	26·874	47	·711	84	12·803
11	·507	48	7·395	85	6·215
12	9·295	49	·828	86	21·948
13	10·002	50	4·458	87	1·506
14	1·023	51	21·762	88	1·506
15	2·140	52	17·754	89	·828
16	·575	53	17·111	90	·947
17	1·449	54	16·300	91	·403
18	·556	55	1·099	92	3·278
19	2·683	56	2·628	93	·229
20	·130	57	1·475	94	10·492
21	1·142	58	1·283	95	·299
22	3·024	59	2·384	96	3·389
23	17·666	60	9·304	97	·835
24	1·810	61	·152	98	·574
25	·317	62	·350	99	4·963
26	·351	63	1·063	100	4·767
27	·435	64	·289	101	·394
28	·401	65	5·050	102	2·315
29	·424	66	·235	103	·682
30	100·368	67	·537	104	·847
31	2·975	68	4·425	105	·231
32	81·890	69	·324	106	·441
33	·563	70	·612	107	·258
34	·367	71	·325	108	·394
35	1·134	72	8·665	109	16·803

No. of Sheet and Plan and No. on Plan.	Area in Acres.
Sheet LXXXI. 8:—	
(*contd.*) 110	·266
111	·740
112	8·007
113	3·416
114	·750
115	9·006
116	6·178
117	17 928
118	·823
119	·779
120	·483
121	·312
122	1·715
123	26·964
124	21·160
125	·911
126	14·490
127	10·162
128	2·087
129	7·076
130	1·734
131	·338
132	4·305
133	·756
134	2·418
135	·652
136	6·623
137	3·821
138	7·548
139	·564
140	8·848
141	2·890
142	·725
143	·166
144	16·476
145	·505
146	·255
147	·469
148	·204
149	·813
150	·349
151	2 771
152	2·250
153	3·369
154	·333
155	5·522
156	3·705
157	2·297
158	·558
159	·772
160	·605
Sheet LXXXI. 8:—	
(*contd.*) 161	1·202
Sheet LXXXI. 10:—	
162	3·150
163	7·162
164	·456
165	·398
166	3·867
166a	·066
167	·565
168	2·210
169	1·422
170	1·274
171	2·077
172	2·796
173	10·316
174	1·379
175	5·212
176	·922
177	·211
178	3·984
179	3·709
180	·162
181	·210
182	·324
183	1·331
184	7·892
185	1·481
186	3·478
Sheet LXXXI. 11:—	
187	·644
188	·157
189	·337
190	2·523
191	2·213
192	2·501
193	10·315
194	·653
195	·271
196	12·974
197	19·572
198	·134
199	11·564
200	1·574
201	3·458
202	7·718
203	2·759
203a	1·048
204	·246
205	9·461
Sheet LXXXI. 11:—	
(*contd.*) 206	·754
207	·714
208	·514
209	·681
210	124·394
211	31·425
212	4·682
213	·648
214	1·372
215	13·560
216	7·790
217	4·678
218	1·304
219	84·808
220	55·612
221	136·703
222	·136
223	51·083
224	99·219
225	·578
226	6·128
227	·325
228	·553
229	·145
230	1·477
231	42·159
232	1·169
233	14·080
234	·745
235	11·141
236	·715
237	5·270
238	1·477
239	4·724
Sheet LXXXI. 12:—	
240	·262
241	2·939
242	·700
243	·851
244	1·174
245	7·691
246	·456
247	32·692
248	27·401
249	·665
250	·162
251	·887
252	1·657
253	1·225
254	·616

No. of Sheet and Plan and No. on Plan.	Area in Acres.
Sheet LXXXI. 12 :—	
(*contd.*) 255	2·736
256	5·377
257	1·944
258	·426
259	2·221
260	9·124
261	3·849
262	1·916
263	50·271
264	2·140
265	4·169
266	·974
267	7·916
268	·205
269	1·275
270	1·104
271	19·103
272	3·378
273	37·661
274	·126
275	34·110
276	·172
277	2·222
278	41·062
279	13·877
Sheet LXXXI. 14 :—	
280	5·764
281	1·872
282	·874
283	·345
284	32·744
285	4·174
286	9·657
287	19·073
288	7·135
289	·807
290	15·384
291	13·966
292	1·136
293	9·240
294	20·541
295	·490
296	16·614
297	1·499
298	18·153
299	·213
300	1·274
301	·379
302	6·124
303	·263

No. of Sheet and Plan and No. on Plan.	Area in Acres.
Sheet LXXXI. 14 :—	
(*contd.*) 304	·378
305	13·733
306	·994
307	19 648
308	21·440
309	1·483
310	8·713
311	2·318
312	1·631
313	1·438
313a	·612
314	·415
315	·242
316	3·632
317	12·290
318	19·906
319	17·341
320	1·685
321	1·729
322	18·474
323	·310
324	·378
325	1·364
326	20·123
327	3·796
327a	·413
328	10·006
329	3·586
330	4·311
331	·154
332	1·662
333	7·222
334	·680
335	·119
336	·106
337	·182
338	6·516
339	·916
340	2·411
341	·130
342	3·115
343	·144
344	5·399
345	8·393
346	20·610
347	·299
348	2·031
349	2·948
350	·114
351	·246
352	6·066

No. of Sheet and Plan and No. on Plan.	Area in Acres.
Sheet LXXXI. 14 :—	
(*contd.*) 353	·366
354	6·115
355	·733
356	·913
357	·392
358	20·384
359	·763
360	12·155
361	17·198
362	34·204
Sheet LXXXI. 15 :—	
363	9·650
364	·347
365	12·229
366	1·148
367	·253
368	16·361
369	36·745
370	1·712
371	1·118
372	·598
373	·356
374	3·142
375	14·785
376	1·281
377	·134
378	43·079
Sheet LXXXI. 16 :—	
379	·654
379	·241
380	2·176
381	6·281
382	4·269
383	15·682
384	·364
385	6·711
Sheet LXXXVII. 1 :—	
386	5·033
387	11·387
388	7·757
389	6·148
390	·196
391	3·273
392	·371
393	2·740
394	·196
395	·230
396	22·995

No. of Sheet and Plan and No. on Plan.	Area in Acres.
Sheet LXXXVII. 1:—	
(*contd.*) 397	7·847
398	1·745
399	83·186
400	35·732
401	1.755
402	26·956
403	54·848
404	28·707
Sheet LXXXVII. 2:—	
405	16·275
406	1·309
407	·595
408	·488
409	·471
410	·677
411	4·172
412	·442
413	·997
414	2·384
415	1·152
416	4·499
417	·281
418	23·737
419	4·760
420	5·165
421	9·847
422	34·693
423	2·514
424	·448
425	·320
426	1·419

No. of Sheet and Plan and No. on Plan.	Area in Acres.
Sheet LXXXVII. 2:—	
(*contd.*) 427	1·592
428	2·503
429	2·054
430	·302
431	5·776
432	·215
433	6·522
434	·151
435	·185
436	12·844
437	·185
438	·229
439	7·905
440	27·486
441	5·620
442	11·493
443	13·840
444	70·575
445	231·405
446	15·333
447	19·740
448	25·296
449	12·896
450	2·643
451	14·040
452	30·658
Sheet LXXXVII. 5:—	
453	3·535
454	·574
455	1·373
456	227·673

No. of Sheet and Plan and No. on Plan.	Area in Acres.
Sheet LXXXVII. 5:—	
(*contd.*) 457	2·000
458	2·105
459	29·776
460	4·230
Sheet LXXXVII. 6:—	
461	8·484
462	5·135
463	22·994
464	·550
465	16·298
466	18·465
467	3·212
468	16·873
469	25·647
470	1·874
471	1·869
472	1·532
473	7·956
474	9·133
475	1·295
476	17·470
477	14·648
Sheet LXXXVII. 9:—	
478	112·018
Area numbered	4330·758
Foreshore -	765·358
	5096·116

HOLMS OF SPURNESS.

Sheet LXXXVII. 13:—	
479	3·159
480	1·789
481	1·628
Area numbered	6·576
Foreshore -	41·437
Area of the Holms of Spurness.	48·013

RECAPITULATION.

Area in Acres.	
4179·941	Land.
49·145	Roads.
97·364	Water.
10·884	Tidal water.
806·795	Foreshore.
5144·129	Total area of the Parish of Cross, in the County of Orkney and Shetland (Orkney).

INDEX TO PLACES

IN THE

PARISH OF CROSS.

COUNTY OF ORKNEY AND SHETLAND—(ORKNEY).

Name of Place.	No. of Sheet. 6-inch scale.	No. of Sheet. 25·344 in. scale.
Alma Cottage -	LXXXI.	8
Ayre - -	,,	7
Backaskaill - -	,,	11
Balaclava - -	,,	8
Balfoursbrae -	LXXXVII.	2
Bleachfield - -	LXXXI.	8
Boloquoy - -	,,	10
Braehowar - -	LXXXVII.	2
Braeswick - -	,,	1, 2
Brenchicot - -	LXXXI.	8
Brough-hill - -	,,	,,
Broughtown -	,,	,,
Broughtown Cottage - - -	,,	,,
Castlehill - -	,,	12
Clifts - - -	,,	15
Coo - -	,,	8
Corsdale - -	,,	,,
Corsequoy - -	,,	7
East Myre - -	LXXXVII.	2
Floora - -	LXXXI.	8
Greystone - -	,,	,,
Headbanks - -	LXXXVII.	2
Hillfield - -	LXXXI.	12
Hillhead - -	,,	7
Hillhead - -	,,	11
Hillhouse - -	,,	8
Hobbister - -	,,	7
Holland - -	LXXXVII.	2
How - - -	LXXXI.	12
Howsgarth - -	,,	,,
Hyndhover - -	LXXXVII.	2
Inkermann - -	LXXXI.	8
Isgarth - -	,,	12
Kettletoft - -	,,	16
Kirkhouse - -	,,	8
Knowes - -	,,	15
Lambaness - -	,,	14
Lonnie - -	,,	11
Lyland - -	,,	,,
Lyland Cottage -	,,	,,
Mid Mire - -	,,	14
Mires - -	,,	10
Nebister - -	LXXXVII.	2
Newbiggings -	LXXXI.	8
New London -	,,	,,
North Howar -	LXXXVII.	2
North Mire - -	LXXXI.	14
Odinsgarth - -	,,	8
Parlgo - -	,,	,,
Pool - - -	,,	14
Purgatory - -	,,	11
Quarryhouse -	,,	14
Rivesbank - -	,,	7
Roadside - -	,,	8
Sandytae - -	,,	15
Scarrigarth - -	,,	,,
Schoolhouse - -	,,	8

Name of Place.	No. of Sheet.		Name of Place.	No. of Sheet.	
	6-inch scale.	25·344 in. scale.		6-inch scale.	25·344 in. scale.
Setter - -	LXXXI.	14	Upper Lyland -	LXXXI.	11
Skedgabist - -	LXXXVII.	2			
Skelbister - -	LXXXI.	12	Voldabrae - -	,,	14
South Howar -	LXXXVII.	2			
South Mire - -	LXXXI.	14	Warsetter - -	,,	,,
Stiglister - -	,,	7	Waterhall - -	,,	11
Stove - -	LXXXVII.	5, 6	Westbrough - -	,,	4
Streethouse - -	LXXXI.	14	West Howar -	LXXXVII.	2
			Whip - -	LXXXI.	8
Telegraph Cottages	,,	8, 12			

LONDON:
Printed by George E. Eyre and William Spottiswoode,
Printers to the Queen's most Excellent Majesty.
For Her Majesty's Stationery Office.
[.—50.—1/81.]

ORDNANCE SURVEY OF SCOTLAND.

BOOK OF REFERENCE TO THE PLAN

OF THE

PARISH OF CROY AND DALCROSS
(DETACHED),

IN THE

COUNTY OF INVERNESS,

CONTAINING 4830·517 ACRES.

COLONEL SIR HENRY JAMES, R.E., F.R.S., M.R.I.A., F.G.S., &c.,
SUPERINTENDENT OF THE SURVEY.

LONDON:
PRINTED BY GEORGE E. EYRE AND WILLIAM SPOTTISWOODE,
PRINTERS TO THE QUEEN'S MOST EXCELLENT MAJESTY.
FOR HER MAJESTY'S STATIONERY OFFICE.

1868.

Price One Shilling.

[7142—50—10/68.]

on the
mately
ual to

f each

Book.

are in-

31·4.

et con-
double
to the

Scales

... W

... T

.... T

xon

equent

—

....C.F.
...T.C.
...C.W.
....Def.
....T.S.

now the

ORDNANCE SURVEY OF SCOTLAND

PARISH OF CROY AND DALCROSS (Det.)

INVERNESS-SHIRE

INDEX TO THE SHEETS

EXPLANATORY REMARKS.

The scale of the Parish Plans is the 1-2500th of the actual length on the ground, and is equal to 25·344 inches to a mile, which is very approximately equal to one square inch to one acre, the square of 1·0018 inch being equal to one acre.

The length of each sheet is $1\frac{1}{2}$ miles, and the width 1 mile, the area of each sheet is therefore 960 acres.

Each enclosure has a reference number to the area which is given in this Book.

The Braces (f) on the plans are to indicate that the spaces so braced are included under the same reference number.

The Altitudes in feet above the Mean Level of the Sea are written thus—31·4.

The Scale of the Plans of the County is 6 inches to a mile, and each sheet contains the same area as 16 sheets of the Parish Plans. There is therefore a double reference number to each sheet, as VI. 9., the Roman Numerals referring to the County Plans, the Arabic Figures to the Parish Plans.

The following are the characters employed on the Ordnance Plans on the Scales of 1–2500, and 6 inches to a mile :—

County Names	C	Hundreds or Wards	W
Parishes	P	Townships	T
Extra Parochial	E	Division of Townships	T

Antiquities ..... { ROMAN / Druidical or Saxon / Norman or Subsequent

The descriptions of the boundaries are shown by the following initials :—

Centre of Stream	*C.S.*	Centre of Fence	*C.F.*
Centre of Road	*C.R.*	Top of Cop	*T.C.*
Side of Stream or Drain	*S.S.* or *S.D.*	Centre of Wall	*C.W.*
Root of Hedge	*R.H.*	Defaced	*Def.*
Face of Wall	*F.W.*	Track of Stream	*T.S.*

Undefined ..... *Und.*

Where a change occurs in the boundaries, the symbol [o—o] is used to show the part at which the change takes place.

N.B.—To convert Decimal Fractions of an Acre into Roods and Perches, multiply the decimal first by 4 and then by 40, preserving the same number of decimals in the product.

Examples—

	Acres.		Acres.
	633·357		527·013
	4		4
	1·428		·052
	40		40
A. R. P.	17·120	A. R. P.	2·080
633 1 17		527 0 2	

TABLE

FOR CONVERTING DECIMAL PARTS OF AN ACRE INTO ROODS AND PERCHES.

Perch.	0 Rood.	1 Rood.	2 Roods.	3 Roods.	Perch.	0Rood.	1 Rood.	2 Roods.	3 Roods.
0	·000	·250	·500	·750	21	·131	·381	·631	·881
1	·006	·256	·506	·756	22	.137	·387	·637	·887
2	·012	·262	·512	·762	23	·144	·394	·644	·894
3	·019	·269	·519	·769	24	·150	·400	·650	·900
4	·025	·275	·525	·775	25	·156	·406	·656	·906
5	·031	·281	·531	·781	26	·162	·412	·662	·912
6	·037	·287	·537	·787	27	·169	·419	·669	·919
7	·044	·294	·544	·794	28	·175	·425	·675	·925
8	·050	·300	·550	·800	29	·181	·431	·681	·931
9	·056	·306	·556	·806	30	·187	·437	·687	·937
10	·062	·312	·562	·812	31	·194	·444	·694	·944
11	·069	·319	·569	·819	32	·200	·450	·700	·950
12	·075	·325	·575	·825	33	·206	·456	·706	·956
13	·081	·331	·581	·831	34	·212	·462	·712	·962
14	·087	·337	·587	·837	35	·219	·469	·719	·969
15	·094	·344	·594	·844	36	·225	·475	·725	·975
16	·100	·350	·600	·850	37	·231	·481	·731	·981
17	·106	·356	·606	·856	38	·237	·487	·737	·987
18	·112	·362	·612	·862	39	·244	·494	·744	·994
19	.119	·369	·619	·869	40	·250	·500	·750	1·000
20	·125	·375	·625	·875					

PARISH OF CROY AND DALCROSS (DET.)

IN THE

COUNTY OF INVERNESS.

No. on Plan.	Area in Acres.	Remarks.	No. on Plan.	Area in Acres.	Remarks.
1	2·745	Arable.	36	20·090	Arable, furze, and road.
2	11·655	Wood and stream.			
3	15·291	Arable and furze.	37	9·346	Arable.
4	·339	Arable.	38	1·005	Stream, rough pasture, &c.
5	·072	House and yard.			
6	·156	Arable and trees.	39	7·141	Arable.
7	7·290	Arable and road.	40	·379	Arable.
8	·060	House and yard.	41	·064	House and garden.
9	·585	Private road and furze.	42	13·967	Arable and road.
			43	7·920	Arable and road.
10	11·365	Wood, furze, road, and stream.	44	·300	House, shed, garden, and yard.
11	2·985	Furze and road.	45	29·418	Wood and stream.
12	16·241	Arable.	46	37·192	Wood and streams.
13	·588	House, garden, yards, &c.	47	2·863	Arable.
			48	·705	Wood and streams.
14	·188	House, garden, and yard.	49	·102	Waste.
			50	·130	Pond.
15	18·670	Arable and road.	51	·987	Private road.
16	2·973	Heathy pasture.	52	15·774	Wood, streams, and shed.
17	68·743	Arable.			
18	·264	Rough pasture and wood.	53	12·066	Arable.
			54	5·390	Wood, stream, and road.
19	2·112	Arable.			
20	11·413	Arable.	55	10·963	Arable, road, &c.
21	2·066	Furze and stream.	56	1·691	Wood and stream.
22	9·562	Arable.	57	1·423	Wood, stream, and road.
23	21·708	Arable and pond.			
24	4·422	Wood, road, and stream.	58	12·411	Arable and road.
			59	8·319	Arable.
25	·352	Arable.	60	1·688	Wood and road.
26	1·797	Houses, sheds, gardens, yards, &c.	61	1·880	Wood and stream.
			62	·154	Houses, garden, and yards.
27	16·421	Arable and road.			
28	·231	Private road.	63	3·047	Arable.
29	11·028	Arable and road.	64	·386	Houses, gardens, and yards.
30	1·222	Wood and stream.			
31	22·077	Arable and road.	65	·587	Arable, furze, garden, &c.
32	1·119	Furze.			
33	19·082	Arable.	66	68·745	Heathy pasture, roads, streams, &c.
34	20·724	Wood and streams.			
35	19·226	Arable, road, stream, &c.	67	18·224	Arable and road.
			68	14·853	Arable and road.

No. on Plan.	Area in Acres.	Remarks.
69	1·570	Wood, road, and stream.
70	·929	Houses, yards, gardens, &e.
71	18·241	Arable and road.
72	2·726	Wood and road.
73	·436	Wood and stream.
74	8·157	Arable.
75	·356	Wood.
76	8·432	Arable.
77	·484	Wood.
78	7·981	Arable.
79	·889	Wood.
80	8·065	Arable.
81	·490	Wood.
82	8·835	Arable.
83	1·005	Wood.
84	·497	Wood.
85	8·942	Arable.
86	·565	Wood.
87	4·484	Wood and stream.
88	15·133	Arable.
89	·537	Wood.
90	8·709	Arable.
91	·658	Wood.
92	1·320	Wood.
93	5·199	Arable.
94	6·805	Trust road.
95	6·296	Arable.
96	·721	Wood.
97	10·099	Arable.
98	·261	Houses, garden, and yard.
99	·297	Arable and stream.
100	6·687	Arable.
101	2·476	Wood and stream.
102	·451	Arable, garden, and stream.
103	·019	House and yard.
104	·255	House, garden, and yard.
105	·356	Arable.
106	·092	Houses, garden, and yard.
107	2·850	Wood and stream.
108	·570	Arable.
109	1·236	Arable and stream.
110	·259	House, garden, and yards.
111	1·217	Arable and stream.
112	·273	House, gardens, and yard.
113	1·071	Arable and stream.
114	·242	House, garden, yard, &e.
115	2·005	Arable and stream.
116	·399	House, garden, yard, and road.
117	·841	Arable.
118	3·008	Arable, rough pasture, and road.
119	·882	Houses, yards, garden, and road.
120	16·154	Arable, furze, and tree.
121	1·357	Wood, stream, &e.
122	·138	House, garden, and yard.
123	70·632	Arable, roads, &e.
124	31·251	Arable, rough pasture, &e.
125	3·516	Wood.
126	23·941	Arable and furze.
127	24·831	Arable and furzo.
128	13·568	Arable and stream.
129	12·615	Arable and road.
130	9·600	Arable and stream.
131	·660	Wood and road.
132	14·061	Arable, road, and stream.
133	·667	Wood.
134	11·959	Heathy pasture.
135	29·013	Stream, rough pasture, &e.
136	1·318	Arable.
137	1·655	Road.
138	1·322	Wood and rough pasture.
139	·162	Pond (part of).
140	1·015	Wood and rough pasture.
141	·843	Pond (part of).
142	24·744	Arable.
143	2·474	Streams, rough pasture, &e.
144	7·700	Arable.
145	·134	Houses and garden.
146	·426	Wood and road.
147	·609	Arable.
148	1·226	Houses, yards, garden, &e.
149	22·116	Arable.
150	1·904	Stream, rough pasture, &e.

No. on Plan.	Area in Acres.	Remarks.	No. on Plan.	Area in Acres.	Remarks.
151	20·997	Arable.	190	·136	Wood.
152	3·424	Arable and tree.	191	1·018	Houses, sheds, yards, &c.
153	·262	Arable.			
154	55·861	Heathy and rough pasture, &c.	192	·839	Wood, road, stream, &c.
155	·191	Houses, yard, garden, and ruins.	193	2·703	Garden, &c.
			194	·405	Wood, stream, and shed.
156	14·406	Arable.			
157	1·784	Arable.	195	1·418	Arable, house, road, and trees.
158	·177	Rough pasture.			
159	2·374	Heathy pasture.	196	·301	Arable.
160	·193	Houses and yards.	197	·158	Pond.
161	7·725	Arable.	198	12·021	Wood, roads, &c.
162	1·111	Rough pasture, furze, &c.	199	·424	Pond.
			200	·192	Arable and trees.
163	12·052	Heathy pasture, &c.	201	1·427	Wood and road.
164	11·764	Heathy pasture and road.	202	·556	House, yards, &c.
			203	1·701	Arable, trees, &c.
165	11·871	Heathy pasture and road.	204	·233	Arable and tree.
			205	·415	Wood.
166	74·178	Heathy pasture and roads.	206	·443	Arable, road, and trees.
167	4·600	Arable and roads.	207	11·405	Arable, wood, &c.
168	9·681	Wood and road.	208	·647	Wood, &c.
169	5·347	Heathy pasture and road.	209	·819	Wood.
			210	2·001	Private road and stream.
170	9·650	Arable and road.			
171	·043	Houses and ruin.	211	·563	Wood.
172	1·878	Heathy pasture, road, and marsh.	212	·393	Wood.
			213	33·786	Arable.
173	33·171	Arable, rough pasture, and ruin.	214	·771	Wood.
			215	22·637	Arable.
174	3·776	Heathy pasture and road.	216	1·169	Wood.
			217	40·119	Wood, roads, stream, &c.
175	·280	Heathy pasture.			
176	·988	Houses, yards, gardens, &c.	218	17·156	Arable.
			219	·176	Wood.
177	·266	Arable.	220	9·987	Arable and wood.
178	1·263	Heathy pasture, road, &c.	221	23·024	Wood.
			222	·103	Houses, garden, and yard.
179	4·393	Arable.			
180	28·999	Arable.	223	6·522	Wood.
181	·312	Wood and road.	224	1·651	Arable, rough pasture, &c.
182	1·541	Wood and road.			
182a	·088	Arable.	225	4·796	House, ruins, rough pasture, &c.
183	1·551	Wood.			
184	33·465	Arable.	226	·336	Arable.
185	·156	Wood.	227	59·878	Arable, trees, &c.
186	·239	Wood.	228	30·662	Arable.
187	·568	Wood.	229	32·277	Arable, road, furze, &c.
188	·704	Wood.			
189	·453	Arable.	230	1·846	Wood and road.

No. on Plan.	Area in Acres.	Remarks.	No. on Plan.	Area in Acres.	Remarks.
231	1·810	Wood, furze, and stream.	267	2·521	Rough pasture, road, and streams.
232	·836	Arable.	268	·522	Houses, shed, and yards.
233	·133	Pond.	269	3·724	Wood and stream.
234	1·236	Houses, sheds, garden, yards, &c.	270	·231	Garden and stream.
235	2·311	Wood and stream.	271	·177	Pond.
236	21·945	Arable, road, stream, and trees.	272	2·089	Arable, road, and trees.
237	·231	Houses, yard, and rough pasture.	273	1·035	Rough pasture, wood, and stream.
238	·394	Private road.	274	·450	House, shed, aud yards.
239	31·449	Arable, furze, and road.	275	·273	House, gardens, aud yard.
240	27·871	Arable.	276	·186	Houses and yard.
241	5·385	Statute labor road.	277	51·103	Arable, road, and stream.
242	18·240	Arable.	278	13·742	Arable.
243	·237	House, ruins, aud yard.	279	2·786	Road.
244	·961	Rough pasture and stream.	280	12·972	Arable.
245	·575	Wood, road, and stream.	281	·601	Wood.
246	1·013	Rough pasture, brushwood, and stream.	282	4·486	Wood and stream.
247	19·125	Arable and road.	283	9·877	Arable.
248	26·850	Arable.	284	·643	Wood.
249	1·018	Rough pasture, brushwood, and stream.	285	12·922	Wood, &c.
250	3·851	Arable.	286	3·506	Accommodation road.
251	36·263	Arable and road.	287	1·294	Pond.
252	·741	Heathy pasture and stones.	288	249·467	Wood, roads, and streams.
253	·525	Houses, yards, garden, &c.	289	1·804	Wood.
254	5·789	Heathy rough pasture and road.	290	18·044	Arable.
255	10·824	Arable and waste.	291	2·859	Wood.
256	2·970	Heathy pasture and roads.	292	1·384	Wood.
257	·174	Pond.	293	18·107	Arable.
258	3·072	Arable.	294	·931	Wood.
259	·079	House, yard, and ruin.	295	17·219	Arable, road, and stream.
260	·678	Rough pasture.	296	17·015	Arable.
261	1·608	Arable.	297	·977	Houses, garden, and yards.
262	2·290	Wood.	298	25·116	Arable.
263	·839	Accommodation road.	299	1·393	Accommodation road.
264	6·441	Arable.	300	12·446	Arable.
265	·192	House, garden, and yard.	301	12·474	Arable and road.
266	·108	Pond.	302	12·419	Arable.
			303	22·257	Heathy pasture, shed, and stream.
			304	1·449	Road.
			305	·061	House and road.
			306	·399	House and yards.

No. on Plan.	Area in Acres.	Remarks.
307	78·398	Arable, rough pasture, and road.
308	1·094	Heathy pasture and road.
309	3·985	Houses, road, rough pasture, &c.
310	·684	Houses, yards, garden, &c.
311	2·579	Wood and road.
312	69·254	Arable, pond, and waste.
313	·672	Arable.
314	29·144	Wood, roads, and streams.
315	3·456	Rough pasture, road, and house.
316	·331	House and yards.
317	·748	Arable.
318	·137	House, garden, and yard.
319	120·147	Arable, rough pasture, and roads.
320	3·833	Arable.
321	4·733	Arable.
322	·742	Houses, gardens, and yards.
323	5·289	Arable, rough pasture, and road.
324	1·288	Arable.
325	·104	Shed, garden, and yard.
326	6·405	Statute labor road.
327	3·479	Heathy pasture.
328	·187	House and yard.
329	·275	Arable.
330	·041	House and garden.
331	31·099	Heathy pasture, roads, streams, and house.
332	·163	Houses, yards, garden, and ruins.
333	5·440	Arable.
334	15·358	Arable.
335	9·104	Arable.
336	16·821	Arable and trees.
337	·845	Wood and road.
338	1·409	Houses, yards, gardens, &c.
339	2·580	Arable.
340	·435	Wood.
341	3·854	Accommodation road.
342	5·077	Wood, road, and stream.
343	·263	Wood.
344	42·354	Arable and wood.
345	·108	Wood.
346	1·140	Private road.
347	·415	Shed, garden, yard, &c.
348	·259	Pond.
349	80·711	Wood, roads, and streams.
350	1·146	Pond.
351	·489	House, garden, and yard.
352	16·844	Arable.
353	432·480	Heathy pasture, roads, streams, &c.
354	·130	Pond.
355	·258	Pond.
356	49·384	Wood.
357	248·925	Wood, roads, streams, &c.
358	6·960	Arable, rough pasture, &c.
359	·151	Houses, garden, and yard.
360	·521	Arable.
361	1·832	Wood.
362	83·582	Heathy pasture, roads, streams, marsh, &c.
363	3·501	Wood and stream.
364	·218	Pond.
365	1·212	Arable.
366	2·386	Arable and ruin.
367	2·357	Rough pasture and stream.
368	·027	Private road.
369	558·211	Wood, marshes, road, and stream.
370	·074	House, garden, yard, and ruin.
371	267·267	Wood and footpath.
372	·300	Pond.
	4830·517	

RECAPITULATION.

Area in Acres.	
4806·008	Land.
18·595	Public roads.
5·914	Water.
4830·517	Area of the Parish of Croy and Dalcross (Detached), in the County of Inverness.

INDEX TO PLACES

IN THE

PARISH OF CROY AND DALCROSS (Detached).

COUNTY OF INVERNESS.

Name of Place.	No. of Sheet.		Remarks.
	6-inch scale.	25·344-inch scale.	
Balmore of Wester Leys -	XII.	14	A farmsteading and cothouses.
Balnafoich - - -	"	"	A farmsteading.
Balvonie of Inshes - -	"	7	A farmsteading.
Balvraid - - -	"	8	A farmsteading.
Bogbain - - - -	"	11	A farmsteading.
Druidtemple - -	"	10	A farmsteading.
Easter Bogbain - -	"	8	A farmsteading.
Easterfield - - -	"	7	A farmsteading.
Easter Muckovie - -	"	3	A farmsteading.
Grange - - -	"	14	A dwelling house.
Leys Castle - - -	"	10	
Leysmuir - - -	"	15	A croft house.
Lower Balvonie - -	"	13	A farmsteading.
Lower Muckovie - -	"	7	A farmsteading.
Milton - - -	"	11	A farmsteading, &c.
Newton of Leys - -	"	14	A farmsteading.
Parks of Inshes - -	"	6	A farmsteading.
Upper Balvonie - - -	XX.	2	A dwelling house.
Upper Muckovie - -	XII.	7	A farmsteading.
Welltown of Easter Leys -	"	11	A farmsteading.
Welltown of Wester Leys -	"	14	A farmsteading.
Woodside - - - -	"	7	Houses, &c.

LONDON:
Printed by George E. Eyre and William Spottiswoode,
Printers to the Queen's most Excellent Majesty.
For Her Majesty's Stationery Office.

31

ORDNANCE SURVEY OF SCOTLAND.

BOOK OF REFERENCE TO THE PLAN

OF THE

PARISH OF CROY AND DALCROSS
(PARTS OF),

IN THE

COUNTY OF INVERNESS,

CONTAINING 6232·801 ACRES.

MAJOR-GENERAL SIR HENRY JAMES, R.E., F.R.S., F.G.S., &c.,
SUPERINTENDENT OF THE SURVEY.

LONDON:
PRINTED BY GEORGE E. EYRE AND WILLIAM SPOTTISWOODE,
PRINTERS TO THE QUEEN'S MOST EXCELLENT MAJESTY.
FOR HER MAJESTY'S STATIONERY OFFICE.

1870.

Price One Shilling and Sixpence.

[7142.—50—6/70.]

ORDNANCE SURVEY OF SCOTLAND

PARISH OF CROY & DALCROSS

INVERNESS-SHIRE

INDEX TO THE SHEETS

Published on the Scale of $\frac{1}{2500}$ or 25·344 Inches to a Mile.

Scale of this Index One Inch to a Mile.



EXPLANATORY REMARKS.

The scale of the Parish Plans is the 1-2500th of the actual length on the ground, and is equal to 25·344 inches to a mile, which is very approximately equal to one square inch to one acre, the square of 1·0018 inch being equal to one acre.

The length of each sheet is $1\frac{1}{2}$ miles, and the width 1 mile, the area of each sheet is therefore 960 acres.

Each enclosure has a reference number to the area which is given in this Book.

The Braces ($\int$) on the plans are to indicate that the spaces so braced are included under the same reference number.

The Altitudes in feet above the Mean Level of the Sea are written thus—31·4.

The Scale of the Plans of the County is 6 inches to a mile, and each sheet contains the same area as 16 sheets of the Parish Plans. There is therefore a double reference number to each sheet, as VI. 9., the Roman Numerals referring to the County Plans, the Arabic Figures to the Parish Plans.

The following are the characters employed on the Ordnance Plans on the Scales of 1–2500, and 6 inches to a mile :—

County Names	C	Hundreds or Wards	W
Parishes	P	Townships	T
Extra Parochial	E	Division of Townships	T

Antiquities ..... ROMAN / Druidical or Saxon / Norman or Subsequent

The descriptions of the boundaries are shown by the following initials :—

Centre of Stream	*C.S.*	Centre of Fence	*C.F.*
Centre of Road	*C.R.*	Top of Cop	*T.C.*
Side of Stream or Drain	*S.S.* or *S.D.*	Centre of Wall	*C.W.*
Root of Hedge	*R.H.*	Defaced	*Def.*
Face of Wall	*F.W.*	Track of Stream	*T.S.*

Undefined ..... *Und.*

Where a change occurs in the boundaries, the symbol [o—o] is used to show the part at which the change takes place

N.B.—To convert Decimal Fractions of an Acre into Roods and Perches, multiply the decimal first by 4 and then by 40, preserving the same number of decimals in the product.

Examples—

			Acres.				Acres.
			633·357				527·013
			4				4
			1·428				·052
			40				40
A.	R.	P.	17·120	A.	R.	P.	2·080
633	1	17		527	0	2	

TABLE

FOR CONVERTING DECIMAL PARTS OF AN ACRE INTO ROODS AND PERCHES.

Perch.	0 Rood.	1 Rood.	2 Roods.	3 Roods.	Perch.	0Rood.	1 Rood.	2 Roods.	3 Roods.
0	·000	·250	·500	·750	21	·131	·381	·631	·881
1	·006	·256	·506	·756	22	.137	·387	·637	·887
2	·012	·262	·512	·762	23	·144	·394	·644	·894
3	·019	·269	·519	·769	24	·150	·400	·650	·900
4	·025	·275	·525	·775	25	·156	·406	·656	·906
5	·031	·281	·531	·781	26	·162	·412	·662	·912
6	·037	·287	·537	·787	27	·169	·419	·669	·919
7	·044	·294	·544	·794	28	·175	·425	·675	·925
8	·050	·300	·550	·800	29	·181	·431	·681	·931
9	·056	·306	·556	·806	30	·187	·437	·687	·937
10	·062	·312	·562	·812	31	·194	·444	·694	·944
11	·069	·319	·569	·819	32	·200	·450	·700	·950
12	·075	·325	·575	·825	33	·206	·456	·706	·956
13	·081	·331	·581	.831	34	·212	·462	·712	·962
14	·087	·337	·587	·837	35	·219	·469	·719	·969
15	·094	·344	·594	·844	36	·225	·475	·725	·975
16	·100	·350	·600	·850	37	·231	·481	·731	·981
17	·106	·356	·606	·856	38	·237	·487	·737	·987
18	·112	·362	·612	·862	39	·244	·494	·744	·994
19	.119	·369	·619	·869	40	·250	·500	·750	1·000
20	·125	·375	·625	·875					

PARISH OF CROY AND DALCROSS

(PARTS OF),

IN THE

COUNTY OF INVERNESS.

No. on Plan.	Area in Acres.	Remarks.	No. on Plan.	Area in Acres.	Remarks.
1	67·175	Wood.	31	·049	Wooden house and garden.
2	45·740	Arable, rough pasture, &c.	32	1·232	Rough pasture, road, &c.
3	·435	Houses, garden, &c.	33	6·845	Arable and stream.
4	1·465	Arable.	34	13·789	Arable and roads.
5	1·789	Houses, yards, garden, &c.	35	·194	Houses, garden, and yard.
6	20·094	Arable.	36	·213	Houses, garden, and yards.
7	18·272	Arable.	37	13·029	Heathy pasture, roads, stream, &c.
8	16·069	Arable.	38	9·215	Arable.
9	3·337	Wood.	39	·770	Arable and whins.
10	8·663	Arable and road.	40	13·634	Arable, whins, and road.
11	·274	Wood.	41	1·422	Houses, yards, gardens, &c.
12	6·430	Arable.	42	10·733	Arable and stream.
13	6·047	Arable.	43	·362	Rough pasture and stream.
14	13·847	Rough pasture, road, &c.	44	·640	Rough pasture.
15	16·019	Arable, rough pasture, &c.	45	8·029	Arable.
16	1·361	Houses, yards, garden, &c.	46	4·034	County road.
17	35·929	Arable, rough pasture, &c.	47	1·075	Marsh, rough pasture, &c.
18	1·015	Road and furze.	48	·514	Stream, rough pasture, &c.
19	8·554	Arable.	49	129·697	Arable, roads, &c.
20	11·370	Arable and rough pasture.	50	·260	Arable and road.
21	2·834	Rough pasture.	51	1·552	Arable and wood.
22	10·355	Arable and road.	52	2·425	Arable.
23	1·817	Wood.	53	·473	Arable.
24	·266	Wood.	54	·503	Arable.
25	1·696	Wood.	55	75·664	Heathy pasture, roads, streams, &c.
26	39·179	Arable, rough pasture, &c.	56	·134	House and garden.
27	·358	County road.	57	·701	Houses, yards, and ruins.
28	1·822	Arable.			
29	2·987	Arable, &c.			
30	1·428	Houses, yards, garden, &c.			

No. on Plan.	Area in Acres.	Remarks.	No. on Plan.	Area in Acres.	Remarks.
58	1·552	Rough pasture, whins, and road.	100	·064	House, garden, and yard.
59	6·160	Arable and road.	101	2·911	Arable.
60	·740	Arable.	102	1·204	Arable.
61	·633	Arable.	103	·068	House, garden, and yard.
62	2·332	Arable.			
63	·471	Houses, yards, garden, &c.	104	·427	Houses, garden, yard, &c.
64	24·211	Arable, rough pasture, and road.	105	·696	Arable.
			106	·691	Arable.
65	·154	Houses, gardens, and yard.	107	4·835	Arable, stream, &c.
			108	1·514	Houses, yards, gardens, &c.
66	1·599	House, rough pasture, &c.	109	17·762	Arable and rough pasture.
67	14·206	Arable and stream.			
68	·703	Houses, yards, gardens, &c.	110	1·920	Arable.
			111	·270	House and yard.
69	1·474	Wood.	112	·565	Church and graveyard.
70	8·907	Arable.			
71	40·095	Wood and roads.	113	3·250	Arable.
72	·096	Arable.	114	2·053	Arable.
73	·152	Arable.	115	1·880	Arable.
74	·372	Houses, garden, and yards.	116	·171	House, arable, &c.
			117	1·932	Arable.
75	22·586	Arable.	118	·124	House, gardens, and yards.
76	1·688	County road.			
77	5·997	Arable.	119	2·733	Arable and shed.
78	16·559	Heathy pasture, road, &c.	120	·439	House, garden, yards, &c.
79	65·388	Arable, rough pasture, and stream.	121	·654	County road.
			122	·363	Houses, yards, gardens, &c.
80	1·779	Heathy pasture and trees.	123	·174	Houses, yards, gardens, and shed.
81	2·851	Rough pasture.			
82	3·582	Heathy pasture.	124	5·899	Arable.
83	7·136	Wood.	125	16·782	Arable.
84	10·629	Arable.	126	1·853	Wood.
85	9·167	Arable.	127	·306	Private road.
86	·036	Private road.	128	10·121	Arable.
87	4·123	Wood.	129	·875	Private road.
88	1·315	Wood.	130	17·384	Arable.
89	20·507	Arable.	131	·592	Wood.
90	20·361	Arable.	132	18·803	Arable.
91	·332	Wood and stream.	133	19·558	Arable.
92	2·337	Wood and road.	134	1·610	Wood.
93	10·950	Arable.	135	·306	Private road.
94	·559	Wood.	136	13·673	Arable.
95	11·296	Arable.	137	·699	Wood, road, and stream.
96	6·867	Wood and road.			
97	8·550	County road.	138	14·244	Arable and stream.
98	45·833	Wood and road.	139	·403	Houses and yards.
99	·108	House, garden, & yard.	140	6·852	Arable.

No. on Plan.	Area in Acres.	Remarks.	No. on Plan.	Area in Acres.	Remarks.
141	·393	Wood.	179	6·703	Arable.
142	4·722	Houses, yards, gardens, &c.	180	3·749	Arable, heathy pasture, &c.
143	3·478	Arable and trees.	181	1·027	Arable.
144	24·309	Wood, roads, streams, &c.	182	221·134	Wood, marsh, roads, &c.
145	25·107	Arable and trees.	183	·641	Arable and house.
146	·137	Wood.	184	·054	House, garden, and yard.
147	18·352	Arable.			
148	1·239	Wood.	185	2·297	Arable and heathy pasture.
149	1·620	Wood and stream.			
150	21·666	Arable, wood, and road.	186	18·666	Heathy pasture.
151	·140	Houses and yards.	187	·059	Houses and garden.
152	·068	House, garden, and yard.	188	3·078	Arable and sheds.
			189	2·100	Arable.
153	·207	House, garden, and yard.	190	·088	Wooden houses, garden, yard, &c.
154	·316	Arable.	191	6·739	Heathy pasture and road.
155	·054	Arable.			
156	·026	Arable.	192	5·838	Arable and house.
157	·004	Arable.	193	·054	Houses, yards, gardens, &c.
158	176·831	Marsh, heathy pasture, &c.	194	·733	Arable.
159	2·049	Arable.	195	·112	House, yards, gardens, &c.
160	·663	Houses, yards, gardens, &c.	196	·136	Pool.
161	54·468	Arable, rough pasture, &c.	197	1·828	Wood and road.
			198	1·856	Heathy pasture and trees.
162	·505	Rough pasture, ruins, &c.	199	·969	Houses, yards, garden, &c.
163	·862	Arable and rough pasture.	200	48·846	Arable, rough pasture, &c.
164	8·249	Arable.			
165	·418	Private road.	201	38·185	Wood and road.
166	12·388	Arable and trees.	202	8·852	Wood and road.
167	·138	Broom, rough pasture, &c.	203	·291	House, yard, gardens, and ruin.
168	·860	Arable.	204	·876	Rough pasture, road, &c.
169	·751	Arable.			
170	·150	Houses and garden.	205	·121	House and garden.
171	2·431	Houses, yards, garden, &c.	206	1·269	Wood and road.
			207	25·684	Arable.
172	·644	Arable.	208	1·140	Rough pasture and road.
173	6·586	Arable, rough pasture, &c.	209	·660	Houses and yards.
174	·253	House, garden, yard, &c.	210	·792	Arable.
			211	·159	Houses, garden, &c.
175	1·264	Arable.	212	1·461	Rough pasture, road, &c.
176	·281	House and garden.			
177	3·283	Arable and road.	213	·197	Garden.
178	9·098	Heathy pasture, roads, &c.	214	5·856	Arable and road.
			214a	2·597	Wood.

No. on Plan.	Area in Acres.	Remarks.	No. on Plan.	Area in Acres.	Remarks.
215	10·050	Arable.	264	2·180	Garden, houses, &c.
216	1·145	Wood.	265	·231	Private road.
217	·620	Wood.	266	·183	House, gardens, yard, &c.
218	8·929	Arable.			
219	7·099	Arable.	267	·240	Arable and trees.
220	19·623	Arable.	268	4·081	Wood, roads, and streams.
221	1·125	Wood.			
222	11·656	Arable.	269	4·737	Arable.
223	10·370	Arable.	270	1·056	Wood, streams, and footpath.
224	2·523	Private road.			
225	·311	Wood.	271	8·764	Arable.
226	10·551	Arable.	272	·841	Private road.
227	19·156	Arable, &c.	273	6·665	Arable and stream.
228	10·224	Arable.	274	2·571	Wood.
229	5·437	Wood, rough pasture, &c.	275	11·556	Arable.
			276	6·843	Arable and stream.
230	8·868	Arable.	277	2·496	Wood.
231	12·193	Arable.	278	11·861	Arable.
232	8·897	Arable.	279	3·306	Arable.
233	7·872	Wood and stream.	280	4·256	Rough pasture, road, stream, &c.
234	13·513	Arable.			
235	·510	Wood and stream.	281	1·955	Wood and stream.
236	·813	Houses, yards, gardens, &c.	282	2·650	Rough pasture, road, stream, &c.
237	8·831	Arable.	283	1·010	Houses, garden, yard, &c.
238	16·068	Arable.			
239	·172	Wood.	284	·988	Arable.
240	3·041	Wood.	285	20·666	Arable and rough pasture.
241	4·108	County road.			
242	8·257	Arable and stream.	286	24·420	Arable.
243	·153	Pond.	287	6·805	Wood and stream.
244	·679	Arable and stream.	288	1·346	Arable, houses, &c.
245	1·135	Houses, yards, gardens, &c.	289	1·061	Wood and footpath.
			290	4·676	Arable and footpath.
246	·245	Wood.	291	·701	Rough pasture and trees.
247	·047	House and yard.			
248	·050	Arable and stream.	292	1·635	Houses, yards, garden, &c.
249	5·265	Wood and roads.			
250	12·745	Arable.	293	·591	Wood.
251	9·043	Arable.	294	13·998	Arable and stream.
252	2·326	Private road.	295	1·431	Wood, stream, and footpath.
253	·259	Wood and stream.			
254	12·627	Arable.	296	9·092	Arable and stream.
255	6·458	Arable.	297	7·998	Arable.
256	1·092	Wood and stream.	298	11·427	Arable.
257	3·695	Arable and road.	299	5·628	Arable.
258	·292	Wood and stream.	300	10·651	Arable.
259	5·757	Arable.	301	5·550	Arable.
260	·131	Shed, yard, and road.	302	·443	Arable and stream.
261	·595	House and yards.	303	·318	House, shed, yard, stream, &c.
262	17·923	Arable, stream, &c.			
263	3·414	Wood, road, &c.	304	·987	Wood.

No. on Plan.	Area in Acres.	Remarks.
305	1·166	Arable and stream.
306	·367	House, gardens, yard, and shed.
307	16·980	River Nairn (part of).
308	15·327	Wood, house, roads, and streams.
309	12·083	Arable.
310	2·986	Arable.
311	5·002	Arable and stream.
312	·455	Wood.
313	·775	Arable and sheds.
314	1·450	Houses, yards, garden, &c.
315	7·111	Arable and wood.
316	3·710	Arable.
317	4·387	Arable.
318	14·712	Arable and stream.
319	6·206	Arable, rough pasture, and road.
320	3·725	Arable, rough pasture, &c.
321	5·179	County road.
322	1·208	Arable and rough pasture.
323	·511	Houses, yards, garden, &c.
324	1·173	Rough pasture, furze, and trees.
325	4·928	Heathy pasture.
326	3·528	Arable.
327	·199	House, garden, rough pasture, &c.
328	·449	Houses, gardens, and yards.
329	1·177	Arable.
330	·262	Heathy pasture and trees.
331	·032	House and yards.
332	·291	Heathy pasture and trees.
333	·215	Houses, yard, gardens, &c
334	188·935	Heathy pasture, roads, streams, &c.
335	1·748	Wood.
336	28·753	Arable.
337	12·728	Arable and road.
338	12·821	Arable.
339	1·925	Arable, roads, stream, &c.
340	10·895	Arable.
341	8·697	Wood, roads, streams, &c.
342	·321	Wood and stream.
343	·966	Wood, furze, and stream.
344	10·976	Arable and stream.
345	3·989	Arable.
346	·623	Stream, rough pasture, &c.
347	·243	Wood, rough pasture, &c.
348	18·126	Arable.
349	1·660	Houses, yards, gardens, &c.
350	·324	Pond.
351	9·606	Arable.
352	1·793	Private road.
353	4·769	Arable.
354	·110	House, yard, and shed.
355	·418	Houses, yards, &c.
356	·891	Arable.
357	·448	Arable.
358	1·487	Arable and stream.
359	8·154	Arable, rough pasture, and stream.
360	12·330	Arable, rough pasture, &c.
361	16·260	Arable, road, and stream.
362	3·850	Heathy pasture, road, and stream.
363	11·328	Arable and whins.
364	4·902	Arable and stream.
365	2·201	Wood and stream.
366	17·010	Wood, roads, &c.
367	·373	Rough pasture, &c.
368	4·401	Wood, rough pasture, &c.
369	·102	Houses and yard.
370	11·972	Arable, rough pasture, &c.
371	·285	House, gardens, yard, &c.
372	8·009	Wood, road, and stream.
373	5·824	Arable.
374	59·967	Heathy pasture, roads, streams, &c.
375	4·504	Wood and roads.
376	80·175	Wood and roads.
377	41·178	Heathy pasture, roads, &c.

No. on Plan.	Area in Acres.	Remarks.	No. on Plan.	Area in Acres.	Remarks.
378	·965	County road.	417	22·666	Wood.
379	9·826	Arable.	418	37·600	Arable, road, and stream.
380	9·336	Arable and road.			
381	·523	Rough pasture and road.	419	1·821	Heathy pasture and stream.
382	7·224	Arable.	420	2·879	Heathy pasture, road, and stream.
383	·219	Houses, yards, &c.			
384	21·248	House, heathy pasture, &c.	421	35·311	Arable.
			422	3·405	Heathy pasture, road, stream, &c.
385	5·339	Arable.			
386	14·237	Wood and stream.	423	22·466	Arable.
387	1·064	Road.	424	40·336	Arable.
388	5·294	Arable and road.	425	·110	Houses, yards, garden, &c.
389	2·246	Wood, rough pasture, and streams.	426	1·016	Wood and road.
390	1·734	River Nairn (part of).	427	1·030	Wood.
391	·283	Houses, garden, and yard.	428	8·574	Arable and heathy pasture.
392	2·991	Rough pasture, roads, and streams.	429	9·242	Heathy pasture and trees.
393	·140	Old quarry.	430	4·567	Arable.
394	8·027	Wood, old quarry, &c.	431	681·222	Heathy pasture, roads, streams, &c.
395	2·252	Arable.	432	14·515	Arable.
396	1·220	Stream, rough pasture, and pool.	433	3·322	Arable and ruin.
			434	·975	Arable.
397	·783	Rough pasture, garden, houses, &c.	435	·802	Arable.
			436	1·385	Arable.
398	5·393	Arable.	437	2·324	Wood.
399	7·887	Wood and stream.	438	·401	Road.
400	10·479	Arable and heathy pasture.	439	1·505	Wood.
			440	7·248	Arable.
401	4·956	Arable.	441	32·367	Arable and marsh.
402	5·090	Arable and stream.	442	1·254	Arable.
403	11·410	Arable.	443	1·348	Arable.
404	28·261	Arable.	444	·005	Arable.
405	3·164	Private road.	445	·692	Arable and stream.
406	42·081	Arable.	446	34·016	Arable, rough pasture, &c.
407	·737	Arable.			
408	·708	Houses, yards, garden, &c.	447	·171	Rough pasture.
			448	3·465	Arable.
409	30·243	Arable.	449	·170	Arable.
410	1·626	Heathy pasture, road, and stream.	450	2·985	Heathy and rough pasture, house, &c.
411	·264	Mill dam.	451	·108	Houses, yard, and ruin.
412	9·330	Wood.			
413	1·906	Heathy pasture and stream.	452	34·058	Arable and roads.
			453	20·268	Heathy pasture and road.
414	·121	Houses, gardens, and yard.	454	·241	Arable.
415	·173	Sheepfold.	455	3·019	Heathy pasture and road.
416	8·545	Wood.			

No. on Plan.	Area in Acres.	Remarks.
456	11·122	River Nairn (part of).
457	1·578	Arable.
458	7·808	Arable.
459	15·508	Arable and rough pasture.
460	9·731	Heathy pasture, road, &c.
461	·937	Arable.
462	·724	Arable.
463	2·652	Arable.
464	16·499	Streams, heathy pasture, &c.
465	55·775	Arable.
466	·198	Arable.
467	2·054	Heathy pasture.
468	·392	Houses and yards.
469	5·535	County road.
470	36·112	Arable, rough pasture, and streams.
471	7·128	Arable, heathy pasture, &c.
472	2·848	Arable.
473	3·321	Arable, rough pasture, &c.
474	8·373	Arable.
475	·786	Arable.
476	·452	Arable.
477	·245	Houses, garden, and yard.
478	·934	Road.
479	·280	Arable.
480	28·854	Arable, rough pasture, and road.
481	·076	Garden.
482	·555	Houses, yards, and stream.
483	·349	House, yard, & stream.
484	·590	House, rough pasture, yard, &c.
485	1·845	Arable.
486	4·303	Arable.
487	1·514	Houses, yards, gardens, &c.
488	1·258	Rough pasture and brushwood.
489	9·291	Arable.
490	13·126	Rough pasture, roads, streams, &c.
491	1·731	Arable.
492	6·579	Rough pasture, road, stream, &c.
493	27·462	Arable.
494	26·173	Arable, rough pasture, &c.
495	1·766	Arable.
496	1·525	Rough pasture, roads, and stream.
497	27·270	Arable.
498	31·761	Arable and heathy pasture.
499	·134	Houses, garden, yard, &c.
500	·303	Houses, gardens, and yards.
501	2·965	Arable.
502	2·878	Houses, yards, gardens, &c.
503	·710	Arable.
504	2·045	Arable.
505	4·178	Arable.
506	·882	Houses, yards, garden, &c.
507	30·662	Arable and rough pasture.
508	99·370	Heathy and rough pasture, &c.
509	5·058	Arable.
510	·145	House, yard, and ruins.
511	45·234	Wood, rough pasture, &c.
512	14·406	Arable.
513	2·409	Wood.
514	6·672	Arable.
515	16·994	Rough pasture, roads, streams, &c.
516	·068	House and garden.
517	1·633	Houses, yards, &c.
518	1·073	Arable.
519	·021	House and yard.
520	2·138	Wood and rough pasture.
521	9·663	Arable.
522	4·686	Arable.
523	8·390	Heathy and rough pasture, &c.
524	4·343	Arable.
525	7·142	Arable and road.
526	5·181	Arable and stream.
527	1·804	Arable and stream.
528	·464	Arable.
529	4·839	Wood.
530	7·471	Arable.
531	·154	Arable.

No. on Plan.	Area in Acres.	Remarks.
532	·150	Arable.
533	29·355	Heathy pasture, road, &c.
	5246·037	

RECAPITULATION.

5183·852	Land.
31·472	Public roads.
30·713	Water.
5246·037	Area numbered.

No. on Plan.	Area in Acres.	Remarks.
	UNNUMBERED (Principally on Six-inch Scale).	
	986·764	Moorland, &c.
	986·764	Area unnumbered.
	5246·037	Area numbered.
	6232·801	Area of all the work contained in this book.

RECAPITULATION.

6170·616	Land.
31·472	Public roads.
30·713	Water.
6232·801	Area of those parts of the Parish of Croy and Dalcross (proper) which are in the County of Inverness.

NOTE.—The County Boundary divides the Parish of Croy and Dalcross into six portions; two in the County of Nairn, three in the County of Inverness, and one in Inverness (Detached), locally situated in the County of Nairn. There is also a detached portion of the Parish, in the County of Inverness. The portions in the County of Nairn and the detached portion of the Parish are published in separate Books of Reference. The areas of the various portions are shown below.

11669·613	Area in the County of Nairn.
6232·801	Area in the County of Inverness.
227·032	Area in the County of Inverness (Detached).
4830·517	Area of the detached portion of the Parish.
22959·963	Area of the whole of the Parish.

RECAPITULATION FOR THE PARISH.

22685·931	Land.
88·252	Public roads.
4·558	Railways.
181·222	Water.
22959·963	Total area of the Parish of Croy and Dalcross, in the Counties of Inverness and Nairn.

INDEX TO PLACES

IN THE

PARISH OF CROY AND DALCROSS (Parts of).

COUNTY OF INVERNESS.

Name of Place.	No. of Sheet.	
	6-inch scale.	25·344 in. scale.
Aandow - -	V.	6
Assich - -	,,	11
Balfreish - -	,,	,,
Balfreish Cottages	,,	15
Ballaggan - -	XIII.	5
Balnabual -	V.	6
Cantray House -	,,	11
Carnach - -	,,	15
Castletown - -	XIII.	5
Cottartown -	,,	,,
Croy - - -	V.	7
Culdoich - -	XIII.	5
Culloden Muir -	,,	1
Dalcross Castle -	V.	10
Dalcross Croft -	,,	,,
Drummore of Cantray - -	,,	15
Drummossie Muir	XIII.	1
Easter Brae of Cantray - -	V.	11
Easter Galcantray	,,	,,
Easter Town -	XIII.	5
Falcon Cottage -	V.	7
Free Church -	,,	,,
Free Church Manse	,,	6
Free Church School	,,	11
Glebe of Dalcross -	,,	6
Greyhill - -	,,	,,
Hardhill - -	V.	10
Holme - -	,,	7
Knocknabo -	,,	6
Lagmore - -	XIII.	5
Little Croy -	V.	3, 7
Little Dalcross -	,,	10
Lower Town -	XIII.	5
Mains of Croy -	V.	7
Mains of Dalcross	,,	10
Mains of Daltulich	XII.	12
Manse - -	V.	3
Milltown of Clava	XIII.	1
Newlands of Galcantray - -	V.	12
Old Leanach -	XIII.	1
Post Office - -	V.	7
Rosevalley -	,,	11
Rosevalley Cottage	,,	,,
Tirfugrean - -	,,	3
Wester Brae of Cantray -	,,	10
Wester Cairnglass	,,	3
Wester Galcantray	,,	11

LONDON:
Printed by George E. Eyre and William Spottiswoode,
Printers to the Queen's most Excellent Majesty.
For Her Majesty's Stationery Office.

ORDNANCE SURVEY OF SCOTLAND.

BOOK OF REFERENCE TO THE PLAN

OF THE

PARISH OF CROY AND DALCROSS
(PARTS OF),

IN THE

COUNTY OF NAIRN,

CONTAINING 11669·613 ACRES;

AND

COUNTY OF INVERNESS (DETACHED),

CONTAINING 227·032 ACRES,

COLONEL SIR HENRY JAMES, R.E., F.R.S., M.R.I.A., F.G.S., &c.,
SUPERINTENDENT OF THE SURVEY.

LONDON:
PRINTED BY GEORGE E. EYRE AND WILLIAM SPOTTISWOODE,
PRINTERS TO THE QUEEN'S MOST EXCELLENT MAJESTY.
FOR HER MAJESTY'S STATIONERY OFFICE.

1870.

Price One Shilling and Sixpence.

[7142.—50—4/70.]

tual length on the
very approximately
inch being equal to

le, the area of each

given in this Book.

ces so braced are in-

vritten thus—31·4.

and each sheet con-
is therefore a double
als referring to the

Plans on the Scales

s ..... W

..... T

ips ..... T

N

ical or Saxon

man or Subsequent

wing initials :—

.....C.F.
.....T.C.
.....C.W.
.....Def.
.....T.S.
.Und.

is used to show the

O

PAR

Publishe

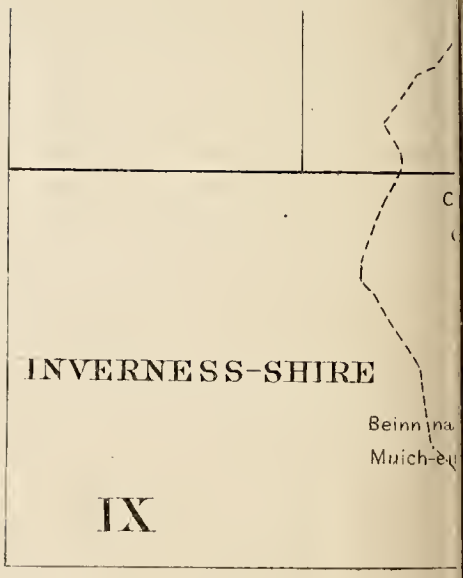

Published

EXPLANATORY REMARKS.

The scale of the Parish Plans is the 1-2500th of the actual length on the ground, and is equal to 25·344 inches to a mile, which is very approximately equal to one square inch to one acre, the square of 1·0018 inch being equal to one acre.

The length of each sheet is 1½ miles, and the width 1 mile, the area of each sheet is therefore 960 acres.

Each enclosure has a reference number to the area which is given in this Book.

The Braces (*f*) on the plans are to indicate that the spaces so braced are included under the same reference number.

The Altitudes in feet above the Mean Level of the Sea are written thus—31·4.

The Scale of the Plans of the County is 6 inches to a mile, and each sheet contains the same area as 16 sheets of the Parish Plans. There is therefore a double reference number to each sheet, as VI. 9., the Roman Numerals referring to the County Plans, the Arabic Figures to the Parish Plans.

The following are the characters employed on the Ordnance Plans on the Scales of 1–2500, and 6 inches to a mile :—

County Names	C	Hundreds or Wards	W
Parishes	P	Townships	T
Extra Parochial	E	Division of Townships	T

Antiquities ..... ROMAN / Druidical or Saxon / Norman or Subsequent

The descriptions of the boundaries are shown by the following initials :—

Centre of Stream	*C.S.*	Centre of Fence	*C.F.*
Centre of Road	*C.R.*	Top of Cop	*T.C.*
Side of Stream or Drain	*S.S.* or *S.D.*	Centre of Wall	*C.W.*
Root of Hedge	*R.H.*	Defaced	*Def.*
Face of Wall	*F.W.*	Track of Stream	*T.S.*

Undefined ..... *Und.*

Where a change occurs in the boundaries, the symbol [o—o] is used to show the part at which the change takes place

N.B.—To convert Decimal Fractions of an Acre into Roods and Perches, multiply the decimal first by 4 and then by 40, preserving the same number of decimals in the product.

Examples—

	Acres.		Acres.
	633·357		527·013
	4		4
	1·428		·052
	40		40
A. R. P.	17·120	A. R. P.	2·080
633 1 17		527 0 2	

TABLE

FOR CONVERTING DECIMAL PARTS OF AN ACRE INTO ROODS AND PERCHES.

Perch.	0 Rood.	1 Rood.	2 Roods.	3 Roods.	Perch.	0 Rood.	1 Rood.	2 Roods.	3 Roods.
0	·000	·250	·500	·750	21	·131	·381	·631	·881
1	·006	·256	·506	·756	22	.137	·387	·637	·887
2	·012	·262	·512	·762	23	·144	·394	·644	·894
3	·019	·269	·519	·769	24	·150	·400	·650	·900
4	·025	·275	·525	·775	25	·156	·406	·656	·906
5	·031	·281	·531	·781	26	·162	·412	·662	·912
6	·037	·287	·537	·787	27	·169	·419	·669	·919
7	·044	·294	·544	·794	28	·175	·425	·675	·925
8	·050	·300	·550	·800	29	·181	·431	·681	·931
9	·056	·306	·556	·806	30	·187	·437	·687	·937
10	·062	·312	·562	·812	31	·194	·444	·694	·944
11	·069	·319	·569	·819	32	·200	·450	·700	·950
12	·075	·325	·575	·825	33	·206	·456	·706	·956
13	·081	·331	·581	.831	34	·212	·462	·712	·962
14	·087	·337	·587	·837	35	·219	·469	·719	·969
15	·094	·344	·594	·844	36	·225	·475	·725	·975
16	·100	·350	·600	·850	37	·231	·481	·731	·981
17	·106	·356	·606	·856	38	·237	·487	·737	·987
18	·112	·362	·612	·862	39	·244	·494	·744	·994
19	·119	·369	·619	·869	40	·250	·500	·750	1·000
20	·125	·375	·625	·875					

PARISH OF CROY AND DALCROSS

(PARTS OF),

IN THE

COUNTY OF NAIRN.

No. on Plan.	Area in Acres.	Remarks.	No. on Plan.	Area in Acres.	Remarks.
1	6·034	Arable, moss, and stream.	24	42·493	Arable, rough pasture, &c.
1a	·054	Arable.	25	·556	Pond.
2	·172	House, garden, yard, and ruin.	26	1·077	Heathy pasture, road, &c.
3	22·290	Arable.	27	·309	Houses, yards, &c.
4	105·732	Moss, rough pasture, &c.	28	3·023	Wood.
5	4·558	Highland Railway (part of).	29	1·639	Heathy pasture and broom.
6	4·033	Moss.	30	13·422	Wood and stream.
7	24·685	Moss, road, &c.	31	41·503	Arable and road.
8	92·191	Arable and heathy pasture.	32	·056	Houses, yard, and ruins.
9	3·619	Arable and heathy pasture.	33	1·675	Heathy pasture and broom.
10	7·530	Arable.	34	136·410	Arable, heathy pasture, roads, &c.
11	7·694	Arable.	35	·241	Houses, yards, garden, &c.
12	46·878	Arable, rough pasture, &c.	36	·068	Wood and ruin.
13	4·772	Heathy pasture and broom.	37	4·206	Arable and roads.
14	17·435	Heathy pasture, furze, &c.	38	·618	Houses, yards, garden, &c.
15	13·218	Loch Flemington (part of).	39	·441	Arable.
16	·112	House, garden, yard, &c.	40	80·597	Rough pasture, marsh, &c.
17	·231	House and garden.	41	·260	House, garden, yard, &c.
18	14·245	Arable and road.	42	10·316	Loch of the Clans.
19	·096	House, garden, yard, and shed.	43	41·548	Arable, house, and roads.
20	·315	Road and rough pasture.	43a	·228	Arable.
21	·119	House, garden, yard, &c.	44	·107	Houses, yards, garden, &c.
22	·340	Houses, yards, &c.	45	3·020	Arable and stream.
23	·122	House, garden, yard, and shed.	46	90·302	Arable, house, and roads.
			47	·384	Houses, rough pasture, garden, &c.

No. on Plan.	Area in Acres.	Remarks.
48	·082	Houses, yard, and shed.
49	8·567	Arable.
50	7·804	Arable.
51	9·729	Arable.
52	9·381	Arable.
53	71·451	Heathy pasture, roads, &c.
54	·124	House, yards, garden, and sheds.
55	38·605	Arable.
56	28·678	Arable.
57	32·219	Arable and road.
58	8·956	County road.
59	9·459	Arable and road.
60	9·624	Arable and road.
61	26·458	Arable, rough pasture, &c.
62	·048	House and yard.
63	·982	Houses, yards, garden, &c.
64	4·294	Rough pasture, broom, and ruin.
65	12·314	Arable.
66	1·033	Houses, yards, garden, &c.
67	·692	Rough pasture and broom.
68	14·778	Arable.
69	5·910	Arable.
70	2·141	Wood and stream.
71	·031	House and yard.
72	53·499	Stream, rough pasture, &c.
73	1·433	Arable and stream.
74	·718	Houses, rough pasture, garden, &c.
75	10·015	Arable.
76	5·008	Arable.
77	24·499	Arable.
78	20·736	Arable.
79	19·770	Arable.
80	14·873	Arable.
81	11·635	Arable.
82	13·603	Arable.
83	11·011	Arable.
84	6·376	Arable and road.
85	27·436	Rough pasture, shingle, &c.
86	·520	Pond.
87	·856	Houses, yards, gardens, &c.
88	60·367	Arable, road, stream, &c.
89	·898	Wood.
90	1·142	Arable.
91	10·023	Rough pasture, whins, &c.
92	·212	Stream (part of).
93	10·182	Rough pasture, road, &c.
94	21·448	Arable and road.
95	17·394	Arable and footpath.
96	·399	Arable.
97	1·222	Houses, yards, garden, &c.
98	·109	House, yard, and road.
99	19·763	Arable.
100	2·037	Pond.
101	60·594	Rough pasture, road, stream, &c.
102	6·492	Arable and footpath.
103	·110	House, garden, and yard.
104	28·490	Arable.
105	·434	County road.
106	21·509	Arable.
107	·210	House, garden, and yards.
108	·400	Houses, yards, gardens, &c.
109	13·460	Rough pasture, road, stream, &c.
110	1·265	Rough pasture, whins, &c.
111	2·688	Wood.
112	2·919	Arable.
113	·144	Rough pasture.
114	2·728	Loch Flemington (part of).
115	14·166	Arable, rough pasture, and stream.
116	·196	House, yard, and waste.
117	6·592	Arable, road, and stream.
118	9·960	Arable and stream.
119	·838	Wood and footpath.
120	117·823	Arable and roads.
121	4·258	Wood and footpath.
122	18·381	Arable.
123	10·464	Arable and stream.

No. on Plan.	Area in Acres.	Remarks.
124	·328	Arable.
125	1·423	Houses, yards, garden, &c.
126	5·419	Arable, house, &c.
127	14·118	Arable.
128	·199	House, garden, yard, &c.
129	4·409	Arable.
130	1·166	Arable.
131	3·404	Arable.
132	5·065	Arable and stream.
133	15·073	Arable and stream.
134	·132	Rough pasture and brushwood.
135	180·265	Wood, roads, and stream.
136	·351	House, garden, yard, &c.
137	5·194	County road.
138	4·599	Arable.
139	·533	Wood.
140	·348	Wood.
141	5·270	Arable.
142	·220	Houses, yards, garden, &c.
143	·640	Houses, yards, garden, &c.
144	·330	Arable and trees.
145	5·083	Wood.
146	16·761	Arable.
147	42·673	Arable.
148	13·165	Arable.
149	37·745	Wood, road, &c.
150	13·633	Arable.
151	24·736	Arable.
152	13·194	Wood.
153	16·547	Arable, road, pond, and stream.
154	·530	Private road.
155	13·435	Wood.
156	127·617	Heathy pasture and stream.
157	45·861	Arable.
158	2·394	County road.
159	65·885	Wood and stream.
160	45·398	Heathy pasture and road.
161	1·398	Houses, yards, garden, &c.
162	·381	Wooden house, garden, yard, &c.
163	·986	Heathy pasture, road, &c.
164	·094	House, garden, and yard.
165	·412	Houses, yards, gardens, &c.
166	·185	House, garden, yard, &c.
167	·892	Rough pasture and trees.
168	·677	Rough pasture.
169	24·505	Wood.
170	11·537	Heathy pasture, wood, &c.
171	30·340	Arable.
172	25·529	Arable, road, and tree.
173	·317	Houses, yard, garden, and ruin.
174	33·398	Arable and stream.
175	·099	House, yard, and ruin.
176	1·046	Private road.
177	16·905	Arable and tree.
178	·317	Houses, garden, and yards.
179	·750	Houses, yards, pond, and shed.
180	·969	Arable.
181	31·427	Arable and stream.
182	37·016	Arable, roads, and stream.
183	·373	Houses, rough pasture, and ruin.
184	20·081	Arable.
185	·472	Rough pasture and brushwood.
186	6·226	Stream, rough pasture, &c.
187	·149	Arable, stream, and trees.
188	17·252	Arable.
189	·621	Houses, yards, and stream.
190	·827	Houses, yard, shed, and trees.
191	·040	House, yard, and shed.
192	1·021	Stream, rough pasture, &c.
193	·113	Houses, garden, & yard.

No. on Plan.	Area in Acres.	Remarks.
194	2·040	Rough pasture, whins, &c.
195	20·877	Arable.
196	1·987	Arable.
197	·657	County road.
198	·681	Houses, yards, garden, &c.
199	15·008	Arable.
200	2·188	Wood.
201	14·344	Arable and trees.
202	2·812	Stream, rough pasture, &c.
203	·721	Brushwood.
204	18·493	Arable and trees.
205	32·522	Arable.
206	1·560	County road.
207	1·000	Arable.
208	5·040	Heathy pasture and whins.
209	4·022	Arable.
210	49·419	Wood.
211	23·284	Heathy pasture, roads, and stream.
212	43·459	Arable and road.
213	1·240	Houses, yards, garden, &e.
214	52·400	Arable, marsh, &c.
215	·037	House, yard, and ruin.
216	1·011	Rough pasture and brushwood.
217	81·710	River Nairn (part of).
218	1·709	Cawdor Burn (part of).
219	1·520	Rough pasture, whins, &c.
220	·230	Pond.
221	·291	Houses, yards, and ruin.
222	45·747	Wood, roads, streams, &c.
223	·883	House, yards, gardens, &c.
224	4·919	Arable.
225	3·674	Arable.
226	15·604	Arable.
227	·558	Arable.
228	·126	House and garden.
229	134·571	Wood, road, and pond.
230	24·475	Arable, road, and stream.
231	·341	Private road.
232	10·088	Arable and stream.
233	1·726	Arable.
234	1·440	House, garden, yard, &c.
235	·723	Wood.
236	4·409	County road.
237	2·941	Wood.
238	9·143	Wood.
239	22·476	Wood.
240	1·375	Wood.
241	10·251	Arable and trees.
242	2·827	Arable.
243	·361	Wood.
244	·044	Waste.
245	·629	Wood.
246	12·562	Arable, pond, and trees.
247	·598	Wood.
248	17·578	Arable and trees.
249	·642	Wood.
250	8·083	Arable.
251	9·525	Arable and trees.
252	18·037	Arable and trees.
253	1·024	Wood and rough pasture.
254	9·283	Arable and trees.
255	14·074	Arable.
256	28·951	Wood and roads.
257	1·245	Private road.
258	1·087	Wood, stream, and road.
259	1·177	Arable, road, and trees.
260	7·941	Arable and wood.
261	5·250	Arable, road, &c.
262	·753	Wood.
263	·648	Pond.
264	12·344	Arable, roads, stream, &c.
265	·291	House and yards.
266	·100	Wood, road, &c.
267	3·926	Arable, roads, &c.
268	4·560	Ornamental garden.
269	4·599	Rough pasture, road, stream, &c.
270	·402	Rough pasture and trees.
271	7·189	Arable and tree.
272	1·265	Wood.
273	·566	Wood.
274	·651	Garden.
275	1·281	Garden.
276	1·740	Arable, footpath, &e.
277	·158	Pond.
278	3·360	Arable, house, &c.

No. on Plan.	Area in Acres.	Remarks.	No. on Plan.	Area in Acres.	Remarks.
279	·122	Pond.	320	·402	House, garden, yard, &c.
280	·155	House, garden, and yard.	321	·080	House and yard.
281	1·160	Arable, house, &c.	322	·198	Heathy pasture and road.
282	·710	Houses, yards, garden, &c.	323	5·368	Arable and road.
283	·247	Wood.	324	·222	Arable and shed.
284	5·307	Arable and trees.	325	1·116	Arable.
285	11·582	Wood.	326	·391	Arable.
286	1·528	Private road.	327	·064	Houses, shed, and heathy pasture.
287	47·905	Wood and stream.	328	15·327	Arable, heathy pasture, &c.
288	1·439	Private road.	329	·065	Houses and road.
289	15·270	Arable.	330	43·520	Arable, heathy pasture, &c.
290	·840	Wood and stream.	331	·230	Garden.
291	2·707	Wood.	332	2·293	Arable and road.
292	6·314	Wood and rough pasture.	333	3·635	Arable.
293	9·314	Arable and trees.	334	·128	House, yards, gardens, &c.
294	·229	Wood.	335	·081	Arable.
295	1·920	Private road.	336	·100	House, garden, yard, &c.
296	·199	Wood.	337	3·697	Arable.
297	17·441	Arable.	338	1·142	County road.
298	·426	Wood and stream.	339	9·029	Arable.
299	9·916	Arable.	340	10·941	Arable.
300	·120	House, garden, and yard.	341	·957	Road.
301	3·104	Arable and trees.	342	19·979	Arable, furze, and house.
302	2·670	Wood and stream.	343	·096	Heathy pasture and road.
303	10·025	Arable.	344	11·175	Arable and heathy pasture.
304	·806	Arable and sheds.	345	1·297	Arable and road.
305	·638	Rough pasture and brushwood.	346	23·028	Heathy pasture, roads, stream, &c.
306	5·318	Arable and trees.	347	·189	Houses, yards, and ruin.
307	·102	Arable.	348	34·184	Arable, heathy pasture, &c.
308	2·775	Stream, rough pasture, &c.	349	·186	Arable.
309	22·647	Arable and stream.	350	2·732	Arable.
310	·528	Arable.	351	·716	Houses, yard, garden, &c.
311	27·374	Arable and stream.	352	·198	Houses, rough pasture, garden, and ruin.
312	6·241	Arable.	353	131·045	Wood and road.
313	1·357	Stream, heathy pasture, &c.	354	1·549	Arable.
314	4·535	Arable, heathy pasture, &c.	355	1·703	Arable and rough pasture.
315	·146	Houses, garden, and yard.			
316	2·893	Arable, &c.			
317	13·625	Arable and heathy pasture.			
318	1·623	Heathy pasture.			
319	9·763	Arable, heathy pasture, and road.			

No. on Plan.	Area in Acres.	Remarks.
356	·994	Arable.
357	10·778	Arable and heathy pasture.
358	2·183	Arable.
359	2·543	Arable.
360	·105	Houses and yards.
361	14·888	Arable, heathy pasture, &c.
362	·128	Houses and yards.
363	4·855	Arable.
364	2·538	Arable.
365	24·776	Arable.
366	5·615	Arable and heathy pasture.
367	4·707	Wood.
368	·351	Houses, garden, and yard.
369	1·743	Arable.
370	·913	Arable.
371	1·286	Arable.
372	4·175	Arable and road.
373	2·644	Arable, road, and shed.
374	1·459	Arable.
375	1·078	Arable, house, &c.
376	77·819	Heathy pasture, roads, streams, &e.
377	·122	Houses and yards.
378	7·388	Arable.
379	664·644	Heathy pasture, roads, streams, &e.
380	·801	Pond.
381	·967	Pond.
382	1·173	Pond.
383	·681	Pond.
384	·337	Pond.
385	8·857	Arable.
386	4·349	Arable.
387	·054	House and yard.
388	3·703	County road.
389	25·777	Arable.
390	13·267	Arable.
391	3·583	Brushwood, rough pasture, &e.
392	14·185	Arable and roads.
393	·124	House, garden, and ruins.
394	·016	House, &e.
395	3·224	Arable.
396	23·517	Arable, road, &c.
397	1·609	Arable.
398	1·752	Stream, rough pasture, &e.
399	1·024	Houses, yards, garden, &c.
400	·719	Arable and pond.
401	3·468	Arable.
402	13·960	Arable.
403	7·919	Wood.
404	·044	House, shed, and yard.
405	23·455	Arable.
406	3·181	Wood and whins.
407	46·682	Arable, road, &e.
408	12·008	Arable.
409	16·073	Arable.
410	·483	House, yard, gardens, &e.
411	2·240	Arable.
412	·102	Garden.
413	·839	Houses, yards, gardens, &c.
414	2·561	Arable.
415	16·040	Arable and road.
416	3·927	Streams, rough pasture, and road.
417	·878	Arable.
418	·662	Wood.
419	12·924	Arable.
420	10·084	Arable.
421	·993	Arable.
422	·376	House, garden, &c.
423	3·553	Wood and stream.
424	26·761	Arable and streams.
425	2·050	Rough pasture, pond, &e.
426	1·877	Rough pasture.
427	1·173	Houses, yards, garden, &e.
428	2·646	Arable, stream, and trees.
429	1·555	Private road.
430	11·656	Arable and stream.
431	·172	Brushwood and stream.
432	22·003	Arable, stream, &e.
433	2·783	Wood and stream.
434	12·163	Arable.
435	22·197	Wood, roads, and streams.
436	6·147	Arable.
437	12·170	Arable and footpath.
438	29·918	House, heathy pasture, &c.

No. on Plan.	Area in Acres.	Remarks.
439	4·549	Arable.
440	1·066	Houses, yards, garden, &c.
441	5·674	Arable and road.
442	·101	Arable.
443	13·179	Arable.
444	3·482	Arable.
445	6·092	Arable.
446	1·647	County road.
447	·291	Accommodation road.
448	5·591	Heathy and rough pasture.
449	·172	County road.
450	1·357	Arable.
451	2·636	Rough pasture, road, &c.
452	·217	Garden, &c.
453	·367	Houses and yards.
454	13·596	Heathy pasture, road, &c.
455	69·415	Arable, heathy pasture, and roads.
456	·049	House and garden.
457	·062	House and garden.
458	11·068	Heathy pasture, roads, stream, &c.
459	9·206	Arable and rough pasture.
460	7·618	Arable.
461	19·646	Arable.
462	25·386	Marsh, heathy pasture, roads, &c.
463	11·034	Arable.
464	1·232	Rough pasture and brushwood.
465	·125	Accommodation road.
466	3·756	Arable.
467	·885	Houses, yards, gardens, &c.
468	24·343	Arable and road.
469	1·524	Rough pasture, road, &c.
470	10·340	Arable.
471	12·437	Heathy pasture, roads, and stream.
472	8·614	Heathy pasture and stream.
473	·142	House and arable.
474	1·805	Arable.
475	·269	Arable.
476	·631	House, yards, garden, &c.
477	4·614	Arable.
478	·104	House, garden, and yard.
479	·406	Houses and yards.
480	1·526	Allt Ruadh (water).
481	44·119	Arable and heathy pasture.
482	12·312	Wood, stream, &c.
482a	·004	Arable.
483	9·553	Arable.
484	·282	Arable.
485	19·316	River Nairn (part of).
486	2·155	Brushwood, rough pasture, &c.
487	23·364	Arable.
488	12·363	Arable.
489	13·390	Arable.
490	15·876	Arable.
491	·255	Private road.
492	·398	Wood and stream.
493	1·128	Houses, yards, garden, &c.
494	·664	Arable.
495	·149	Wood.
496	·110	Pond.
497	·273	Arable and house.
498	1·519	Arable.
499	3·194	Arable.
500	·111	Houses, garden, and yard.
501	13·569	Arable.
502	1·420	Heathy pasture and stream.
503	1·144	Arable.
504	18·937	Arable.
505	·076	House and garden.
506	·471	Houses, yard, garden, &c.
507	·394	Private road, &c.
508	3·203	Arable.
509	2·056	Arable.
510	3·614	Arable.
511	·161	Houses and garden.
512	5·548	Arable.
513	4·638	Arable.
514	4·745	Arable.
515	162·333	Heathy pasture, roads, streams, &c.
516	5·295	County road.
517	6·788	Wood.
518	·039	House, garden, and ruin.

No. on Plan.	Area in Acres.	Remarks.	No. on Plan.	Area in Acres.	Remarks.
519	·482	Arable.	526	7·781	Arable.
520	·207	Arable.	527	2·774	Allt Càrn a' Ghrantaich (water).
521	·345	Arable.	528	5359·636	Heathy pasture, roads, streams, &c.
522	·721	Houses, garden, and yards.		11669·613	
523	·269	House, arable, and yards.			
524	·124	Garden.			
525	47·176	Arable and heathy pasture.			

RECAPITULATION.

11487·643	Land.
35·563	Public roads.
4·558	Railways.
141·849	Water.
11669·613	Area of the parts of the Parish of Croy and Dalcross which are in the County of Nairn.

NOTE.—The County Boundary divides the Parish of Croy and Dalcross into six portions; two in the County of Nairn, three in the County of Inverness, and one in Inverness (Detached), locally situated in the County of Nairn. The three portions in the County of Inverness (proper) will have a separate Book of Reference. There is also a detached portion of the Parish, situated in the County of Inverness, which is published separately.

PARISH OF CROY AND DALCROSS

(PART OF),

IN THE

COUNTY OF INVERNESS—(Detached).

No. on Plan.	Area in Acres.	Remarks.	No. on Plan.	Area in Acres.	Remarks.
1	4·412	Wood and road.	16	29·791	Arable and rough pasture.
2	39·284	Arable.			
3	·482	Heathy pasture and road.	17	1·314	Rough and heathy pasture, &c.
4	2·190	Arable.	18	12·193	Arable and rough pasture.
5	·026	House and yard.			
6	2·233	Heathy pasture, road, and ruin.	18a	·268	Private road.
			19	·100	Accommodation road.
7	·373	Arable.	20	·140	Rough pasture and brushwood.
8	4·727	Wood.			
9	·961	Heathy pasture.	21	3·902	Arable and road.
10	·207	County road.	22	2·746	River Nairn (part of).
11	21·897	Arable.	23	·102	Rough pasture.
12	2·415	County road.			
13	48·356	Arable and tree.		227·032	
14	5·321	Arable.			
15	43·592	Heathy pasture, roads, &c.			

RECAPITULATION.

221·664	Land.
2·622	Public roads.
2·746	Water.
227·032	Area of the part of the Parish of Croy and Dalcross which is in the County of Inverness (Detached).

INDEX TO PLACES

IN THE

PARISH OF CROY AND DALCROSS (Parts of).

COUNTY OF NAIRN.

Name of Place.	No. of Sheet.		Name of Place.	No. of Sheet.	
	6-inch scale.	25·344 in. scale.		6-inch scale.	25·344 in. scale.
Balnaglack -	IV.	10	Heathfield -	IV.	13
Balnaurin -	VI.	11	Highland Railway	,,	2
Bemuchlye -	IV.	6	Kilravoch Castle -	,,	13
Blarnafad -	,,	10	Kinchyle -	,,	7
Blàr-nam-Fiadh -	,,	2	Knockanbuie -	,,	6
Bog of Cawdor -	,,	10	Knockandhu -	,,	10
Cairnglass -	,,	9	Lower Crossroads	,,	5
Cantraybruich -	VI.	8	Mains of Kilravock - -	,,	13
Cantraydoun -	,,	,,	Milton of Kildrummie -	,,	7
Clava - -	,,	11	Milton of Kilravock -	,,	10
Clephanton -	IV.	9	Muir of the Clans	,,	5, 6
Cockhill -	,,	2	Nairnside -	,,	10
Croygorstan -	VI.	11	Pullackcunnach -	,,	8
Culloden Muir -	,,	7	Rosefield -	,,	7
Dalgrambich -	,,	8	Tomluncart -	,,	6
Dalroy - -	,,	11	Urchal - -	VI.	10, 11
Drummore of Clava -	,,	15	Wester Balcroy -	IV.	10
Drummossie Muir	,,	4, 7	Wester Lockend -	,,	5
Easter Balcroy -	IV.	10	Woodlands -	,,	10
Easter Lochend -	,,	6			
Finglach -	VI.	11			

LONDON:
Printed by George E. Eyre and William Spottiswoode,
Printers to the Queen's most Excellent Majesty.
For Her Majesty's Stationery Office.

ORDNANCE SURVEY OF SCOTLAND.

BOOK OF REFERENCE TO THE PLAN

OF THE

PARISH OF CRUDEN,

IN THE

COUNTY OF ABERDEEN,

CONTAINING 18444·345 ACRES.

COLONEL SIR HENRY JAMES, R.E., F.R.S., M.R.I.A., F.G.S., &c.,

SUPERINTENDENT OF THE SURVEY.

LONDON:

PRINTED BY GEORGE E. EYRE AND WILLIAM SPOTTISWOODE,

PRINTERS TO THE QUEEN'S MOST EXCELLENT MAJESTY.

FOR HER MAJESTY'S STATIONERY OFFICE.

1869.

Price Three Shillings.

[7142.—50.—7/69.]

s

t

F.
C.
V.
ef.
S.

the

OF

Pub

EXPLANATORY REMARKS.

The scale of the Parish Plans is the 1-2500th of the actual length on the ground, and is equal to 25·344 inches to a mile, which is very approximately equal to one square inch to one acre, the square of 1·0018 inch being equal to one acre.

The length of each sheet is $1\frac{1}{2}$ miles, and the width 1 mile, the area of each sheet is therefore 960 acres.

Each enclosure has a reference number to the area which is given in this Book.

The Braces (f) on the plans are to indicate that the spaces so braced are included under the same reference number.

The Altitudes in feet above the Mean Level of the Sea are written thus—31·4.

The Scale of the Plans of the County is 6 inches to a mile, and each sheet contains the same area as 16 sheets of the Parish Plans. There is therefore a double reference number to each sheet, as VI. 9., the Roman Numerals referring to the County Plans, the Arabic Figures to the Parish Plans.

The following are the characters employed on the Ordnance Plans on the Scales of 1–2500, and 6 inches to a mile :—

County Names	C	Hundreds or Wards	W
Parishes	P	Townships	T
Extra Parochial	E	Division of Townships	T

Antiquities ..... { ROMAN / Druidical or Saxon / Norman or Subsequent

The descriptions of the boundaries are shown by the following initials :—

Centre of Stream	*C.S.*	Centre of Fence	*C.F.*
Centre of Road	*C.R.*	Top of Cop	*T.C.*
Side of Stream or Drain	*S.S.* or *S.D.*	Centre of Wall	*C.W.*
Root of Hedge	*R.H.*	Defaced	*Def.*
Face of Wall	*F.W.*	Track of Stream	*T.S.*

Undefined ..... *Und.*

Where a change occurs in the boundaries, the symbol [o—o] is used to show the part of which the change takes place.

N.B.—To convert Decimal Fractions of an Acre into Roods and Perches, multiply the decimal first by 4 and then by 40, preserving the same number of decimals in the product.

Examples—

	Acres.		Acres.
	633·357		527·013
	4		4
	1·428		·052
	40		40
A. R. P.		A. R. P.	
633 1 17	17·120	527 0 2	2·080

TABLE

FOR CONVERTING DECIMAL PARTS OF AN ACRE INTO ROODS AND PERCHES.

Perch.	0 Rood.	1 Rood.	2 Roods.	3 Roods.	Perch.	0 Rood.	1 Rood.	2 Roods.	3 Roods.
0	·000	·250	·500	·750	21	·131	·381	·631	·881
1	·006	·256	·506	·756	22	.137	·387	·637	·887
2	·012	·262	·512	·762	23	·144	·394	·644	·894
3	·019	·269	·519	·769	24	·150	·400	·650	·900
4	·025	·275	·525	·775	25	·156	·406	·656	·906
5	·031	·281	·531	·781	26	·162	·412	·662	·912
6	·037	·287	·537	·787	27	·169	·419	·669	·919
7	·044	·294	·544	·794	28	·175	·425	·675	·925
8	·050	·300	·550	·800	29	·181	·431	·681	·931
9	·056	·306	·556	·806	30	·187	·437	·687	·937
10	·062	·312	·562	·812	31	·194	·444	·694	·944
11	·069	·319	·569	·819	32	·200	·450	·700	·950
12	·075	·325	·575	·825	33	·206	·456	·706	·956
13	·081	·331	·581	.831	34	·212	·462	·712	·962
14	·087	·337	·587	·837	35	·219	·469	·719	·969
15	·094	·344	·594	·844	36	·225	·475	·725	·975
16	·100	·350	·600	·850	37	·231	·481	·731	·981
17	·106	·356	·606	·856	38	·237	·487	·737	·987
18	·112	·362	·612	·862	39	·244	·494	·744	·994
19	.119	·369	·619	·869	40	·250	·500	·750	1·000
20	·125	·375	·625	·875					

PARISH OF CRUDEN,

IN THE

COUNTY OF ABERDEEN—(Eastern Division).

No. on Plan.	Area in Acres.	Remarks.	No. on Plan.	Area in Acres.	Remarks.
1	18·200	Arable and heathy pasture.	36	4·100	Arable.
			37	12·059	Arable.
2	14·517	Arable.	38	5·181	Arable.
3	13·564	Arable, &c.	39	9·836	Arable.
4	30·335	Arable, &c.	40	3·798	Arable.
5	27·639	Arable, &c.	41	5·449	Arable, &c.
6	·603	Rough pasture, &c.	42	5·571	Arable.
7	19·407	Arable.	43	2·302	Arable, &c.
8	·337	Dam.	44	5·481	Arable, &c.
9	15·948	Arable, &c.	45	·420	Houses and yards.
10	1·751	Houses, yards, arable, &c.	46	3·415	Arable.
			47	·676	House, garden, yard, and arable.
11	3·725	Arable, &c.			
12	3·179	Arable.	48	1·435	Arable, house, and yard.
13	30·041	Arable.			
14	28·991	Arable.	49	5·180	Arable, &c.
15	2·208	Arable.	50	·180	Dam.
16	5·316	Arable.	51	2·471	Arable, &c.
17	7·363	Arable, &c.	52	5·493	Arable, &c.
18	8·162	Arable, &c.	53	5·861	Arable, &c.
19	7·873	Arable.	54	7·668	Arable, &c.
20	8·224	Arable.	55	16·776	Arable, heathy pasture, &c.
21	144·642	Arable, heathy pasture, &c.			
			56	22·073	Arable, heathy pasture, houses, &c.
22	7·526	Arable.			
23	9·585	Arable, &c.	57	9·567	Arable, &c.
24	3·419	Arable, &c.	58	5·645	Arable, heathy pasture, and quarry.
25	3·041	Public road.			
26	6·390	Arable.	59	·205	House and garden.
27	17·147	Arable.	60	10·600	Arable, &c.
28	12·736	Arable, &c.	61	13·364	Arable.
29	483·493	Arable, heathy pasture, &c.	62	274·582	Arable, heathy pasture, &c.
30	11·839	Arable.	63	5·047	Arable, heathy pasture, &c.
31	10·735	Arable, &c.			
32	·613	Whins, &c.	64	6·161	Arable.
33	5·617	Arable.	65	7·041	Arable.
34	5·465	Arable, &c.	66	1·052	Occupation road.
35	6·710	Arable.	67	5·643	Arable.

No. on Plan.	Area in Acres.	Remarks.
68	13·906	Arable.
69	37·806	Heathy pasture, &c.
70	4·457	Arable and heathy pasture.
71	23·145	Arable, &e.
72	6·443	Arable.
73	2·018	Wood.
74	53·767	Arable, heathy pasture, houses, &c.
75	1·381	Houses, yards, gardens, and arable.
76	14·374	Arable.
77	149·846	Arable, heathy pasture, &e.
78	125·713	Arable, heathy pasture, &c.
79	1020·638	Heathy pasture, moss, arable, &c.
80	·349	House, garden, and arable.
81	17·624	Arable, &c.
82	15·133	Arable, &c.
83	20·867	Arable, &c.
84	11·053	Arable, &c.
85	·350	Dam.
86	8·719	Arable and heathy pasture.
87	4·182	Arable.
88	11·242	Arable, &c.
89	8·429	Arable.
90	7·367	Arable.
91	9·028	Arable.
92	33·013	Arable, heathy pasture, houses, &c.
93	5·556	Arable, &e.
94	3·365	Arable.
95	7·934	Arable.
96	·151	Dam.
97	8·695	Arable, &c.
98	7·388	Arable.
99	·183	House, garden, and yard.
100	3·990	Arable.
101	6·787	Arable, &c.
102	11·485	Arable.
103	4·956	Arable, &c.
104	8·653	Arable, &c.
105	1·457	Houses, yards, garden, and roads.
106	3·412	Arable.
107	1·609	Arable and heathy pasture.
108	7·917	Arable.
109	2·421	Arable.
110	6·575	Arable, &c.
111	·261	Dam.
112	1·029	Houses, garden, and yards.
113	9·577	Arable.
114	19·855	Arable, &c.
115	7·675	Arable.
116	15·529	Arable aud heathy pasture.
117	·556	Dam.
118	17·202	Arable.
119	10·457	Arable.
120	7·214	Arable.
121	13·115	Arable.
122	1·855	Houses, yards, garden, arable, and road.
123	4·050	Arable.
124	5·959	Arable.
125	2·441	Arable.
126	15·024	Arable, &c.
127	2·412	Accommodation road.
128	4·515	Arable.
129	2·769	Arable.
130	9·391	Arable.
131	9·587	Arable.
132	1·312	Heathy pasture.
133	1·317	Houses, yards, and arable.
134	·931	Arable.
135	5·129	Arable, &c.
136	5·900	Arable, &c.
137	7·228	Arable.
138	19·295	Arable.
139	4·432	Houses, yards, gardens, arable, grass, &c.
140	22·831	Arable.
141	16·680	Arable.
142	15·529	Arable.
143	12·952	Arable.
144	17·117	Arable.
145	10·850	Arable.
146	10·411	Arable.
147	7·924	Arable.
148	19·128	Arable, &e.
149	7·374	Public road.
150	11·753	Arable, &e.
151	7·983	Arable, &c.
152	9·560	Arable, &c.

No. on Plan.	Area in Acres.	Remarks.
153	7·223	Arable, &c.
154	14·436	Arable.
155	5·147	Arable, &c.
156	5·219	Arable, &c.
157	4·094	Arable.
158	·113	Dam.
159	·800	Houses, gardens, and yards.
160	·460	Houses, gardens, and yards.
161	7·426	Arable.
162	1·679	Arable, &c.
163	1·337	Arable, &c.
164	5·781	Arable, &c.
165	16·714	Arable.
166	1·400	Occupation road.
167	5·395	Arable, houses, &c.
168	11·253	Arable, houses, gardens, &c.
169	7·172	Arable, &c.
170	17·342	Arable.
171	10·999	Arable.
172	15·902	Arable, &c.
173	·787	Strip of pasture and stream.
174	1·124	Pasture.
175	15·828	Arable.
176	·494	Stackyard.
177	·151	Dam.
178	·640	House, garden, whins, &c.
179	12·147	Arable.
180	20·126	Arable, &c.
181	5·187	Arable, &c.
182	17·639	Arable.
183	·835	Arable.
184	1·130	Houses, yards, gardens, and road.
185	8·385	Arable.
186	12·348	Arable, &c.
187	20·763	Arable, &c.
188	20·982	Arable.
189	1·317	Occupation road.
190	7·759	Arable.
191	29·244	Arable, whins, &c.
192	12·564	Arable.
193	25·618	Arable, &c.
194	22·009	Arable, whins, &c.
195	3·068	Occupation road.
196	17·317	Arable.
197	3·722	Arable, &c.
198	52·342	Arable and heathy pasture.
199	18·403	Arable, &c.
200	15·134	Arable.
201	17·312	Arable.
202	4·382	Houses, yards, garden, whins, &c.
203	7·202	Arable, &c.
204	5·989	Arable, &c.
205	4·739	Arable, &c.
206	1·370	Houses, yards, arable, &c.
207	5·693	Arable.
208	8·576	Arable, &c.
209	10·439	Arable, &c.
210	2·600	Whins, arable, &c.
211	16·427	Arable.
212	11·394	Arable, &c.
213	1·063	Houses, gardens, and yards.
214	·706	Houses, garden, and yard.
215	4·143	Arable.
216	·260	Houses, garden, and yards.
217	5·815	Arable, &c.
218	4·950	Heathy pasture and arable.
219	54·590	Arable, heathy pasture, &c.
220	10·860	Arable, &c.
221	6·734	Arable, heathy pasture, houses, &c.
222	4·023	Arable, house, &c.
223	·502	Houses, yards, gardens, and road.
224	27·465	Arable, &c.
225	29·738	Arable, &c.
226	12·083	Arable.
227	11·760	Arable.
228	28·913	Arable, &c.
229	4·447	Arable.
230	13·000	Arable and heathy pasture.
231	·885	Occupation road.
232	9·757	Arable.
233	13·636	Arable, &c.
234	10·327	Arable.
235	2·439	Houses, yards, garden, wood, road, &c.
236	12·560	Arable.
237	10·089	Public road.
238	26·182	Arable, &c.
239	2·483	Arable.

No. on Plan.	Area in Acres.	Remarks.
240	3·437	Arable.
241	·325	Houses, garden, aud yards.
242	14·442	Arable, &e.
243	19·416	Arable.
244	15·348	Arable.
245	11·559	Arable.
246	1·282	Houses, yards, garden, road, &e.
247	2·013	Arable, house, and garden.
248	11·978	Arable, &e.
249	14·475	Arable, &e.
250	15·983	Arable, &e.
251	10·132	Arable.
252	1·304	Arable.
253	9·413	Arable.
254	22·375	Arable, &e.
255	1·415	Arable.
256	11·428	Arable, &e.
257	11·329	Arable.
258	10·419	Arable, &e.
259	19·499	Arable, &c.
260	9·796	Arable.
261	14·053	Arable.
262	5·703	Arable, &e.
263	8·915	Arable.
264	1·227	Houses, yards, gardens, &e.
265	4·180	Arable.
266	15·369	Arable.
267	5·702	Arable.
268	5·436	Arable.
269	·353	Dam.
270	7·295	Arable.
271	1·399	Arable.
272	12·105	Arable.
273	·503	Houses, gardens, and yards.
274	13·183	Arable.
275	2·696	Arable.
276	·865	Houses, yards, and grass.
277	1·658	Arable.
278	6·449	Arable.
279	·195	House, garden, & yard.
280	10·789	Arable, &c.
281	3·766	Arable.
282	7·925	Arable.
283	14·437	Arable, &c.
284	1·624	Arable.
285	9·868	Arable.
286	7·158	Arable.
287	2·538	Arable.
288	10·413	Arable, &c.
289	·653	Houses, yards, garden, and road.
290	1·736	Arable.
291	10·512	Arable, &c.
292	·380	Houses, yards, garden, and road.
293	17·367	Arable, &e.
294	·173	Dam.
295	3·416	Arable.
296	·268	Houses, garden, and yards.
297	13·815	Arable, &e.
298	1·779	Arable, &e.
299	·152	Dam.
300	·810	Stackyard and rough pasture.
301	5·168	Arable.
302	6·620	Arable.
303	3·557	Arable.
304	5·842	Arable.
305	1·259	Houses, gardens, and yards.
306	2·198	Occupation road.
306a	·373	Rough pasture.
307	·201	Dam.
308	5·403	Arable, &e.
309	17·419	Arable.
310	2·944	Arable.
311	10·069	Arable, &e.
312	20·631	Arable, &c.
313	8·017	Arable.
314	10·150	Arable.
315	1·859	Arable.
316	·288	House, yards, gardens, &c.
317	2·301	Rough pasture.
318	3·922	Arable.
319	1·657	Arable.
320	31·069	Arable, &c.
321	2·011	Rough pasture, sandpit, &c.
322	17·967	Arable, &e.
323	·580	Dam.
324	1·364	Arable, marsh, garden, &c.
325	1·618	Houses, yards, garden, and arable.
326	3·674	Public road.
327	·640	Stackyard.

No. on Plan.	Area in Acres.	Remarks.
328	19·479	Arable, &c.
329	33·034	Arable.
330	8·753	Arable.
331	·346	Houses and yards.
332	15·556	Arable, &c.
333	5·178	Arable, &c.
334	·356	House, garden, and yards.
335	8·886	Arable.
336	11·631	Arable.
337	16·373	Arable, &c.
338	17·024	Arable.
339	7·806	Arable.
340	1·878	Arable.
341	2·703	Arable.
342	12·716	Arable.
343	3·465	Arable.
344	30·802	Arable, houses, garden, &c.
345	10·545	Arable, &c.
346	7·731	Arable, &c.
347	9·188	Arable, &c.
348	8·813	Arable.
349	13·185	Arable, &c.
350	4·527	Arable, &c.
351	10·738	Arable.
352	10·501	Arable.
353	11·954	Arable.
354	17·215	Arable, &c.
355	·590	House, yards, and roads.
356	1·070	Houses, yards, gardens, road, &c.
357	1·574	Arable.
358	7·085	Arable.
359	24·388	Arable, &c.
360	·383	Houses, gardens, and arable.
361	7·865	Arable.
362	2·981	Arable.
363	8·617	Arable.
364	17·369	Arable, rough pasture, &c.
365	·095	Pond.
366	·980	Houses, garden, and yards.
367	8·297	Arable.
368	10·130	Arable.
369	8·615	Arable.
370	20·233	Arable, &c.
371	·233	Houses, garden, and yards.
372	·242	Houses, garden, and yards.
373	5·590	Arable.
374	9·880	Arable.
375	11·546	Arable.
376	17·234	Arable.
377	6·875	Arable.
378	16·406	Arable.
378a	2·833	Arable.
379	7·569	Arable, &c.
380	12·127	Arable, &c.
381	8·121	Arable, &c.
382	7·398	Arable.
383	·747	Houses, yards, garden, and road.
384	4·908	Arable.
385	7·553	Arable, &c.
386	·804	Houses, yards, garden, &c.
387	11·216	Arable, &c.
388	11·765	Arable, rough pasture, &c.
389	5·847	Arable.
390	4·264	Arable.
391	4·460	Arable, &c.
392	6·897	Arable, &c.
393	4·467	Arable, &c.
394	18·951	Arable, &c.
395	·189	House, garden, and yard.
396	14·493	Arable, &c.
397	·466	Houses, garden, and yards.
398	5·308	Arable, &c.
399	11·610	Arable.
400	12·801	Arable, &c.
401	·256	Houses, gardens, and yards.
402	5·122	Arable, &c.
403	11·984	Arable, &c.
404	1·729	Houses, yards, garden, arable, &c.
405	2·594	Dam.
406	4·509	Arable.
407	16·384	Arable, &c.
408	23·054	Arable, houses, garden, &c.
409	7·514	Arable.
410	5·884	Arable.
411	11·890	Arable.
412	1·850	Houses, yards, gardens, and road.

No. on Plan.	Area in Acres.	Remarks.	No. on Plan.	Area in Acres.	Remarks.
413	1·336	Road.	458	3·052	Public road.
414	21·369	Arable, &c.	459	10·506	Arable.
415	16·768	Arable.	460	12·173	Arable, &c.
416	8·908	Arable.	461	1·562	Houses, garden, and yards.
417	2·467	Arable.			
418	10·002	Arable.	462	3·548	Arable.
419	10·996	Arable.	463	·673	Wood and garden.
420	12·310	Arable, &c.	464	1·827	Ornamental pasture, &c.
421	11·062	Rough pasture.			
422	4·610	Arable.	465	·964	Houses, yards, grass, &c.
423	9·205	Rough pasture.			
424	8·747	Arable, heathy pasture, &c.	466	15·169	Wood, &c.
			467	·998	Garden and grass.
425	3·539	Wood.	468	·120	Dam.
426	3·496	Wood.	469	4·013	Arable.
427	10·627	Arable, &c.	470	·784	Arable and garden.
428	9·277	Arable, &c.	471	·346	Wood.
429	9·501	Arable, &c.	472	1·396	Arable.
430	12·347	Arable, &c.	473	1·299	Arable.
431	·609	Houses, garden, and yards.	474	·168	Wood.
			475	2·847	Arable.
432	20·391	Arable, &c.	476	1·331	Arable, &c.
433	6·124	Wood, &c.	477	1·388	Arable.
434	1·255	Wood.	478	1·410	Arable.
435	67·884	Arable, &c.	479	3·973	Arable.
436	36·390	Arable, heathy pasture, &e.	480	4·252	Arable.
			481	·242	Dam.
437	6·503	Arable.	482	1·569	Houses, yards, garden, arable, &c.
438	·634	Houses, garden, and yards.			
			483	12·355	Arable.
439	15·896	Arable.	484	7·943	Arable.
440	2·613	Arable.	485	10·061	Arable, &c.
441	4·215	Arable, &c.	486	1·000	Houses, gardens, and yards.
442	·346	Houses, garden, and yards.			
			487	13·690	Arable, &c.
443	10·743	Arable.	488	13·301	Arable.
444	11·824	Arable.	489	3·420	Arable.
445	·309	Wood.	490	14·120	Arable.
446	13·137	Arable.	491	·723	Wood, &c.
447	9·013	Arable, &c.	492	·658	Wood.
448	19·546	Arable, &c.	493	9·105	Arable, &c.
449	9·646	Arable.	494	4·245	Public road.
450	23·842	Arable.	495	7·883	Arable, moss, &c.
451	·679	House, garden, old gravel pit, &c.	496	5·395	Arable, moss, &c.
			497	2·939	Heathy pasture, &c.
452	12·551	Arable, &c.	498	·106	Dam.
453	9·256	Arable.	499	5·482	Arable.
454	21·297	Arable.	500	·206	Houses, garden, and yard.
455	·432	Houses, wood, garden, &c.			
			501	1·256	Arable.
456	2·405	Arable, &c.	502	46·191	Wood, &c.
457	1·279	Wood.	503	1·634	Heathy pasture, &c.

No. on Plan.	Area in Acres.	Remarks.
504	5·359	Heathy pasture.
505	6·561	Arable, heathy pasture, &c.
506	9·060	Arable, &c.
507	4·498	Arable.
508	16·252	Arable.
509	·205	Houses and yards.
510	21·051	Arable, &c.
511	8·946	Arable, &c.
512	7·183	Arable.
513	17·218	Arable.
514	8·288	Arable.
515	·133	Dam.
516	5·987	Arable, &c.
517	6·179	Arable.
518	6·827	Arable.
519	11·994	Arable.
520	6·060	Arable.
521	11·300	Arable.
522	4·467	Arable, &c.
523	·881	Houses, yards, garden, &c.
524	·132	Dam.
525	5·924	Arable.
526	·642	Houses, garden, and yards.
527	15·885	Arable, &c.
528	5·286	Arable, &c.
529	·382	Houses, garden, and yards.
530	8·169	Arable, &c.
531	6·774	Arable, &c.
532	·279	Houses, garden, and yards.
533	13·535	Arable, &c.
534	·332	Old quarry, &c.
535	12·924	Arable.
536	12·047	Arable, &c.
537	·373	Houses, garden, and yards.
538	14·157	Arable, &c.
539	1·687	Occupation road.
540	13·959	Arable, &c.
541	5·523	Arable, &c.
542	·353	Houses, gardens, and yards.
543	15·709	Arable, &c.
544	7·611	Arable, &c.
545	·238	Houses and yards.
546	3·389	Arable.
547	·393	Houses, garden, and yards.
548	1·821	Arable, &c.
549	·958	Arable, garden, &c.
550	7·765	Arable.
551	17·050	Arable, &c.
552	5·982	Arable, &c.
553	1·828	Houses, yards, gardens, &c.
554	2·651	Arable, &c.
555	2·698	Arable.
556	5·967	Arable.
557	7·837	Arable.
558	5·486	Arable.
559	29·818	Arable.
560	26·328	Arable.
561	20·470	Arable, &c.
562	3·044	Occupation road.
563	2·985	Arable.
564	·244	Dam.
565	2·730	Houses, yards, grass, wood, &c.
566	18·379	Arable.
567	2·578	Arable.
568	·241	Wood.
569	·281	Wood and grass.
570	29·025	Arable.
571	12·429	Arable, &c.
572	·314	Houses, garden, and yards.
573	15·440	Arable.
574	14·911	Arable.
575	13·256	Arable.
576	1·051	Houses, yards, gardens, &c.
577	1·244	Arable.
578	12·859	Arable, &c.
579	2·163	Arable, &c.
580	7·395	Arable.
581	3·870	Arable.
582	·626	Houses, yards, garden, &c.
583	7·233	Arable.
584	19·042	Arable.
585	21·760	Arable, &c.
586	7·276	Public road.
587	·131	House, garden, and yard.
588	9·929	Arable.
589	21·337	Arable.
590	·386	House, garden, and yards.
591	11·821	Arable, &c.
592	11·428	Arable.

No. on Plan.	Area in Acres.	Remarks.
593	5·660	Arable, &c.
594	9·364	Arable, &e.
595	·586	Houses, yards, gardens, and road.
596	7·178	Arable.
597	6·486	Arable, &c.
598	4·255	Arable, &c.
599	5·092	Arable, &e.
600	5·085	Arable, &e.
601	1·535	Occupation road.
602	6·297	Arable.
603	2·413	Houses, yards, gardens, roads, &c.
604	6·756	Arable.
605	5·100	Arable.
606	·133	House, gardens, and yards.
607	·226	Houses, yards, & garden.
608	2·100	Arable.
609	15·585	Arable, houses, &c.
610	7·060	Arable.
611	4·961	Arable, &c.
612	·191	Dam.
613	7·831	Arable.
614	19·322	Arable.
615	4·480	Arable.
616	·833	Houses, yards, garden, and road.
617	6·985	Arable.
618	9·536	Arable.
619	6·646	Arable.
620	·226	House, garden, & road.
621	9·375	Arable.
622	5·606	Arable, &c.
623	7·974	Arable.
624	3·018	Arable, &c.
625	·484	Houses, garden, and yard.
626	2·941	Arable.
627	9·566	Arable, &c.
628	·219	House, gardens, and yards.
629	·413	Houses, garden, and yards.
630	10·941	Arable, &c.
631	1·686	Arable, &c.
632	·407	Houses, garden, yard, and road.
633	8·520	Arable, &c.
634	11·505	Arable.
635	14·105	Arable.
636	8·025	Arable, &c.
637	·224	Houses, garden, and yards.
638	3·001	Arable, rough pasture, &e.
639	5·972	Public road.
640	6·941	Arable, house, &c.
641	9·183	Arable.
642	10·143	Arable, &c.
643	10·816	Arable.
644	1·197	Houses, gardens, and yards.
645	·103	Dam.
646	1·538	Arable, &c.
647	1·611	Arable, house, &c.
648	18·841	Arable.
649	3·462	Arable.
650	7·000	Arable, &c.
651	18·898	Arable.
652	19·451	Arable, &c.
653	17·143	Arable, &c.
654	18·312	Arable, &e.
655	3·107	Public road.
656	4·409	Arable.
657	3·561	Arable.
658	1·018	Houses, yards, garden, and roads.
659	13·975	Arable, &c.
660	20·123	Arable, rough pasture, &c.
661	15·440	Arable, &c.
662	8·634	Arable, &e.
663	·821	Houses, yards, garden, and road.
664	6·348	Arable.
665	2·859	Arable, &c.
666	1·755	Arable.
667	5·299	Arable, &c.
668	6·522	Arable.
669	7·117	Arable.
670	·415	Houses, yards, garden, and road.
671	7·299	Arable, &c.
672	1·338	Arable, &e.
673	1·098	Houses, yards, garden, road, &c.
674	3·915	Arable, &e.
675	11·993	Arable.
676	·943	Occupation road.
677	9·363	Arable, &e.
678	5·865	Arable, &c.
679	·251	Sand pit.

No. on Plan.	Area in Acres.	Remarks.	No. on Plan.	Area in Acres.	Remarks.
680	8·925	Arable.	723	11·996	Arable, &c.
681	20·367	Arable.	724	4·987	Arable, &c.
682	2·653	Arable.	725	5·749	Arable, &c.
683	10·223	Arable.	726	1·459	Strip of grass and stream.
684	·402	Rough pasture and road.	727	6·131	Arable.
685	·964	Houses, garden, and yards.	728	5·633	Arable, &c.
686	·523	Dam.	729	16·971	Arable, whins, &c.
687	8·934	Arable.	730	11·466	Arable.
688	8·254	Arable.	731	40·807	Arable, &c.
689	28·024	Arable, &c.	732	3·415	Houses, yards, arable, roads, &c.
690	·141	House, garden, and yard.	733	14·570	Arable.
691	18·362	Arable.	734	14·830	Arable, &c.
692	10·542	Arable, houses, gardens, &c.	735	9·345	Arable.
693	·162	House and garden.	736	·156	House, garden, & yards.
694	23·592	Arable.	737	·761	Occupation road.
695	21·401	Arable.	738	·875	Houses, garden, and yards.
695a	2·356	Arable.	739	41·624	Arable, &c.
696	15·585	Arable, &c.	740	13·668	Arable, &c.
697	7·389	Arable, &c.	741	15·877	Arable, &c.
698	1·463	Arable.	742	4·332	Public road.
699	1·537	Houses, yards, gardens, grass, &c.	743	15·682	Arable.
700	4·227	Arable, &c.	744	1·252	Arable, &c.
701	28·042	Arable, &c.	745	5·787	Arable.
702	6·812	Arable.	746	9·593	Moss.
703	13·061	Arable.	747	32·638	Arable, &c.
704	10·313	Arable, &c.	748	21·752	Arable, moss, &c.
705	10·092	Arable.	749	12·546	Arable, house, garden, &c.
706	13·653	Arable.	750	·830	Houses, yards, garden, and road.
707	5·393	Arable, &c.	751	1·648	Arable.
708	1·733	Whins, arable, gravel pit, &c.	752	1·307	Houses, yards, garden, road, &c.
709	·917	Occupation road.	753	5·032	Arable.
710	·734	Strip of grass and stream.	754	10·634	Arable.
711	15·208	Arable.	755	2·854	Arable, &c.
712	26·052	Arable.	756	19·405	Arable.
713	10·438	Arable.	757	6·118	Arable, &c.
714	4·038	Arable.	758	·963	Houses, yards, garden, &c.
715	9·826	Arable.	759	4·912	Arable.
716	11·541	Arable, &c.	760	1·666	Arable, &c.
717	7·171	Arable.	761	1·622	Houses, yards, arable, road, &c.
718	2·442	Houses, yards, garden, roads, &c.	762	16·310	Arable.
719	16·132	Arable, &c.	763	8·445	Arable.
720	5·662	Arable, &c.	764	14·314	Arable, &c.
721	5·232	Arable.	765	·250	Houses, garden, and yard.
722	8·940	Arable.			

No. on Plan.	Area in Acres.	Remarks.
766	2·470	Arable.
767	13·018	Arable.
768	11·643	Arable.
769	15·500	Arable, &c.
770	9·037	Arable.
771	9·874	Arable.
772	7·662	Arable.
773	22·522	Arable.
774	11·096	Arable, &c.
775	10·470	Arable, &c.
776	1·414	Houses, garden, and yards.
777	8·223	Arable.
778	8·572	Arable, rough pasture, &c.
779	3·811	Arable.
780	9·418	Arable, &c.
781	3·890	Arable.
782	7·738	Arable.
783	20·660	Arable.
784	11·949	Arable.
785	11·423	Arable.
786	3·394	Arable.
787	·381	Rough pasture.
788	6·233	Arable.
789	·166	Pond.
790	13·648	Arable, &c.
791	6·420	Arable.
792	14·260	Arable, &c.
793	3·305	Houses, yards, garden, pasture, &c.
794	1·911	Wood.
795	3·341	Arable.
796	28·833	County road.
797	9·577	Arable.
798	8·523	Arable, &c.
799	2·805	Arable.
800	23·272	Arable.
801	14·900	Arable.
802	13·001	Arable.
803	25·009	Arable, &c.
804	3·349	Arable.
805	8·859	Arable.
806	9·220	Arable.
807	1·267	Houses, yards, and road.
808	15·544	Arable.
809	18·105	Arable, &c.
810	16·132	Arable, &c.
811	30·697	Arable, &c.
812	15·351	Arable, &c.
813	6·386	Arable.
814	3·432	Arable.
815	·266	Houses, garden, yard, and road.
816	5·156	Arable.
817	1·638	Houses, yards, garden, and arable.
818	2·137	Arable, &c.
819	4·591	Arable.
820	1·382	Arable, &c.
821	15·717	Arable, rough pasture, &c.
822	24·502	Arable, rough pasture, &c.
823	14·528	Arable, &c.
824	7·549	Arable, &c.
825	8·410	Arable.
826	4·859	Arable.
827	11·337	Arable.
828	4·941	Arable, &c.
829	11·260	Arable and rough pasture.
830	4·140	Arable, &c.
831	10·012	Arable.
832	20·556	Arable, &c.
833	·996	Houses, yards, garden, and road.
834	6·061	Arable.
835	·117	House, garden, and yard.
836	15·364	Arable.
837	14·620	Arable, &c.
838	17·127	Arable, &c.
839	1·641	Houses, yard, grass, &c.
840	27·127	Arable, &c.
841	7·456	Arable.
842	5·558	Arable.
843	5·570	Arable.
844	11·267	Arable.
845	11·726	Arable.
846	2·783	Arable.
847	33·638	Arable, &c.
848	5·231	Arable.
849	2·096	Houses, yards, garden, and arable.
850	2·929	Arable.
851	13·926	Arable, &c.
852	1·142	Arable.
853	4·627	Arable, &c.
854	1·816	Arable, &c.
855	4·106	Arable.
856	2·248	Arable.

No. on Plan.	Area in Acres.	Remarks.
857	8·228	Arable.
858	7·107	Arable.
859	4·566	Arable.
860	4·858	Arable.
861	24·786	Arable.
862	28·455	Arable.
863	9·477	Arable, &c.
864	10·848	Arable.
865	10·384	Arable.
866	5·974	Arable, &c.
867	4·145	Rough pasture.
868	9·201	Arable, &c.
869	·107	House, garden, and yard.
870	17·604	Arable, &c.
871	·207	Houses, garden, and yards.
872	2·155	Arable, &c.
873	1·738	Arable, &c.
874	·347	Houses, yards, garden, and road.
875	·376	Arable.
876	24·427	Arable, &c.
877	·213	House, garden, yard, and arable.
878	·937	Houses and yards.
879	1·080	Houses, yards, garden, and arable.
880	1·968	Arable.
881	21·539	Arable, &c.
882	1·657	Arable, &c.
883	1·561	Arable, &c.
884	4·040	Arable, &c.
885	4·449	Arable, &c.
886	3·798	Arable, &c.
887	11·801	Arable, house, garden, &c.
888	1·027	Houses, yards, gardens, and road.
889	·918	Arable.
890	1·452	Rough pasture, quarry, &c.
891	7·587	Arable, rough pasture, &c.
892	5·644	Arable, &c.
893	6·210	Arable.
894	1·185	Rough pasture.
895	12·020	Arable.
896	1·162	Arable.
897	6·950	Arable.
898	5·848	Arable, &c.
899	16·105	Arable.
900	19·281	Arable, &c.
901	3·364	Arable, &c.
902	9·700	Arable, rough pasture, &c.
903	10·784	Arable, heathy pasture, &c.
904	5·463	Arable, &c.
905	8·744	Arable, &c.
906	4·469	Arable.
907	249·925	Rough pasture, rocks, cliffs, &c.
908	3·394	Arable.
909	4·172	Arable.
910	2·935	Arable.
911	1·065	Houses, yards, garden, and road.
912	2·733	Arable.
913	4·482	Arable.
914	2·193	Arable, &c.
915	1·530	Arable.
916	·227	Dam.
917	·695	Rough pasture, house, and yard.
918	13·966	Arable.
919	·942	Houses, yards, gardens, and road.
920	·248	Houses and yards.
921	13·957	Arable.
922	·288	House, yards, gardens, and wood.
923	2·018	Arable.
924	·982	Houses, yards, &c.
925	7·533	Public road.
925a	2·085	Arable.
926	15·873	Arable.
927	10·842	Arable.
928	·984	Houses, garden, and yards.
929	23·596	Arable, &c.
930	10·847	Arable, &c.
931	12·602	Arable.
932	7·994	Arable.
933	7·860	Arable, &c.
934	6·993	Arable.
935	3·711	Arable.
936	6·572	Arable.
937	1·161	Houses, yards, gardens, road, &c.
938	1·094	Houses, garden, and yards.
939	57·442	Arable, heathy pasture, &c.

No. on Plan.	Area in Acres.	Remarks.	No. on Plan.	Area in Acres.	Remarks.
940	5·524	Arable, &c.	987	·484	Houses, yards, garden, and road.
941	5·931	Arable and heathy pasture.	988	1·888	Arable, &c.
942	6·247	Arable.	989	3·854	Arable, &c.
943	31·179	Heathy pasture, &c.	990	4·825	Arable.
944	9·705	Arable, &c.	991	·413	Houses, garden, and yards.
945	·567	Houses, garden, and yards.	992	14·673	Arable.
946	4·883	Arable.	993	12·946	Arable, &c.
947	10·647	Arable, &c.	994	·312	Dam.
948	5·907	Arable.	995	·187	House, garden, and yards.
949	3·005	Arable.			
950	4·392	Arable.	996	10·821	Arable, &c.
951	14·408	Arable.	997	7·890	Arable, &c.
952	5·745	Arable, &c.	998	13·225	Arable, &c.
953	·406	Houses and yards.	999	163·015	Arable, heathy pasture, &c.
954	5·741	Arable.			
955	4·158	Arable.	1000	8·125	Arable.
956	·823	Wood.	1001	13·290	Arable.
957	3·635	Arable, &c.	1002	4·909	Arable, gravel pit, &c.
958	2·927	Arable.	1003	1·006	Arable, &c.
959	3·193	Arable.	1004	·360	Houses, garden, yard, and road.
960	5·258	Arable, &c.			
961	4·029	Arable, &c.	1005	·831	Occupation road.
962	7·081	Arable, &c.	1006	3·346	Arable.
963	5·435	Arable.	1007	3·203	Arable.
964	1·598	Arable.	1008	5·212	Arable and heathy pasture.
965	5·701	Public road.			
966	·187	House and yards.	1009	7·607	Arable, heathy pasture, &c.
967	·186	House, garden, &c.			
968	5·046	Arable.	1010	7·926	Arable, &c.
969	3·433	Arable.	1011	5·554	Arable.
970	2·018	Arable, &c.	1012	·599	Houses, garden, and yards.
971	·232	Houses, garden, and yards.	1013	2·209	Arable, &c.
972	6·982	Arable.	1014	7·807	Arable.
973	16·268	Arable.	1015	8·258	Arable, &c.
974	2·042	Arable, &c.	1016	12·902	Arable.
975	3·694	Arable, &c.	1017	3·247	Arable.
976	6·284	Arable.	1018	3·113	Arable, &c.
977	8·653	Arable, &c.	1019	10·873	Arable.
978	2·358	Arable.	1020	·484	Houses, garden, and yards.
979	1·859	Arable.			
980	·537	Arable.	1021	5·724	Arable, &c.
981	·334	Houses, yards, and road.	1022	17·616	Arable, &c.
			1023	·388	Houses, garden, and yards.
982	1·766	Arable.			
983	·386	House, gardens, yard, and road.	1024	8·886	Arable.
			1025	13·893	Arable.
984	4·604	Arable.	1026	·430	Houses, gardens, and yards.
985	3·617	Arable, &c.			
986	6·117	Arable, &c.	1027	8·169	Arable.

No. on Plan.	Area in Acres.	Remarks.
1028	38·374	Arable, &c.
1029	1·374	Arable.
1030	1·300	Arable.
1031	·326	Houses, gardens, and yards.
1032	4·574	Arable.
1033	·524	Houses, gardens, and yards.
1034	·285	Houses, gardens, and yards.
1035	7·767	County road.
1036	1·281	Arable.
1037	4·482	Arable, &c.
1038	·240	Houses, gardens, and yards.
1039	7·269	Arable, &c.
1040	2·041	Arable.
1041	2·856	Arable and rough pasture.
1042	13·388	Arable.
1043	19·490	Arable, &c.
1044	16·088	Arable.
1045	2·543	Arable, &c.
1046	15·425	Arable.
1047	·539	Occupation road.
1048	4·498	Arable.
1049	·133	House and yard.
1050	11·111	Arable, &c.
1051	·316	Dam.
1052	2·136	Houses, yards, gardens, wood, road, &c.
1053	10·013	Arable.
1054	17·297	Arable, &c.
1055	18·176	Arable.
1056	·340	Pasture.
1057	11·030	Arable, &c.
1058	1·457	Arable.
1059	·100	Dam.
1060	2·031	Houses, yards, garden, and roads.
1061	22·486	Arable.
1062	·154	Houses, garden, and yards.
1063	4·410	Arable.
1064	1·937	Rough pasture, &c.
1065	4·021	Arable, &c.
1066	1·362	Pasture and stream.
1067	8·016	Arable.
1068	9·170	Arable.
1069	3·929	Arable.
1070	7·134	Arable.
1071	5·937	Arable.
1072	5·560	Arable.
1073	2·335	Houses, yards, gardens, arable, road, &c.
1074	·729	Rough pasture.
1075	·214	Wood.
1076	·883	Rough pasture, strip of grass, and stream.
1077	2·235	Arable.
1078	·241	Arable.
1079	12·973	Arable.
1080	15·802	Arable.
1081	8·702	Public road.
1082	·304	Houses, garden, and yards.
1083	·450	Houses, yards, garden, and road.
1084	12·221	Arable, &c.
1085	17·576	Wood, &c.
1086	2·601	Arable, &c.
1087	22·129	Arable.
1088	·566	Stream.
1089	2·279	Arable, rough pasture, &c.
1090	1·678	Houses, yards, gardens, road, &c.
1091	17·521	Arable.
1092	3·922	Arable.
1093	1·544	Houses, yards, garden, and road.
1094	12·000	Arable.
1095	·758	Garden.
1096	34·279	Arable.
1097	27·397	Arable.
1098	1·325	Arable, &c.
1099	1·946	Strip of grass and stream.
1100	24·345	Arable.
1101	32·724	Arable.
1102	8·406	Arable, &c.
1103	·331	Houses, garden, and yards.
1104	10·089	Arable.
1105	·931	Occupation road.
1106	6·628	Arable.
1107	9·483	Heathy pasture, moss, &c.
1108	16·675	Arable.
1109	24·474	Arable.
1110	13·407	Arable.
1111	5·812	Heathy pasture and moss.
1112	27·426	Arable.

No. on Plan	Area in Acres.	Remarks.
1113	·133	Houses and yards.
1114	·114	House, garden, and yard.
1115	25·925	Arable.
1116	·245	Arable.
1117	·890	Dam.
1118	8·413	Arable, &c.
1119	1·107	Wood.
1120	24·721	Arable.
1121	11·803	Arable.
1122	10·728	Arable.
1123	14·239	Arable.
1124	1·158	Arable.
1125	4·808	Arable.
1126	15·328	Arable.
1127	10·372	Arable, &c.
1128	·823	Houses, gardens, and yards.
1129	13·543	Arable.
1130	1·042	Arable.
1131	23·227	Arable.
1132	15·417	Arable.
1133	·394	Houses, garden, and yards.
1134	4·850	Arable.
1135	13·072	Arable, &c.
1136	9·919	Arable, &c.
1137	4·943	Strip of grass and stream.
1138	·890	Wood.
1139	9·653	Arable.
1140	·858	Pasture and road.
1141	2·710	Arable.
1142	2·971	Arable.
1143	5·689	Arable, &c.
1144	3·293	Arable, &c.
1145	21·675	Arable.
1146	17·200	Arable.
1147	32·964	Arable.
1148	·541	Houses, yards, garden, wood, &c.
1149	14·505	Arable, &c.
1150	12·087	Arable, &c.
1151	1·984	Houses, garden, and yards.
1152	·497	Gravel pit.
1153	2·295	Occupation road.
1154	9·654	Arable, &c.
1155	7·819	Arable.
1156	1·156	Houses, yards, garden, and arable.
1157	9·479	Arable.
1158	10·033	Arable.
1159	5·254	Public road.
1160	35·088	Arable.
1161	·162	Arable.
1162	·301	Wood.
1163	23·089	Arable.
1164	14·330	Arable.
1165	·554	Strip of whins and stream.
1166	7·254	Arable.
1167	·539	Houses, yards, and arable.
1168	6·436	Arable.
1169	6·593	Arable.
1170	2·857	Arable.
1171	8·125	Arable.
1172	·189	Stream.
1173	1·527	Rough pasture.
1174	·210	Stream.
1175	2·750	Arable and grass.
1176	4·423	Arable and stackyard.
1177	·854	Houses, yards, garden, and road.
1178	17·684	Arable.
1179	10·762	Arable.
1180	·149	Houses, garden, and yard.
1181	·997	Arable, &c.
1182	·386	Houses and yards.
1183	·976	Houses, gardens, and yards.
1184	4·212	Arable.
1185	9·963	Arable, &c.
1186	6·800	Arable.
1187	·199	House, garden, and yard.
1188	·328	House, garden, and yard.
1189	·272	House, garden, yard, and road.
1190	6·426	Arable, &c.
1191	4·907	Arable, &c.
1192	4·527	Arable.
1193	8·715	Arable.
1194	9·089	Arable.
1195	·889	Arable.
1196	2·839	Arable.
1197	2·782	Arable.
1198	6·028	Arable.
1199	4·404	Arable.
1200	·127	Garden.
1201	11·821	Arable, &c.

No. on Plan.	Area in Acres.	Remarks.
1202	1·305	Houses, yards, garden, road, &c.
1203	4·427	Arable.
1204	·275	Dam.
1205	·691	Garden, strip of grass, and stream.
1206	11·560	Arable, &c.
1207	20·846	Arable.
1208	·932	Arable.
1209	11·550	Arable, &c.
1210	6·974	Arable, &e.
1211	3·650	Arable, &c.
1212	5·523	Arable, &c.
1213	11·460	Arable.
1214	5·512	Arable.
1215	3·199	Arable.
1216	·996	Arable.
1217	2·113	Houses, yards, gardens, &c.
1218	·261	Dam.
1219	12·323	Arable, &c.
1220	12·390	Arable.
1221	5·380	Arable, &c.
1222	15·977	Arable, &c.
1223	39·313	Arable, &c.
1224	6·019	Arable.
1225	2·227	Stream, rough pasture, &e.
1226	3·317	Arable, whins, &e.
1227	·816	Pasture.
1228	1·088	Arable.
1229	1·492	Houses, yards, gardens, and roads.
1230	14·552	Rough pasture, whins, streams, &c.
1231	8·684	Arable.
1232	·419	Houses, garden, yard, and road.
1233	7·116	Arable, &c.
1234	3·952	Arable.
1235	26·347	Arable.
1236	17·871	Arable.
1237	1·748	Rough pasture, whins, &e.
1238	55·377	Arable.
1239	3·547	Arable.
1240	14·384	Arable, &c.
1241	1·287	Public road.
1242	13·345	Arable, &c.
1243	·729	Houses, gardens, and yards.
1244	14·562	Arable.
1245	10·464	Arable.
1246	26·237	Arable, &c.
1247	9·402	Arable.
1248	16·181	Arable.
1249	14·281	Arable.
1250	·182	Houses, garden, and yards.
1251	3·516	Arable.
1252	1·572	Arable.
1253	·265	Rough pasture, garden, &c.
1254	2·635	Arable.
1255	18·460	Arable.
1256	47·288	Arable, &c.
1257	15·837	Arable, &e.
1258	27·981	Arable, &c.
1259	·524	Road & rough pasture.
1260	2·373	Houses, yards, garden, &e.
1261	7·646	Public road.
1262	15·316	Arable.
1263	7·438	Arable.
1264	27·090	Rough pasture, whins, streams, &c.
1265	74·661	Arable, &c.
1266	6·069	Arable.
1267	12·873	Arable.
1268	1·515	Arable.
1269	1·828	Houses, yards, garden, road, &c.
1270	4·734	Arable.
1270a	1·506	Public road.
1271	11·627	Arable, &c.
1272	1·177	Arable.
1273	6·482	Arable, &c.
1274	26·197	Arable.
1275	·416	Whins, &c.
1276	5·583	Arable.
1277	1·806	Arable, &c.
1278	1·397	Arable, &c.
1279	14·731	Arable.
1280	15·291	Arable.
1281	12·041	Arable.
1282	6·570	Arable.
1283	28·196	Arable.
1284	18·425	Arable, &c.
1285	2·255	Public road.
1286	·169	Gravel pit.
1287	9·747	Arable.
1288	31·568	Arable.
1289	9·581	Arable.
1290	13·422	Arable.

No. on Plan.	Area in Acres.	Remarks.
1291	·280	Wood and garden.
1292	9·377	Arable.
1293	8·887	Arable.
1294	4·847	Rough pasture, &c.
1295	9·831	Arable.
1296	1·221	House, wood, garden, &c.
1297	·251	House, gardens, and yards.
1298	4·446	Arable.
1299	13·286	Arable.
1300	25·362	Arable, &c.
1301	7·571	Arable.
1302	8·352	Stream, rough pasture, &c.
1303	4·091	Arable.
1304	3·611	Arable.
1305	·223	Houses and yards.
1306	1·145	Church, garden, and grass.
1307	5·031	Arable.
1308	3·071	Arable.
1309	5·687	Arable.
1310	1·557	Wood.
1311	3·875	Arable.
1312	4·160	Arable.
1313	8·188	Arable.
1314	1·689	Houses, yards, garden, road, &c.
1315	1·197	Public road.
1316	36·314	Arable.
1317	10·670	Arable, &c.
1318	3·984	Arable, &c.
1319	2·632	Arable, &c.
1320	6·079	Arable, &c.
1321	·537	Houses and yards.
1322	·226	Wood.
1323	3·230	Public road.
1324	6·359	Arable, &c.
1325	7·382	Arable.
1326	2·094	Arable.
1327	5·006	Arable.
1328	·452	Houses, garden, and yards.
1329	·344	House, garden, and arable.
1330	12·975	Arable, &c.
1331	7·944	Arable, &c.
1332	12·310	Arable.
1333	4·996	Arable, &c.
1334	5·264	Arable, &c.
1335	6·201	Arable, &c.
1336	5·929	Arable, &c.
1337	3·483	Public road.
1338	9·551	Arable.
1339	9·180	Arable.
1340	9·733	Arable.
1341	2·261	Houses, yards, garden, wood, &c.
1342	1·200	Houses, yards, garden, quarry, &c.
1343	·836	Arable.
1344	1·048	Stream and rough pasture.
1345	·581	Arable.
1346	2·328	Stream, rough pasture, &c.
1347	33·278	Arable, &c.
1348	18·003	Arable, &c.
1349	10·354	Arable.
1350	6·063	Rough pasture, whins, and stream.
1351	22·365	Arable.
1352	9·012	Arable.
1353	15·025	Arable.
1354	8·630	Arable.
1355	5·079	Arable.
1356	2·987	Stream, rough pasture, &c.
1357	2·589	Stream, rough pasture, &c.
1358	7·986	Rough pasture, whins, and sand.
1359	2·216	Arable, &c.
1360	9·679	Arable.
1361	2·860	Garden, &c.
1362	·268	Houses, garden, and grass.
1363	·488	Garden and grass.
1364	·924	Garden.
1365	18·410	Wood, stream, &c.
1365a	4·726	Arable.
1366	·102	Houses, garden, and yards.
1367	12·317	Public road.
1368	14·483	Arable, &c.
1369	12·945	Arable, &c.
1370	2·422	Arable, &c.
1371	13·693	Arable.
1372	2·556	Rough pasture and stream.
1373	7·859	Pasture.
1374	1·997	Houses, yards, garden, road, &c.

No. on Plan.	Area in Acres.	Remarks.	No. on Plan.	Area in Acres.	Remarks.
1375	11·542	Arable, &c.	1423	20·006	Arable.
1376	10·566	Arable.	1424	7·669	Arable.
1377	11·854	Arable, &c.	1425	3·670	Arable.
1378	30·166	Arable, &c.	1426	2·701	Grass and private roads.
1379	3·097	Rough pasture and whins.	1427	12·942	Arable.
1380	6·034	Arable.	1428	10·450	Arable.
1381	9·870	Arable.	1429	2·730	Wood, &c.
1382	2·173	Houses, yards, rough pasture, &c.	1430	2·388	Arable.
			1431	2·091	Wood.
1383	·351	Pasture and trees.	1432	6·895	Rough pasture, road, houses, &c.
1384	·410	Rough pasture.			
1385	14·386	Arable.	1433	20·814	Arable.
1386	2·982	Arable.	1434	13·188	Arable.
1387	2·057	Arable.	1435	·612	Houses, garden, and arable.
1388	18·869	Arable, &c.			
1389	·882	Arable.	1436	1·044	Houses, garden, and yards.
1390	17·003	Arable.			
1391	·315	Houses, garden, and yards.	1437	22·413	Arable, rough pasture, &c.
1392	12·493	Arable.	1438	4·375	Rough pasture, rocks, cliffs, &c. (island.)
1393	7·428	Arable, &c.			
1394	3·957	Arable.	1439	10·652	Arable, &c.
1395	4·321	Arable.	1440	8·275	Arable, &c.
1396	1·406	Wood, &c.	1441	12·822	Arable.
1397	8·789	Arable, &c.	1442	5·099	Arable, &c.
1398	10·820	Arable.	1443	7·124	Arable.
1399	6·332	Arable.	1444	15·540	Arable.
1400	9·297	Arable.	1445	·168	Grass.
1401	5·614	Arable.	1446	·637	Slains Castle.
1402	·962	Arable, stream, &c.	1447	10·591	Arable.
1403	2·079	Arable.	1448	1·562	Arable, road, &c.
1404	6·966	Arable.	1449	10·994	Arable, &c.
1405	19·413	Arable.	1450	·211	Dam.
1406	6·191	Arable.	1451	3·805	Houses, yards, garden, road, &c.
1407	15·158	Arable.			
1408	11·521	Arable.	1452	9·414	Arable.
1409	2·243	Arable, stream, &c.	1453	10·854	Arable, &c.
1410	1·471	Arable.	1454	1·912	Wood.
1411	9·590	Arable.	1455	·378	Wood.
1412	2·321	Arable.	1456	18·845	Arable.
1413	1·104	Houses, yards, garden, and road.	1457	13·119	Arable, &c.
			1458	25·452	Arable, &c.
1414	·950	Stackyard.	1459	·327	Dam.
1415	5·185	Arable.	1460	1·724	Houses, yards, garden, and road.
1416	7·731	Arable.			
1417	10·889	Arable.	1461	17·525	Arable.
1418	1·417	Private road.	1462	6·900	Arable, &c.
1419	12·310	Arable.	1463	7·643	Arable.
1420	13·056	Arable.	1464	8·767	Arable, &c.
1421	10·952	Arable.	1465	1·377	Arable, &c.
1422	2·222	Private road.	1466	·397	Road, &c.

No. on Plan.	Area in Acres.	Remarks.	No. on Plan.	Area in Acres.	Remarks.
1467	6·807	Arable.	1510	·822	House, garden, yard, and road.
1468	3·164	Arable.			
1469	5·752	Arable.	1511	2·639	Arable.
1470	6·602	Arable.	1512	1·014	Houses and yards.
1471	12·317	Arable.	1513	·457	Grass and house.
1472	12·930	Arable.	1514	·746	Arable.
1473	12·239	Arable, &e.	1515	13·121	Arable.
1474	5·361	Arable, heathy pasture, &c.	1516	·918	Houses, yards, garden, and road.
1475	·650	Houses, yards, gardens, &c.	1517	·947	Stackyard, &e.
			1518	7·032	Arable.
1476	5·884	Arable.	1519	2·964	Public road.
1477	6·416	Arable, &e.	1520	6·013	Arable.
1478	5·769	Arable.	1521	11·255	Arable.
1479	7·642	Arable.	1522	23·970	Arable.
1480	7·210	Arable.	1523	23·194	Arable, &c.
1481	7·520	Arable, &e.	1524	20·331	Arable.
1482	6·656	Arable, &c.	1525	14·910	Arable.
1483	1·088	Houses, garden, and yards.	1526	13·982	Arable.
			1527	20·098	Arable.
1484	6·412	Arable, &e.	1528	7·488	Arable.
1485	4·092	Arable, &e.	1529	·725	Houses, garden, and yards.
1486	6·105	Arable.			
1487	8·489	Arable, &e.	1530	4·730	Arable.
1488	25·517	Arable, &e.	1531	2·129	Arable.
1489	10·575	Arable.	1532	20·173	Arable.
1490	20·515	Arable.	1533	3·388	Arable.
1491	26·170	Arable, &e.	1534	2·585	Arable.
1492	9·754	Arable.	1535	4·091	Arable.
1493	·303	Houses, garden, and yards.	1536	·123	Houses and yards.
			1537	·251	Houses, gardens, and yards.
1494	·272	Houses, garden, and yards.	1538	5·480	Arable.
			1539	17·106	Arable.
1495	·277	House, garden, yard, and road.	1540	·581	Houses, yards, grass, &c.
			1541	·412	Houses, gardens, and yards.
1496	9·394	Arable.			
1497	·161	House, garden, and yards.	1542	4·321	Arable.
			1543	20·508	Arable.
1498	6·511	Arable, &e.	1544	14·739	Arable.
1499	5·266	Arable.	1545	1·892	Houses, yards, garden, and road.
1500	3·257	Arable.			
1501	3·565	Arable.			
1502	2·926	Arable.	1546	22·359	Arable.
1503	·440	Houses, yards, garden, and roads.	1547	1·453	Arable.
			1548	2·559	Arable.
1504	5·703	Arable.	1549	8·388	Arable.
1505	6·912	Arable.	1550	17·552	Arable.
1506	3·567	Arable.	1551	3·471	Heathy pasture.
1507	8·229	Arable.	1552	13·120	Arable, &e.
1508	6·845	Arable.	1553	12·402	Arable, &e.
1509	29·059	Arable.	1554	1·567	Arable.

No. on Plan.	Area in Acres.	Remarks.	No. on Plan.	Area in Acres.	Remarks.
1555	1·366	Arable.	1602	7·444	Arable.
1556	13·798	Arable, &c.	1603	7·990	Arable.
1557	25·816	Arable.	1604	19·594	Arable.
1559	4·808	Arable.	1605	11·910	Arable.
1560	11·046	Arable.	1606	1·595	Houses, yards, gardens, &c.
1561	·580	Gravel pits, &c.			
1562	·667	Gravel pits, &c.	1607	2·706	Arable, &c.
1563	17·952	Arable.	1608	16·185	Arable, &c.
1564	15·019	Arable.	1609	4·433	Arable.
1565	22·474	Arable.	1610	13·555	Arable.
1566	18·718	Arable.	1611	10·740	Arable.
1567	·306	Houses and yards.	1612	7·088	Arable, &c.
1568	18·918	Arable, &c.	1613	·296	Houses, garden, and yards.
1569	29·654	Arable, &c.			
1570	8·966	Arable.	1614	6·958	Arable.
1571	26·002	Arable.	1615	·752	Arable.
1572	3·274	Arable, &c.	1616	10·019	Arable.
1573	36·903	Arable.	1617	2·031	Occupation road.
1574	15·441	Arable.	1618	5·270	Arable, heathy pasture, &c.
1575	·485	Dam.			
1576	10·388	Arable.	1619	3·820	Heathy pasture, moss, &c.
1577	14·436	Arable.			
1578	4·411	Houses, yards, gardens, wood, &c.	1620	4·169	Arable, &c.
			1621	13·995	Arable.
1579	3·089	Arable.	1622	7·558	Arable, &c.
1580	2·551	Arable.	1623	·290	Houses, garden, and yards.
1581	·190	Garden.			
1582	2·041	Arable.	1624	5·637	Arable, &c.
1583	·765	Arable, road, & house.	1625	13·284	Arable, moss, &c.
1584	15·592	Arable, &c.	1626	18·814	Arable, &c.
1585	·187	Gravel pit.	1627	·919	Houses, yards, and grass.
1586	·785	Houses, garden, and yards.			
			1628	8·302	Arable.
1587	·203	Dam.	1629	3·864	Arable.
1588	16·687	Arable, &c.	1630	10·392	Arable, &c.
1589	15·623	Arable, &c.	1631	5·095	Arable, &c.
1590	7·330	Arable.	1632	6·095	Arable, &c.
1591	8·826	Arable, &c.	1633	3·446	Arable, &c.
1592	·442	Houses, yards, gardens, and whins.	1634	2·459	Arable.
			1635	4·518	Arable.
1593	4·055	Arable, &c.	1636	2·843	Arable.
1594	·225	Houses, gardens, and yards.	1637	·537	Houses and yards.
			1638	·918	Whins.
1595	1·111	Arable.	1639	4·000	Arable, &c.
1596	1·942	Arable.	1640	7·956	Arable.
1597	3·520	Arable, &c.	1641	12·172	Arable, &c.
1598	11·800	Arable, &c.	1642	4·020	Arable.
1599	·160	Houses, garden, and yards.	1643	13·285	Arable.
			1644	3·770	Public road.
1600	7·975	Arable.	1645	30·522	Arable, &c.
1601	·119	House, garden, and yard.	1646	·778	Houses, gardens, and yards.

No. on Plan.	Area in Acres.	Remarks.
1647	9·284	Arable.
1648	9·077	Arable.
1649	·103	Pond.
1650	19·098	Arable, &c.
1651	17·019	Arable, &c.
1652	13·943	Arable, &c.
1653	1·737	Arable.
1654	8·203	Arable.
1655	8·223	Arable.
1656	8·985	Arable.
1657	9·092	Arable.
1658	24·844	Arable.
1659	7·778	Arable.
1660	·818	Houses, yards, garden, &c.
1661	24·753	Arable.
1662	·210	House, garden, yard, and grass.
1663	2·512	Arable.
1664	5·936	Arable.
1665	5·171	Arable, &c.
1666	4·693	Arable.
1667	3·304	Whins.
1668	18·682	Arable.
1669	·132	Dam.
1670	6·116	Arable.
1671	12·706	Arable.
1672	15·244	Arable.
1673	4·151	Arable.
1674	8·665	Arable.
1675	19·579	Arable.
1676	·611	Houses, yards, garden, and road.
1677	13·216	Arable.
1678	·878	Houses, yards, garden, and road.
1679	1·248	Arable.
1680	12·300	Arable.
1681	6·011	Arable.
1682	·628	Houses, yards, garden, and rough pasture.
1683	3·198	Occupation road.
1684	6·648	Arable, &c.
1685	10·321	Arable.
1686	7·743	Arable, &c.
1687	11·800	Arable, &c
1688	3·494	Arable.
1689	·319	Houses, yards, and road.
1690	6·429	Public road.
1691	32·863	Arable.
1692	·654	Houses, gardens, and yards.
1693	2·640	Arable.
1694	7·112	Arable.
1695	12·344	Arable.
1696	·850	Arable.
1697	·352	Houses, yards, garden, and road.
1698	9·589	Arable, &c.
1699	·150	House, garden, and yard.
1700	25·966	Arable.
1701	25·711	Arable.
1702	20·126	Arable.
1703	4·437	Arable.
1704	1·173	Houses, yards, wood, &c.
1705	3·987	Arable.
1706	·343	Houses, gardens, and yards.
1707	5·358	Arable, &c.
1708	·619	St. James's Chapel and graveyard.
1709	10·692	Arable, &c.
1710	·908	Houses, gardens, and yards.
1711	12·870	Arable, &c.
1712	17·023	Arable.
1713	·599	Houses, yards, garden, and wood.
1714	1·398	Houses, yards, gardens, and wood.
1715	25·925	Arable.
1716	30·468	Arable, &c.
1717	5·854	Arable.
1718	5·678	Arable.
1719	·570	Occupation road.
1720	·580	Houses, yards, garden, and road.
1721	7·162	Arable.
1722	8·729	Arable.
1723	·340	Houses, yards, garden, and road.
1724	25·352	Arable.
1725	36·505	Arable.
1726	22·218	Arable.
1727	10·497	Arable, &c.
1728	9·657	Arable, &c.
1729	1·263	Arable, whins, &c.
1730	3·854	Arable, &c.
1731	31·326	Arable.
1732	10·946	Arable.

No. on Plan.	Area in Acres.	Remarks.
1733	·348	Dam.
1734	·719	Stackyard and road.
1735	·761	Arable.
1736	31·073	Arable.
1737	15·167	Arable, &c.
1738	22·064	Arable, &c.
1739	24·926	Arable, &c.
1740	40·000	Arable.
1741	1·762	Houses, yards, garden, &c.
1742	13·123	Arable.
1742a	1·407	Rough pasture, &c.
1743	13·246	Arable.
1744	15·375	Arable.
1745	16·350	Arable, &c.
1746	11·367	Arable, &c.
1747	2·479	Arable.
1748	·927	Houses, yards, garden, &c.
1749	14·934	Arable.
1750	1·686	Rough pasture and whins.
1751	12·453	Arable.
1752	6·228	Arable, &c.
1753	227·897	Rough pasture, sand, whins, &c.
1754	194·529	Foreshore of sea.
1755	3·702	Arable.
1756	14·047	Arable.
1757	39·031	Heathy pasture and moss.
1758	16·888	Arable, heathy pasture, &c.
1759	55·607	Arable, heathy pasture, &c.
1760	14·101	Arable and heathy pasture.
1761	3·759	Arable.
1762	34·042	Arable, &c.
1763	28·226	Arable, &c.
1764	12·464	Arable, &c.
1765	14·889	Arable, &c.
1766	7·847	Arable.
1767	·784	Occupation road.
1768	9·672	Arable.
1769	7·279	Arable.
1770	9·843	Arable.
1771	5·585	Arable.
1772	·712	Houses, garden, and yards.
1773	21·812	Arable, &c.
1774	5·539	Arable, &c.
1775	4·617	Arable.
1776	·124	Pond.
1777	9·409	Arable.
1778	9·912	Arable, &c.
1779	1·093	Houses, garden, and yards.
1780	·577	Arable.
1781	6·732	Arable, &c.
1782	11·363	Arable, &c.
1783	10·330	Arable.
1784	15·353	Arable, &c.
1785	·554	Road.
1786	7·085	Public road.
1787	·601	Arable, house, garden, &c.
1788	2·234	Arable, &c.
1789	1·479	Houses, gardens, and yards.
1790	6·763	Arable, &c.
1791	2·780	Arable.
1792	45·902	Arable, &c.
1793	21·571	Arable, &c.
1794	13·225	Arable, &c.
1795	32·678	Arable, &c.
1796	1·775	Occupation road.
1797	24·185	Arable.
1798	5·986	Arable.
1799	14·086	Arable.
1800	12·137	Arable.
1801	4·210	Arable, &c.
1802	1·089	Houses, gardens, and yards.
1803	·754	Stackyard, &c.
1804	2·774	Occupation road.
1805	38·380	Arable, &c.
1806	·986	Houses, garden, and yards.
1807	13·753	Arable.
1808	·500	Houses, garden, and yards.
1809	21·468	Arable.
1810	6·466	Arable, &c.
1811	·406	Houses, garden, and yards.
1812	4·888	Arable, &c.
1813	6·864	Arable, &c.
1814	1·162	Houses, yards, gardens, &c.
1815	7·276	Arable, &c.
1816	3·377	Arable.
1817	4·854	Arable.
1818	4·955	Arable.

No. on Plan.	Area in Acres.	Remarks.	No. on Plan.	Area in Acres.	Remarks.
1819	·974	Houses, garden, and yards.	1843	11·277	Arable, &c.
			1844	10·640	Arable, &c.
1820	6·363	Arable, &c.	1845	2·455	Arable, &c.
1821	4·024	Arable, &c.	1846	14·685	Arable.
1822	7·846	Arable, &c.	1847	8·108	Arable.
1823	9·493	Arable.	1848	21·150	Arable, &c.
1824	9·084	Arable.	1849	20·911	Arable.
1825	1·439	Houses, yards, garden, and road.	1850	1·870	Arable.
			1851	1·835	Houses, yards, garden, road, &c.
1826	25·255	Arable, &c.			
1827	37·449	Arable, &c.	1852	·834	Arable.
1828	34·129	Arable, houses, gardens, &c.	1853	4·390	Arable.
			1854	2·917	Houses, yards, gardens, road, &c.
1829	6·552	Arable.			
1830	1·748	Arable.	1855	·290	Dam.
1831	1·671	Houses, garden, and yards.	1856	·729	Public road.
			1857	2·277	Arable, &c.
1832	·381	Dam.	1858	15·037	Arable, &c.
1833	5·360	Arable, houses, garden, &c.	1859	2·845	Houses, yards, gardens, &c.
1834	10·563	Arable, houses, garden, &c.	1860	13·825	Arable.
			1861	28·292	Arable.
1835	12·047	Arable.	1862	7·159	Arable.
1836	17·339	Arable, &c.	1863	3·037	Arable.
1837	19·140	Arable, &c.	1864	3·643	Arable.
1838	6·425	Arable.	1865	·363	Houses, yards, gardens, and road.
1839	6·699	Rough pasture, whins, &c.	1866	23·426	Arable, &c.
1840	·791	Rough pasture and whins.	1867	17·988	Arable.
			1868	10·433	Arable, &c.
1841	14·675	Rough pasture, whins, &c.		11·600	Houses, yards, gardens, &c. (Village of Hatton).
1842	2·565	Arable.		18444·345	

RECAPITULATION.

18065·809	Land.
169·850	Public roads.
194·529	Foreshore of sea.
14·157	Water.
18444·345	Total area of the Parish of Cruden, in the County of Aberdeen.

INDEX TO PLACES

IN THE

PARISH OF CRUDEN.

COUNTY OF ABERDEEN.

Name of Place.	No. of Sheet. 6-inch scale.	No. of Sheet. 25·344 in. scale.
Aldie - -	XXXI.	8
Auquharney House	,,	10
Arthurseat -	,,	11
Auchlethen -	,,	15
Ardiffery - -	,,	16
Auchiries - -	XXXII.	9
Ardmachron Croft	,,	,,
Auchenten -	XXXIX.	3
Ashallow - -	,,	4
Ardmachron -	XXXII.	9
Berrymoss - -	XXXI.	7
Berryley - -	,,	8
Bissethill - -	,,	,,
Bridge of Laeca -	,,	8
Bogengarie - -	,,	10
Blackmuir -	,,	11
Burnside - -	,,	,,
Brunthill - -	,,	,,
Burnhead of Hatton	,,	,,
Bracco - -	,,	12
Braeside - -	,,	14
Backhill of Auchleuchries -	,,	,,
Bridgeud - -	,,	16
Burnhead - -	XXXII.	1
Blackhill - -	,,	6
Bullers of Buchan	,,	10
Braeside - -	,,	13
Braehead - -	,,	,,
Berryslacks -	XXXIX.	2
Bogbrae - -	,,	3
Beadle's Croft -	,,	4
Braemar - -	,,	,,
Broadmuir -	,,	8
Bilbo - -	,,	,,
Croft of Bogengarie	XXXI.	6
Croft of Hardslacks	,,	7
Craigan Hat -	,,	8

Name of Place.	No. of Sheet. 6-inch scale.	No. of Sheet. 25·344 in. scale.
Cairnhill - -	XXXI.	11
Croft of Midtown	,,	,,
Cromlabank -	,,	,,
Croft of Auchiries	,,	12
Cairn-na-wink -	,,	13
Church (Parish) -	,,	16
Croft of Tillymaud	XXXII.	5
Collyhill - -	,,	,,
Coldwells -	,,	6
Croft of Bullers (P.H.) - -	,,	10
Craighead -	,,	13
Denhead - -	,,	2
Dikeside - -	,,	14
Earlseat - -	XXXI.	10
Eastertown of Auchleuchries -	,,	14
Easter Auquharney - -	,,	15
East Gask -	XXXII.	5
East Turnalief -	,,	9
Errolstown -	,,	13
East Ardmachron	,,	,,
Easterton - -	XXXIX.	2
Free Church -	XXXI.	15
Fairy Hillock -	,,	16
Fountainbleau -	XXXII.	14
Greystone -	XXXI.	10
Greenheads -	,,	11
Greenwards -	,,	12
Gardlebog -	XXXII.	5
Greenhill -	,,	,,
Greenleaves -	,,	10
Greenbrae -	XXXIX.	4
Gateside of Ardiffery -	,,	,,

Name of Place.	No. of Sheet. 6-inch scale.	No. of Sheet. 25·344 in. scale.
Gateside of Ardendraught -	XXXIX.	4
Greystone - -	,,	8
Hillside of Aldie -	XXXI.	4
Hillside - -	,,	6
Hardslacks -	,,	7
Hillhead of Bracco	,,	12
Hardhill - -	,,	,,
Hattontop - -	,,	,,
Home Croft -	,,	14
Hillhead - -	,,	,,
Hatton - -	,,	15
Hobshill - -	,,	,,
Hillhead of Coldwells - -	XXXII.	2
Hayfarm - -	XL.	1
Kiplaw - -	XXXIX.	4
Kiplaw Croft -	,,	8
Little Mains -	XXXI.	14
Lochside - -	XXXII.	6
Longhaven -	,,	,,
Lunan's Croft -	,,	10
Little Tillymaud -	,,	,,
Lodge - -	,,	13
Moreseat - -	XXXI.	8
Moss-side of Muirtack - -	,,	9
Midtown of Hatton	,,	11
Midmill - -	,,	12
Mission House -	,,	13
Muirtack of Auquharney - -	,,	,,
Muirtack of Auchleuchries -	,,	,,
Moss-side - -	,,	14
Meikle Mains -	,,	,,
Mains. of Auquharney - -	,,	,,
Manse - -	,,	15
Manse - -	,,	16
Merrytop - -	,,	,,
Milltown of Ardendraught -	,,	,,
Mains of Gask -	XXXII.	5
Middle Gask -	,,	,,
Myres - -	,,	9
Muiryfold -	,,	10
Moss-side of Auchleuchries -	XXXIX.	2
Mosstown -	,,	3
Mungo - -	,,	4
Marchmire -	,,	12
Mains of Auchleuchries -	,,	1
North Aldie -	XXXI.	4
Newfield of Muirtack - -	,,	9
Newbiggings -	,,	11
Nether Mossend -	,,	,,
Nether Bracco -	,,	12
Nook - -	,,	15
Northfield -	,,	,,
Newtown -	XXXII.	1
Newton of Coldwells - -	,,	6
North Myres -	,,	9
Northhaven -	,,	10
Nethermill -	,,	13
New Bridge -	,,	,,
North Easterton -	XXXIX.	2
Nether Broadmuir	,,	8
New Whinnyfold	XL.	5
Oldtown - -	XXXI.	10
Oldtown Croft -	,,	,,
Oldtown of Ardendraught -	XXXIX.	4
Oldtownhill -	,,	,,
Peelharry -	XXXI.	10
Post Office -	,,	12
Poorhouse -	,,	,,
Pothead - -	XXXII.	10
Playhillock -	,,	,,
Parsonage -	XXXIX.	4
Quarrianknap -	XXXII.	6
South Stonehousehill - -	XXXI.	8
South Midtown -	,,	11
School - -	,,	12
Sooty Croft -	,,	,,
South Bracco -	,,	,,
Stonehousehill -	,,	,,
Smithyhill -	,,	14

Name of Place.	No. of Sheet. 6-inch scale.	No. of Sheet. 25·344 in. scale.
School - -	XXXI.	14
School - -	,,	15
Standingstones -	,,	,,
Stonyhill - -	XXXII.	1
Sunnybrae -	,,	5
School - -	,,	6
Salmon House -	,,	,,
South Teuchan -	,,	9
Slains Castle -	,,	14
Strathend - -	XXXIX.	3
School - -	,,	,,
South Ardiffery -	,,	4
St. James's Chapel (Scottish Episcopal) - -	,,	,,
St. James's Glebe	,,	,,
South Kiplaw -	,,	8
South Hayfarm -	,,	,,
Sandend - -	XL.	5
Teuchan - -	XXXII.	,,
Tillymaud - -	,,	9
Upper Mossend -	XXXI.	7
Uppermill -	,,	16
Vennie - -	XXXII.	6
Wester Hardslacks	XXXI.	7
Wester Aldie -	,,	8
West Auchiries -	,,	12
West Teuchan -	,,	,,
Woodside -	,,	14
Waterside	,,	16
Westhill of Gask	XXXII.	1
Wooflaw - -	,,	5
West Gask -	,,	,,
West Turnalief -	,,	9
Whiteshin -	,,	10
Ward of Cruden -	,,	13
Westerton -	XXXIX.	2
Waterloo - -	,,	,,
West Sandend -	,,	8
Wardhill - -	XL.	1
Whinnyfold -	,,	5
Yonderton -	XXXI.	11

LONDON:
Printed by George E. Eyre and William Spottiswoode,
Printers to the Queen's most Excellent Majesty.
For Her Majesty's Stationery Office.

X